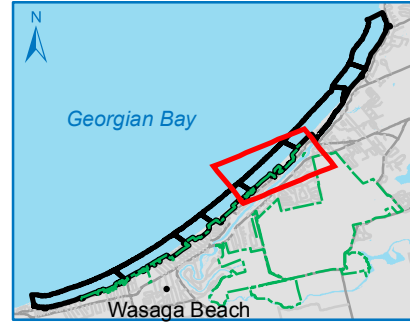




Wasaga Beach











Published August 2016 | © Queen's Printer for Ontario

This map is illustrative only. Do not rely on it as being a precise indicator of routes, locations of features, nor as a guide to navigation. The Ministry of Natural Resources and Forestry (MNRF) shall not be liable in any way for the use of, or reliance upon, this map or any information on this map. This map may not be altered or reproduced without permission.

Projection: UTM Grid Zone 17
Datum: North American Datum 1983
Base Derived From: LIO
Produced by: Ontario Parks, Southwest Zone

Legend

-  Provincial Park Boundary
-  Scope of Plan
-  Waterbody
-  Road
-  Beach Area Boundary
-  Out of Scope
-  Watercourse
-  Community

