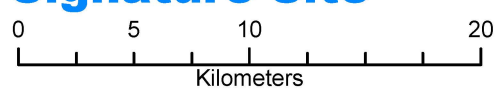


## Fire Response Plan






### Woodland Caribou Signature Site






1:326,911

Notes:  
This map is illustrative only. Do not rely on it as being a precise indicator of routes, locations of features, nor as a guide to navigation.  
Projection: UTM Grid Zone 15  
Datum: North American Datum 1983  
Base Derived From: LCO (Land Information Ontario)  
©2013, Queen's Printer for Ontario.  
Published November 2013. sh

#### Base data


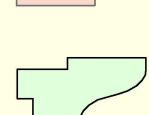
-  Provincial Boundary
-  Road
-  River/Stream
-  Lake
-  Manitoba Protected Area

#### Signature Site

-  Woodland Caribou Provincial Park and Additions
-  Eagle-Snowshoe Conservation Reserve
-  Pipestone-McIntosh Enhanced Management Area

#### WCSS

##### Fire Response

-  Compartment 1 Full Suppression
-  Compartment 2 Monitored / Modified

