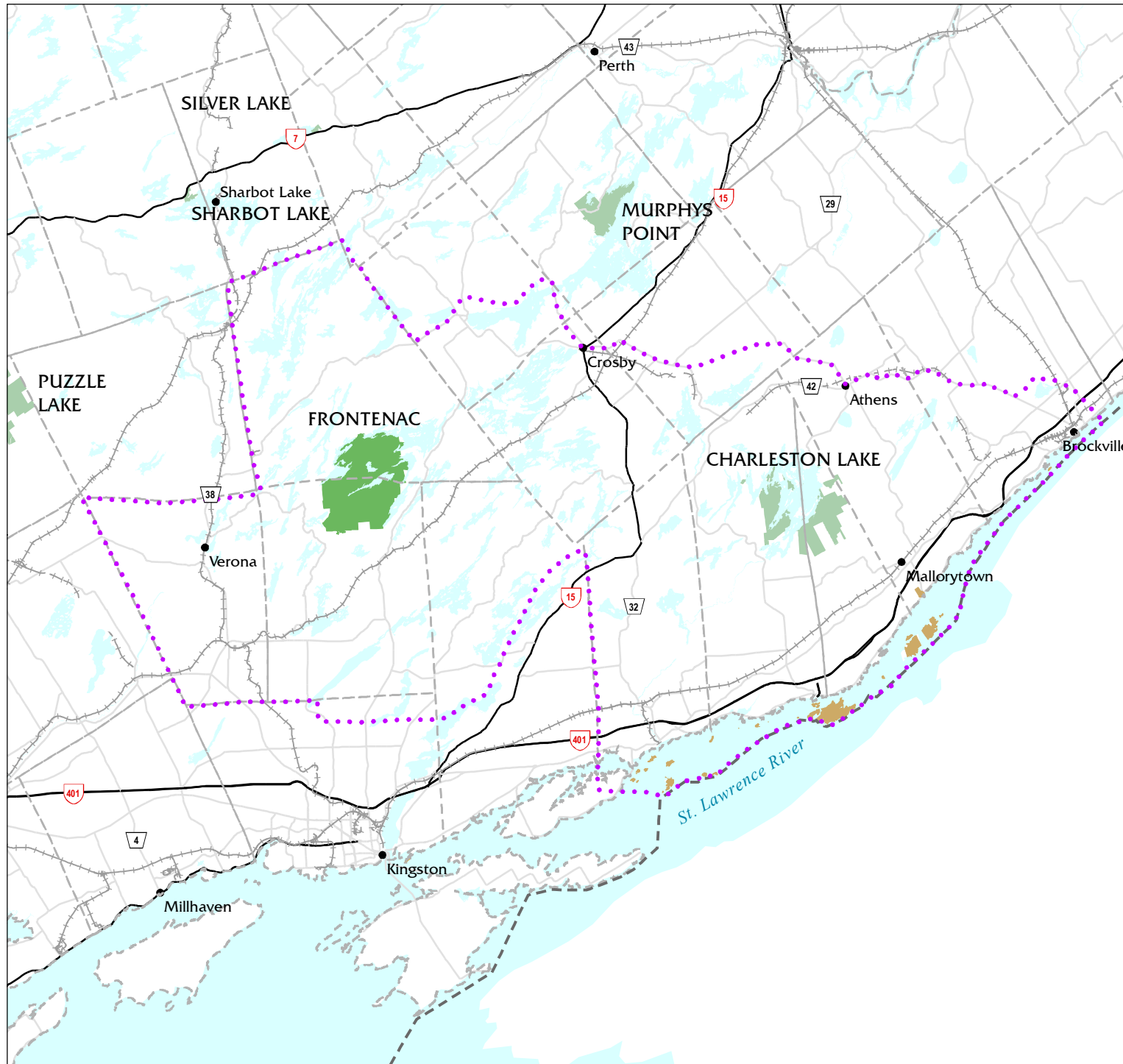
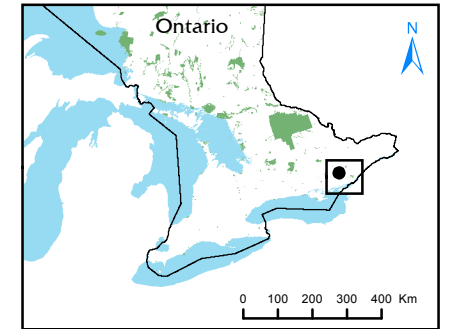


FIGURE 1



Frontenac



Area Features

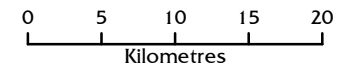
- Frontenac Arch Biosphere Reserve
- St. Lawrence Islands National Park Lands
- Frontenac Provincial Park
- Provincial Park

Transportation Features

- Major Road
- Minor Road
- Railway

Base Features

- Ontario / International Boundary
- Township
- Waterbodies



Published July 2014
© 2014, Queen's Printer for Ontario

This map should not be relied on as a precise indicator of routes or locations, nor as a guide to navigation. The Ontario Ministry of Natural Resources and Forestry (OMNRF) shall not be liable in any way for the use of, or reliance upon, this map or any information on this map.

Projection: UTM Zone 18
Datum: North American Datum 1983
Base: Lands Information Ontario (LIO)
Produced by: Ontario Parks, Southeast Zone