














LEGEND 

-  Greenbelt Area*
-  Protected Countryside
-  Towns / Villages
-  Hamlets
-  Urban River Valleys
-  Niagara Escarpment Plan Area
-  Oak Ridges Moraine Area
-  External Connections
-  Settlement Areas Outside the Greenbelt
-  Upper and Single-Tier Municipal Boundaries
-  Road or Highway
-  First Nations

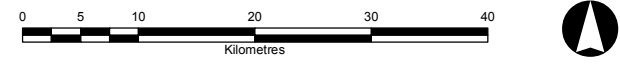
The information displayed on this map has been compiled from various sources. While every effort has been made to accurately depict the information, this map should not be relied on as being a precise indicator of locations of features or roads nor as a guide to navigation.

Settlement boundaries generally reflect information provided by the relevant municipality. For precise boundaries and locations of Settlement Areas (Greenbelt Towns/Villages and Hamlets, ORM Settlement Areas and Rural Settlements, and NEP Urban Area and Minor Urban Centres) the appropriate municipalities should be consulted.

Source of Information:
Produced by and using data sources from the Ministry of Municipal Affairs, Ministry of Natural Resources and Forestry and the Ministry of Agriculture, Food and Rural Affairs.

Projection: UTM Zone 17 NAD83
© 2017, Queen's Printer for Ontario

* Ontario Regulation 59/05, as amended.



greenbelt

PLAN 2017

Schedule 1: Greenbelt Area