

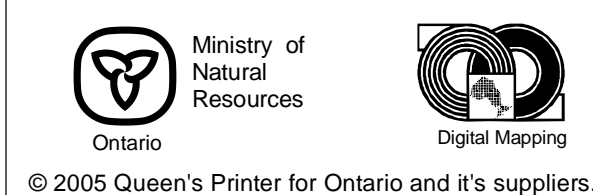
**Notes**

- All coordinates are related to NAD83 CSRS(98) UTM Zone 17.
- Coordinate Tables are located at the end of the sheet series. Gaps in the sequence of "T" point numbers are intentional and do not indicate missing data.
- Survey instructions from the Surveyor General must be obtained prior to establishing any of the boundaries on the ground.
- Points labelled "P" are to be used for the purpose of producing a boundary segment to an intersection.
- Points labelled "T" define the beginning and end of boundary segments.


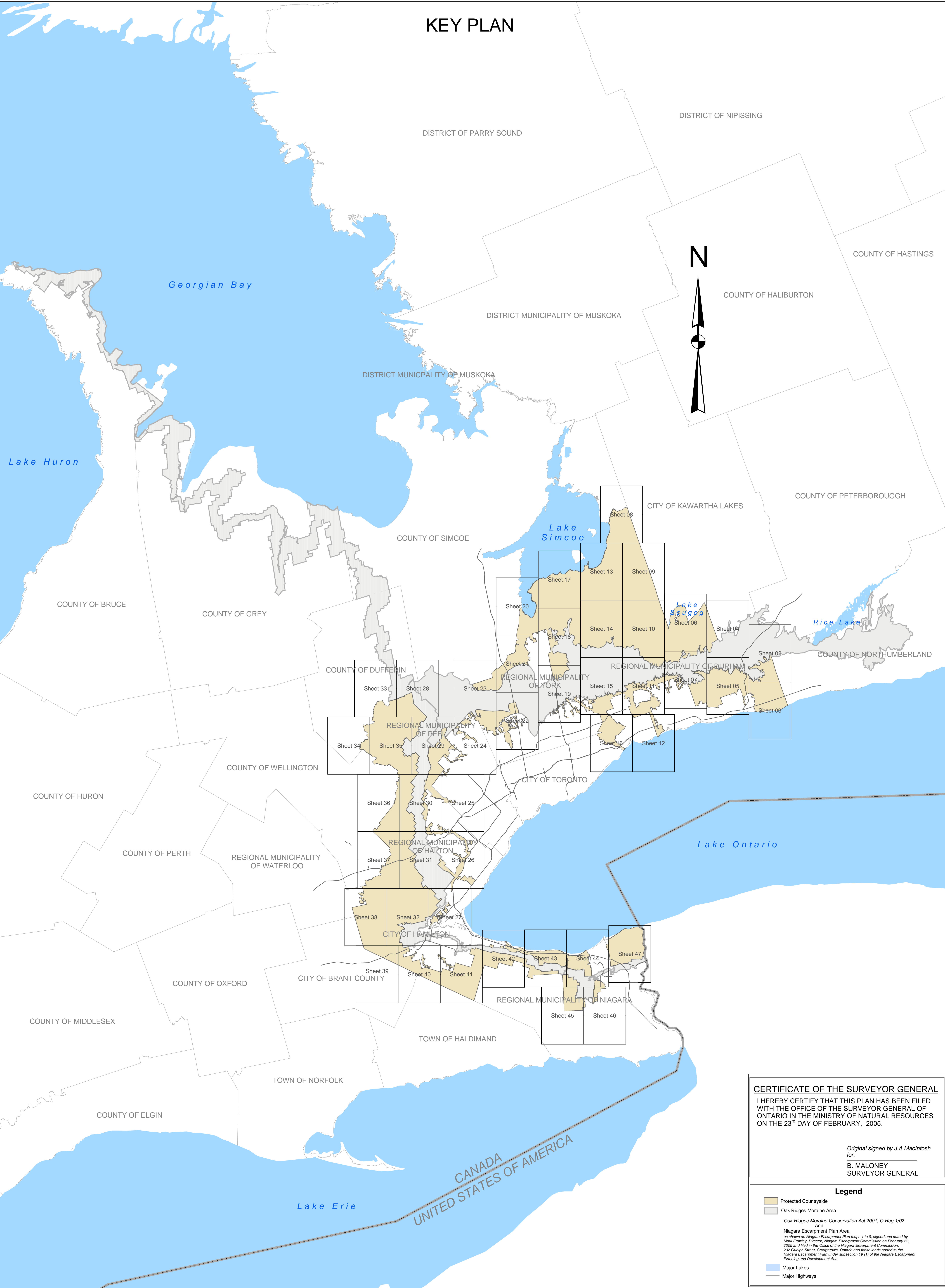
**Source**  
 This plan was compiled from data sets supplied by the Natural Resource Values and Information System (NRVIS), Niagara Escarpment Commission and Land Information Ontario.  
 Produced by: Office of the Surveyor General

**CAUTION: THIS IS NOT A PLAN OF SURVEY**  
 DATE COMPLETED: FEBRUARY 2005

# PLAN OF THE BOUNDARY OF THE PROTECTED COUNTRYSIDE



## KEY PLAN



**CERTIFICATE OF THE SURVEYOR GENERAL**

I HEREBY CERTIFY THAT THIS PLAN HAS BEEN FILED WITH THE OFFICE OF THE SURVEYOR GENERAL OF ONTARIO IN THE MINISTRY OF NATURAL RESOURCES ON THE 23<sup>rd</sup> DAY OF FEBRUARY, 2005.

Original signed by J.A MacIntosh for:  
**B. MALONEY**  
 SURVEYOR GENERAL

**Legend**

- Protected Countryside
- Oak Ridges Moraine Area
- Oak Ridges Moraine Conservation Act 2001, O. Reg 1/02
- And
- Niagara Escarpment Plan Area
- as shown on Niagara Escarpment Plan maps 1 to 9, signed and dated by Mark Trevelly, Director, Niagara Escarpment Commission on February 22, 2005 and filed in the Office of the Niagara Escarpment Commission, 232 Queen Street, Georgetown, Ontario and those lands added to the Niagara Escarpment Plan under subsection 19 (1) of the Niagara Escarpment Planning and Development Act.
- Major Lakes
- Major Highways