

Photo: Larry Kirtley



Loggerhead Shrike (*Lanius ludovicianus*) in Ontario

Ontario Recovery Strategy Series

Recovery strategy prepared under the
Endangered Species Act, 2007

2016

Natural. Valued. Protected.

About the Ontario Recovery Strategy Series

This series presents the collection of recovery strategies that are prepared or adopted as advice to the Province of Ontario on the recommended approach to recover species at risk. The Province ensures the preparation of recovery strategies to meet its commitments to recover species at risk under the *Endangered Species Act, 2007* (ESA) and the Accord for the Protection of Species at Risk in Canada.

What is recovery?

Recovery of species at risk is the process by which the decline of an endangered, threatened, or extirpated species is arrested or reversed, and threats are removed or reduced to improve the likelihood of a species' persistence in the wild.

What is a recovery strategy?

Under the ESA a recovery strategy provides the best available scientific knowledge on what is required to achieve recovery of a species. A recovery strategy outlines the habitat needs and the threats to the survival and recovery of the species. It also makes recommendations on the objectives for protection and recovery, the approaches to achieve those objectives, and the area that should be considered in the development of a habitat regulation. Sections 11 to 15 of the ESA outline the required content and timelines for developing recovery strategies published in this series.

Recovery strategies are required to be prepared for endangered and threatened species within one or two years respectively of the species being added to the Species at Risk in Ontario list. Recovery strategies are required to be prepared for extirpated species only if reintroduction is considered feasible.

What's next?

Nine months after the completion of a recovery strategy a government response statement will be published which summarizes the actions that the Government of Ontario intends to take in response to the strategy. The implementation of recovery strategies depends on the continued cooperation and actions of government agencies, individuals, communities, land users, and conservationists.

For more information

To learn more about species at risk recovery in Ontario, please visit the Ministry of Natural Resources and Forestry Species at Risk webpage at:

www.ontario.ca/speciesatrisk

RECOMMENDED CITATION

Ontario Ministry of Natural Resources and Forestry. 2016. Recovery Strategy for the Loggerhead Shrike (*Lanius ludovicianus*) in Ontario. Ontario Recovery Strategy Series. Prepared by the Ontario Ministry of Natural Resources and Forestry, Peterborough, Ontario. v + 9 pp. + Appendix vii + 35 pp. Adoption of Recovery Strategy for the Loggerhead Shrike, *migrans* subspecies (*Lanius ludovicianus migrans*), in Canada (Environment Canada 2015).

Cover illustration: Photo by Larry Kirtley

© Queen's Printer for Ontario, 2016

ISBN 978-1-4606-7674-5 (HTML)

ISBN 978-1-4606-7683-7 (PDF)

Content (excluding the cover illustration) may be used without permission, with appropriate credit to the source.

Cette publication hautement spécialisée « Recovery strategies prepared under the Endangered Species Act, 2007 », n'est disponible qu'en anglais en vertu du Règlement 411/97 qui en exempte l'application de la Loi sur les services en français. Pour obtenir de l'aide en français, veuillez communiquer avec recovery.planning@ontario.ca.

ACKNOWLEDGMENTS

We thank Amy Chabot of Queen's University and African Lion Safari, Hazel Wheeler of Wildlife Preservation Canada, Jean-Pierre Savard of Environment and Climate Change Canada, and Chris Risley of the Ontario Ministry of Natural Resources and Forestry (OMNRF) for providing information that assisted in the development of this recovery strategy.

DECLARATION

The recovery strategy for the Loggerhead Shrike (*Lanius ludovicianus*) was developed in accordance with the requirements of the *Endangered Species Act, 2007* (ESA). This recovery strategy has been prepared as advice to the Government of Ontario, other responsible jurisdictions and the many different constituencies that may be involved in recovering the species.

The recovery strategy does not necessarily represent the views of all of the individuals who provided advice or contributed to its preparation, or the official positions of the organizations with which the individuals are associated.

The goals, objectives and recovery approaches identified in the strategy are based on the best available knowledge and are subject to revision as new information becomes available. Implementation of this strategy is subject to appropriations, priorities and budgetary constraints of the participating jurisdictions and organizations.

Success in the recovery of this species depends on the commitment and cooperation of many different constituencies that will be involved in implementing the directions set out in this strategy.

RESPONSIBLE JURISDICTIONS

Ontario Ministry of Natural Resources and Forestry
Environment and Climate Change Canada – Canadian Wildlife Service, Ontario
Parks Canada Agency

EXECUTIVE SUMMARY

The *Endangered Species Act, 2007* (ESA) requires the Minister of Natural Resources and Forestry to ensure recovery strategies are prepared for all species listed as endangered or threatened on the Species at Risk in Ontario (SARO) List. Under the ESA, a recovery strategy may incorporate all or part of an existing plan that relates to the species.

Loggerhead Shrike (*Lanius ludovicianus*) is listed as endangered on the SARO List. The *migrans* subspecies of the Loggerhead Shrike is listed as endangered under the federal *Species at Risk Act* (SARA). Environment Canada prepared the Recovery Strategy for the Loggerhead Shrike, *migrans* subspecies (*Lanius ludovicianus migrans*), in Canada in 2015 to meet its requirements under the SARA. This recovery strategy is hereby adopted under the ESA. With the additions indicated below, the enclosed strategy meets all of the content requirements outlined in the ESA.

Additional research results have become available for Ontario beyond what was considered for the federal recovery strategy. Ontario's recovery strategy includes the following research, monitoring, and technical information.

- A 2011 study concluded that Loggerhead Shrikes found in Ontario are genetically distinct from the subspecies to which they were previously assigned (*Lanius ludovicianus migrans*) and should be considered a different subspecies.
- Dispersal rates, and the potential for Loggerhead Shrikes to exhibit Allee effects (i.e., density-dependent fitness).
- The results of recent monitoring, suggesting abundance declines at several Ontario sites.
- Results of an Ontario-based shrike captive breeding program, and research into its contributions to population recovery.
- The release of a General Habitat Description for Loggerhead Shrike in Ontario in 2013, providing a technical description of the habitat on which this species depends in the province.
- Research on Loggerhead Shrikes' fine-, medium-, and landscape-scale habitat requirements in Ontario.
- New information on the threats posed by: a) high juvenile mortality rates, b) climate change, and c) overwinter range climate influenced by the North Atlantic Oscillation index.

The Critical Habitat section of the federal recovery strategy provides an identification of critical habitat (as defined under the SARA). Identification of critical habitat is not a component of a recovery strategy prepared under Ontario's ESA. However, it is recommended that the approach used to identify critical habitat in the federal recovery strategy, together with the General Habitat Description for Loggerhead Shrike in Ontario and relevant research, be considered when developing a habitat regulation under the ESA.

TABLE OF CONTENTS

RECOMMENDED CITATION.....	i
ACKNOWLEDGMENTS.....	ii
DECLARATION.....	iii
RESPONSIBLE JURISDICTIONS	iii
EXECUTIVE SUMMARY.....	iv
TABLE OF CONTENTS	v
ADOPTION OF FEDERAL RECOVERY STRATEGY	1
Species Assessment and Classification	1
Species Description and Biology	2
Distribution, Abundance and Population Trends.....	2
Habitat Needs.....	3
Threats to Survival and Recovery.....	3
Approaches to Recovery	4
Area for Consideration in Developing a Habitat Regulation.....	4
Glossary	6
References	7
Appendix 1. Recovery Strategy for the Loggerhead Shrike, <i>migrans</i> subspecies (<i>Lanius ludovicianus migrans</i>), in Canada	9

ADOPTION OF FEDERAL RECOVERY STRATEGY

The *Endangered Species Act, 2007* (ESA) requires the Minister of Natural Resources and Forestry to ensure recovery strategies are prepared for all species listed as endangered or threatened on the Species at Risk in Ontario (SARO) List. Under the ESA, a recovery strategy may incorporate all or part of an existing plan that relates to the species.

The Loggerhead Shrike (*Lanius ludovicianus*) is listed as endangered on the SARO List. The *migrans* subspecies of the Loggerhead Shrike is listed as endangered under the federal *Species at Risk Act* (SARA). Environment Canada prepared the Recovery Strategy for the Loggerhead Shrike, *migrans* subspecies (*Lanius ludovicianus migrans*), in Canada in 2015 to meet its requirements under the SARA. This recovery strategy is hereby adopted under the ESA. With the additions indicated below, the enclosed strategy meets all of the content requirements outlined in the ESA.

Species Assessment and Classification

COMMON NAME: Loggerhead Shrike

SCIENTIFIC NAME: *Lanius ludovicianus*

SARO List Classification: Endangered

SARO List History: Endangered (2004)

COSEWIC Assessment History:

Loggerhead Shrike (Eastern subspecies) – Endangered (2014)

Loggerhead Shrike (*migrans* subspecies) – Endangered (2000, 1991)

Loggerhead Shrike – Threatened (1986)

SARA Schedule 1: Loggerhead Shrike (*migrans* subspecies) – Endangered (2003)

CONSERVATION STATUS RANKINGS:

Loggerhead Shrike (*migrans* subspecies)

GRANK: G4T3Q NRANK: N2B SRANK: NR

Loggerhead Shrike

GRANK: G4 NRANK: N4B SRANK: S2B

The glossary provides definitions for technical terms, including the abbreviations above.

Additional research has become available for Ontario in addition to what was considered for the federal recovery strategy. In an investigation of the relationship between migratory behaviour and the genetic population structure of the Loggerhead

Recovery Strategy for the Loggerhead Shrike in Ontario

Shrike, Chabot (2011) compared migratory and non-migratory populations from across the species' range. The study concluded that Loggerhead Shrikes found in Ontario are genetically distinct from the subspecies to which they were previously assigned (*Lanius ludovicianus migrans*) (Chabot 2011) and should be considered a new subspecies. This aligns with the de-activation of the *migrans* subspecies and further splitting of the species into a new unnamed subspecies (Eastern subspecies, *Lanius ludovicianus* ssp.) by the Committee on the Status of Wildlife in Canada (COSEWIC) in 2014. Additional information on the genetics of the new Ontario subspecies can be found in the COSEWIC Assessment and Status Report (2014).

Species Description and Biology

An analysis of dispersal found that females and young prior to their first breeding dispersed more broadly than males and After-Second-Year breeders, with dispersal distances of up to several hundred kilometres (Chabot 2011). Banding has shown some movement between the Carden and Napanee breeding areas, and between Ontario and the Outaouais region of Québec, but no interchange of banded birds has been recorded from other parts of North America during the breeding season (COSEWIC 2014).

Some have speculated that individual Loggerhead Shrikes might fare poorly in conditions of low density (i.e., the species might exhibit Allee effects) (J.-P. Savard, pers. comm. 2016). It is difficult to assess Allee effects in species at risk due to their small population sizes, but assessment approaches for such species do exist (Gilroy et al. 2012). Investigating whether Loggerhead Shrike exhibit Allee effects may inform recovery objectives and approaches.

Distribution, Abundance and Population Trends

Surveys conducted in 2015 by Wildlife Preservation Canada identified 11 breeding pairs of Loggerhead Shrikes in Ontario, restricted to the Carden, Napanee and, to a much lesser extent, Smiths Falls areas (Wheeler 2015), down from 16 breeding pairs reported in 2014. This is a decrease from 2013, when there were 22 pairs, and is the lowest number since the recovery program began in 1991. An additional 13 single birds were found in the Carden, Napanee and Grey-Bruce areas (Wheeler 2015). A pair of shrikes were observed in the Smiths Falls area in 2014, fledging one young (H. Wheeler, pers. comm. 2016). Shrikes have not been observed in the Pembroke-Renfrew area since 2011, despite surveys (Wheeler 2015).

Captive Breeding

Recent research on the captive breeding and release of Loggerhead Shrikes in Ontario not included in the federal recovery strategy reveals methods, results, and the potential of such programs to assist the recovery of this species in Ontario. Since 2004 several hundred juvenile shrikes have been released in Ontario. Pre-migration survival rates of captive-reared juveniles were found to be comparable to those of other wild passerines

Recovery Strategy for the Loggerhead Shrike in Ontario

(Imlay et al. 2010), and have increased over the duration of the captive rearing program (Parmley et al. 2015). Captive-reared fledgling survival rates are affected by clutch number (first or second), number of fledglings in the brood, and age of breeding females (Parmley et al. 2015). There have been a number of confirmed sightings of released shrikes returning to Ontario, with the potential for other surviving shrikes dispersing to populations outside Ontario (Lagios et al. 2015). Shrikes released in large groups of juveniles (9–10 birds) at 5.5 weeks post-fledging from the Carden site were those most likely to return to Ontario (Lagios et al. 2015).

As of 2014, there were four captive-breeding facilities in Ontario: Carden breeding and release site, Toronto Zoo, African Lion Safari, and Mountsberg Raptor Centre. A hacking program was initiated in Napanee in 2012. Hacking is a practice that involves transporting captive-born juvenile birds from one location to another location where they are placed in enclosures in good shrike habitat. The juveniles spend several weeks in the enclosures to adjust to their new surroundings, and are then released.

At an additional facility near Ottawa, Little Ray's Reptile Zoo, birds were over-wintered in 2014 – 2015. Also in 2015, the Carden site was transitioned to a hacking site. As a result of these activities, there are now three Loggerhead Shrike breeding/wintering facilities and two hacking locations in Ontario (Wheeler 2015).

From 2004 – 2013, 698 captive-born birds were released to the wild in Ontario and 35 (5%) returned (COSEWIC 2014). In 2014, 21 captive pairs successfully bred, fledging 110 young, and ninety-one young birds were released to the wild. Forty-four of these birds were fitted with geolocators and eight with radio tags (Wheeler 2014). In 2015, 73 fledglings were released, 22 of which were fitted with radio tags (Wheeler 2015).

Habitat Needs

Additional information on the habitat needs of the Loggerhead Shrike, not referenced in the federal recovery strategy, can be found in the General Habitat Description for Loggerhead Shrike in Ontario (OMNR 2013). This document provides a technical description of the habitat on which this species depends in the province.

Recent research on Ontario's Loggerhead Shrikes reveals aspects of their habitat and behaviour relevant to the species' conservation (Chabot et al., unpublished data). This includes information on shrikes' habitat requirements in Ontario at multiple scales, from fine scale (e.g., which trees are chosen for nesting and perching) to medium scale (e.g., territory size, habitat patch size) to landscape scale habitat features for several breeding areas in Ontario.

Threats to Survival and Recovery

Several new threats have been identified including post-fledging mortality and climate change that can have negative consequences for the Ontario Loggerhead Shrike

Recovery Strategy for the Loggerhead Shrike in Ontario

population (COSEWIC 2014). Juvenile mortality following fledging is high, with some studies indicating 33 to 53 percent mortality occurring within 10 days after fledging (COSEWIC 2014). The impacts of this level of post-fledging mortality are unknown; the causes are also unknown.

Climate change may be having an increasing impact on shrike populations (COSEWIC 2014). Nest loss and brood reduction following periods of cold and/or wet weather have been documented in Canada.

Recent research suggests that the North Atlantic Oscillation (NAO) index, a function of atmospheric pressure systems over the Atlantic Ocean, may affect Ontario's shrike populations through its effects on climate in their overwinter habitat in the U.S. Inter-annual fluctuations in NAO can affect terrestrial ecosystems in eastern North America (Myerud et al. 2003), such as through their effects on temperature and precipitation in the eastern U.S. Positive- and negative-NAO years generally result in eastern U.S. winters that are warmer or cooler than usual, respectively (Wettstein and Mearns 2002). Return rates of Ontario's shrikes (J.-P. Savard, pers. comm. 2016), and more generally the breeding rates of many birds of eastern North America (J.-P. Savard, unpublished data), tend to be lower in negative-NAO years (when their overwinter range is colder than usual) than in positive-NAO years. Further investigation of this potential trend may be appropriate.

Approaches to Recovery

New information under the section on Threats to Survival and Recovery above is not discussed in the federal recovery strategy. The federal recovery strategy does not include recovery actions to address these threats. Therefore, consideration should be given to relevant recovery actions that would help to address these new threats when developing recovery initiatives for this species in Ontario.

Area for Consideration in Developing a Habitat Regulation

Under the ESA, a recovery strategy must include a recommendation to the Minister of Natural Resources and Forestry on the area that should be considered in developing a habitat regulation. A habitat regulation is a legal instrument that prescribes an area that will be protected as the habitat of the species. The recommendation provided below will be one of many sources considered by the Minister, including information that may become newly available following completion of the recovery strategy, when developing the habitat regulation for this species.

The Critical Habitat section of the federal recovery strategy provides an identification of critical habitat (as defined under the SARA). Identification of critical habitat is not a component of a recovery strategy prepared under the ESA. However, it is recommended that the approach used to identify critical habitat in the federal recovery

Recovery Strategy for the Loggerhead Shrike in Ontario

strategy, together with the General Habitat Description for Loggerhead Shrike in Ontario (OMNR 2013), be considered when developing a habitat regulation under the ESA.

Recent research on Loggerhead Shrike habitat use in Ontario should also be considered, including that of Chabot et al. (unpublished data) which reveals habitat preferences from the fine- to landscape-scale. The suggested importance of landscape-scale habitat features is consistent with the definition of critical habitat identified in the federal recovery strategy.

Glossary

Committee on the Status of Endangered Wildlife in Canada (COSEWIC): The committee established under section 14 of the Species at Risk Act that is responsible for assessing and classifying species at risk in Canada.

Committee on the Status of Species at Risk in Ontario (COSSARO): The committee established under section 3 of the *Endangered Species Act, 2007* that is responsible for assessing and classifying species at risk in Ontario.

Conservation status rank: A rank assigned to a species or ecological community that primarily conveys the degree of rarity of the species or community at the global (G), national (N) or subnational (S) level. These ranks, termed G-rank, N-rank and S-rank, are not legal designations. Ranks are determined by NatureServe and, in the case of Ontario's S-rank, by Ontario's Natural Heritage Information Centre. The conservation status of a species or ecosystem is designated by a number from 1 to 5, preceded by the letter G, N or S reflecting the appropriate geographic scale of the assessment. The numbers mean the following:

1 = critically imperilled

2 = imperilled

3 = vulnerable

4 = apparently secure

5 = secure

NR = not yet ranked

T = infraspecific status

Q = questions remain with regard to taxonomy that may reduce conservation priority

Endangered Species Act, 2007 (ESA): The provincial legislation that provides protection to species at risk in Ontario.

Species at Risk Act (SARA): The federal legislation that provides protection to species at risk in Canada. This act establishes Schedule 1 as the legal list of wildlife species at risk. Schedules 2 and 3 contain lists of species that at the time the Act came into force needed to be reassessed. After species on Schedule 2 and 3 are reassessed and found to be at risk, they undergo the SARA listing process to be included in Schedule 1.

Species at Risk in Ontario (SARO) List: The regulation made under section 7 of the *Endangered Species Act, 2007* that provides the official status classification of species at risk in Ontario. This list was first published in 2004 as a policy and became a regulation in 2008.

References

- Chabot, A.A. 2011. The impact of migration on the evolution and conservation of an endemic North America passerine: Loggerhead Shrike (*Lanius ludovicianus*). PhD thesis, Queen's University, Kingston, Ontario. 203 pp.
- Chabot, A.A., M. Glynn-Morris, G.J. McQuat, J. Steiner, and S.C. Loughheed. Unpublished data on hierarchical habitat use by Loggerhead Shrike in Ontario. Provided by Amy Chabot (Queen's University and African Lion Safari) in email to Jay Fitzsimmons (OMNRF) on March 7, 2016.
- COSEWIC. 2014. COSEWIC assessment and status report on the Loggerhead Shrike Eastern subspecies *Lanius ludovicianus* ssp. and the Prairie subspecies *Lanius ludovicianus excubitorides* in Canada. Committee on the Status of Endangered Wildlife in Canada. Ottawa. xiii + 51 pp. Website: <http://www.sararegistry.gc.ca/default.asp> [accessed September 2015].
- Gilroy, J.J., T. Virzi, R.L. Boulton, and J.L. Lockwood. 2012. Too few data and not enough time: approaches to detecting Allee effects in threatened species. *Conservation Letters* 5(4):313-322.
- Imlay, T., J.F. Crowley, A.M. Argue, J.C. Steiner, D.R. Norris, and B.J.M. Stutchbury. 2010. Survival, dispersal and early migration movements of captive-bred juvenile eastern loggerhead shrikes (*Lanius ludovicianus migrans*). *Biological Conservation* 140:2578-2582.
- Lagios, E.L., K.F. Robbins, J.M. Lapierre, J.C. Steiner, and T.L. Imlay. 2015. Recruitment of juvenile, captive-reared eastern loggerhead shrikes *Lanius ludovicianus migrans* into the wild population in Canada. *Oryx* 49(2):321-328.
- Mysterud, A., N.C. Stenseth, N.G. Yoccoz, G. Ottersen, and R. Langvatn. 2003. The response of terrestrial ecosystems to climate variability associated with the North Atlantic Oscillation. In J.W. Hurrell, Y. Kushnir, G. Ottersen, and M. Visbeck (eds.). *The North Atlantic Oscillation: Climatic Significance and Environmental Impact*. American Geophysical Union, Washington, D.C. pp. 235-262. doi: 10.1029/134GM11
- OMNR. 2013. General habitat description for the Loggerhead Shrike (*Lanius ludovicianus*). Ontario Ministry of Natural Resources, Peterborough, Ontario. Website: www.ontario.ca/page/loggerhead-shrike [accessed September 2015].
- Parmley, E.J., D.L. Pearl, N.A. Vogt, S. Yates, G.D. Campbell, J. Steiner, T.L. Imlay, S. Hollamby, K. Tuininga, and I.K. Barker. 2015. Factors influencing mortality in a captive breeding population of Loggerhead Shrike, Eastern subspecies (*Lanius ludovicianus* ssp.) in Canada. *BMC Veterinary Research* 11:129.

Recovery Strategy for the Loggerhead Shrike in Ontario

- Savard, J.-P.L. Unpublished data on relationships between winter climate and breeding bird trends in eastern North America. Provided by Jean-Pierre Savard (Environment and Climate Change Canada) in email to Jay Fitzsimmons (OMNRF) on March 10, 2016.
- Savard, Jean-Pierre L., pers. comm. 2016. Telephone correspondence with Jay Fitzsimmons (OMNRF). March 2016. Research Scientist, Environment and Climate Change Canada.
- Wettstein, J.J. and L.O. Mearns. 2002. The influence of the North Atlantic-Arctic Oscillation on mean, variance, and extremes of temperature in the northeastern United States and Canada. *Journal of Climate* 15:3586-3600.
- Wheeler, H. 2014. Eastern Loggerhead Shrike Field Report – Season Results. Wildlife Preservation Canada. Website: <http://wildlifepreservation.ca/loggerheadshrike/> [accessed September 2015].
- Wheeler, H. 2015. Summary update on 2015 Eastern Loggerhead Shrike recovery program. Wildlife Preservation Canada. Unpublished report. 11 pp.
- Wheeler, Hazel, pers. comm. 2016. Email correspondence with Chris Risley (OMNRF). February 2016. Species Recovery Biologist, Wildlife Preservation Canada.

Appendix 1. Recovery Strategy for the Loggerhead Shrike, *migrans* subspecies (*Lanius ludovicianus migrans*), in Canada

Recovery Strategy for the Loggerhead Shrike, *migrans* subspecies (*Lanius ludovicianus migrans*), in Canada

Loggerhead Shrike, *migrans* subspecies



2015



Government
of Canada

Gouvernement
du Canada

Canada

Recommended citation:

Environment Canada. 2015. Recovery Strategy for the Loggerhead Shrike, *migrans* subspecies (*Lanius ludovicianus migrans*), in Canada. *Species at Risk Act Recovery Strategy Series*. Environment Canada, Ottawa. vii + 35 pp.

Additional copies:

Additional copies can be downloaded from the [SAR Public Registry](#)¹.

Cover illustration: Manitoba Conservation

Également disponible en français sous le titre
« Programme de rétablissement de la Pie grièche migratrice de la sous-espèce *migrans* (*Lanius ludovicianus migrans*) au Canada »

© Her Majesty the Queen in Right of Canada, represented by the Minister of the Environment, 2015. All rights reserved.

ISBN 978-1-100-17386-3

Cat. no. En3-4/90-2015E-PDF

Content (excluding the illustrations) may be used without permission, with appropriate credit to the source

¹ <http://registrelep-sararegistry.gc.ca/default.asp?lang=En&n=24F7211B-1>

DECLARATION

The Minister of the Environment and the Minister responsible for the Parks Canada Agency are the competent ministers for the recovery of the Loggerhead Shrike, *migrans* subspecies and have prepared this recovery strategy, as per section 37 of SARA. It has been prepared in cooperation with all jurisdictions responsible for the Loggerhead Shrike, *migrans* subspecies. This recovery strategy also constitutes advice to other jurisdictions and organizations that may be involved in recovering the species.

The objectives and broad strategies identified in the strategy are based on the best existing knowledge and are subject to modifications resulting from new findings and revised objectives.

This recovery strategy will be the basis for one or more action plans that will provide details on specific recovery measures to be taken to support conservation and recovery of the species. The competent ministers will report on progress within five years.

Success in the recovery of this species depends on the commitment and cooperation of many different constituencies that will be involved in implementing the directions set out in this strategy and will not be achieved by Environment Canada and the Parks Canada Agency or any other jurisdiction alone. In the spirit of the [*Accord for the Protection of Species at Risk*](#)², the Minister of the Environment and the Parks Canada Agency invites all responsible jurisdictions and Canadians to join in supporting and implementing this strategy for the benefit of the Loggerhead Shrike, *migrans* subspecies and Canadian society as a whole.

CONTRIBUTORS

This recovery strategy was prepared by Dr. David Anthony Kirk, Aquila Applied Ecologists; Dr. Jennie Pearce, Pearce & Associates Ecological Research; Ken Tuininga, Environment Canada, Canadian Wildlife Service - Ontario and Tara Imlay, formerly Environment Canada, Canadian Wildlife Service – Ontario.

² <http://registrelep-sararegistry.gc.ca/default.asp?lang=en&n=6B319869-1#2>

ACKNOWLEDGMENTS

The original national recovery plan (pre-SARA) (Johns et al. 1994) and two documents prepared by Dr. Murray Smith (The Biodiversity Management Group) and Pierre Laporte, Environment Canada – Quebec were used to prepare this current recovery strategy. Many individuals contributed to the development of the document prepared by Dr. Murray Smith: Dr. David Bird (Avian Science and Conservation Centre, McGill University), Robin Bloom (Contract Biologist with Environment Canada), Amy Chabot (Contract Biologist with Environment Canada and Queen’s University), Don Cuddy (Ontario Ministry of Natural Resources), Richard Danziger (City of Kawartha Lakes), Ken De Smet (Manitoba Conservation), Andrew Didiuk (Environment Canada – Prairie and Northern), Chris Grooms (Contract Biologist with Environment Canada), Pierre Laporte (Environment Canada – Quebec), Michel Lepage (Ministère des Richesses naturelles et de la Faune du Québec), Dr. Steve Lougheed (Queen’s University), Tom Mason (Toronto Zoo), Jon McCracken (Bird Studies Canada), Todd Norris (Ontario Ministry of Natural Resources), Isabelle Ringuet (Environment Canada – Quebec), Dr. Laird Shutt (Environment Canada – National Wildlife Research Centre), Peggy Strankman (Canadian Cattlemen’s Association), Shaun Thompson (Ontario Ministry of Natural Resources), Robert Wenting (formerly with Environment Canada, Canadian Wildlife Service – Ontario), and Elaine Williams (Wildlife Preservation Canada). In addition to many of the above, Luc Robillard and Francois Shaffer (Environment Canada – Quebec), and Jessica Steiner (Wildlife Preservation Canada) contributed to the current strategy. As well, numerous local landowners and action groups have played a significant role in the development and delivery of the shrike program. Thanks are extended to Manitoba Conservation for providing the cover illustration. Thanks also to the official sponsors of the Ontario Breeding Bird Atlas (Bird Studies Canada, Canadian Wildlife Service, Federation of Ontario Naturalists, Ontario Field Ornithologists, and Ontario Ministry of Natural Resources) for supplying atlas data, to the Natural Heritage Information Centre for supplying the latest occurrence data, and to the thousands of volunteer participants who gathered data for the project. Thanks are extended to the many Canadian Wildlife Service staff, particularly Krista Holmes and Angela Darwin, who assisted in preparing data, providing advice and preparing this document for posting.

STRATEGIC ENVIRONMENTAL ASSESSMENT STATEMENT

A strategic environmental assessment (SEA) is conducted on all SARA recovery planning documents, in accordance with the [*Cabinet Directive on the Environmental Assessment of Policy, Plan and Program Proposals*](#)³. The purpose of a SEA is to incorporate environmental considerations into the development of public policies, plans, and program proposals to support environmentally sound decision-making.

Recovery planning is intended to benefit species at risk and biodiversity in general. However, it is recognized that strategies may also inadvertently lead to environmental effects beyond the intended benefits. The planning process based on national guidelines directly incorporates consideration of all environmental effects, with a particular focus on possible impacts upon

³ <http://www.ceaa.gc.ca/default.asp?lang=En&n=B3186435-1>

non-target species or habitats. The results of the SEA are incorporated directly in the strategy itself, but are also summarized below.

This recovery strategy will clearly benefit the environment by promoting the recovery of the Loggerhead Shrike, *migrans* subspecies. The potential for the strategy to inadvertently lead to adverse effects on other species was considered. The SEA concluded that this strategy will clearly benefit the environment and will not entail any significant adverse effects. The reader should refer to the section on Effects on the Environment and Other Species in particular.

RESIDENCE

SARA defines residence as: “*a dwelling-place, such as a den, nest or other similar area or place, that is occupied or habitually occupied by one or more individuals during all or part of their life cycles, including breeding, rearing, staging, wintering, feeding or hibernating*” [Subsection 2(1)].

Residence descriptions, or the rationale for why the residence concept does not apply to a given species, are posted on the SAR Public Registry:

http://sararegistry.gc.ca/search/advSearchResults_e.cfm?stype=doc&lng=e&advkeywords=&docid=34&startdate=&enddate=&

PREFACE

The Loggerhead Shrike, *migrans* subspecies was listed as Endangered under SARA in June 2003. It is also a migratory bird protected under the *Migratory Birds Convention Act, 1994* which places it under the management jurisdiction of the federal government. The Minister of the Environment and the Minister responsible for the Parks Canada Agency are the competent ministers for the recovery of the Loggerhead Shrike, *migrans* subspecies and have prepared this strategy, as per section 37 of SARA. It has been prepared in cooperation with the provinces of Manitoba and Ontario. Other organizations and individuals provided advice and information during the preparation of the strategy. All responsible jurisdictions reviewed and support the posting of this recovery strategy.

EXECUTIVE SUMMARY

The Loggerhead Shrike, *migrans* subspecies (*Lanius ludovicianus migrans*) also known as the Eastern Loggerhead Shrike was most recently assessed as Endangered by the Committee on the Status of Endangered Wildlife in Canada (COSEWIC) in 2000 because it occurs in very small and isolated populations and is declining in numbers in Canada. It has been listed under the *Species at Risk Act* (SARA) as Endangered since 2003. While individuals or individual breeding pairs are found sporadically throughout the species' historic range in North America, few populations remain. In Canada, breeding populations larger than a few pairs remain only in Ontario but are no longer found in Manitoba or Quebec. In addition to the Ontario population, a small migratory population of Loggerhead Shrike, *migrans* subspecies breeds annually in Illinois and another in Iowa in the United States. Threats to Loggerhead Shrike, *migrans* subspecies populations on the breeding and wintering grounds include habitat loss and fragmentation, environmental contaminants, disease, mortality caused by collisions with cars, extreme weather, and predation.

There are unknowns regarding the feasibility of recovery of Loggerhead Shrike, *migrans* subspecies. In keeping with the precautionary principle, this recovery strategy has been prepared as per section 41(1) of SARA as would be done when recovery is determined to be feasible. This recovery strategy addresses the unknowns surrounding feasibility of recovery.

The ultimate recovery objective is to re-establish a viable Loggerhead Shrike, *migrans* subspecies population in Canada. However, achieving this presents a challenge, given that fewer than 100 individuals are believed to remain in the wild in Canada. Early evaluations of the experimental captive breeding and release program show that the program has contributed to the augmentation of the wild population in Ontario and Quebec while retaining the genetic structure and diversity of the founder population.

This strategy focuses recovery activities on rebuilding the population primarily in Ontario where the majority of Loggerhead Shrike, *migrans* subspecies in Canada remain. To better guide recovery efforts, three population and distribution objectives have been identified. The short-term objective (5 years) is to stabilise the existing population and prevent further declines, the medium-term objective (10 years) is to foster overall population growth, and the long-term objective (25 years) is to ensure that birds are consistently breeding in at least three of the six core areas in Ontario or elsewhere in the Canadian breeding range. The targets of the short term objective are to achieve at least 20 breeding pairs in Carden, at least 10 pairs in Napanee and at least five pairs elsewhere in Ontario and could consist of individual pairs at various locations in Canada (35 pairs total). The targets of the medium term objective are to maintain at least 20 pairs in Carden, at least 20 pairs in Napanee, at least 10 pairs in a third core area in Ontario and at least ten pairs elsewhere in Canada (60 pairs total). The identification of the third core area is dependant on the success of on-going recovery efforts. The long term target is to have at least 20 pairs in each of these three core areas and at least 20 pairs elsewhere in Canada (80 pairs total).

The reason(s) for the decline of the Loggerhead Shrike, *migrans* subspecies in North America remain unclear. A 2009 population viability analysis suggested that the most important factors limiting the recovery of the Canadian population are juvenile and adult overwintering survival

and/or recruitment into the breeding population. Current estimates of annual survival are variable and require refinement. Recent research has narrowed the location of wintering grounds for this subspecies to the southeastern United States, and further refinement is required. Recovery priorities for the wintering grounds include confirming these locations, and investigating associated threats in cooperation with agencies and organizations in the United States.

On the Canadian breeding grounds, research and monitoring activities on habitat-related issues will continue to be a priority. Habitat mapping suggests that more quantitative information is needed to assess the impact of habitat fragmentation on Loggerhead Shrike, *migrans* subspecies. Information on the minimum size of grassland patches and their dispersion and connectivity within the landscape throughout the range of the subspecies is of particular interest. It is possible that the decline of this subspecies can in part be attributed to a decrease in reproduction and survival of individuals as a consequence of the small population size.

Critical habitat has been identified, to the extent possible, in Ontario, based on the best available information on site occupancy of shrikes over 10 recent years (applied for the period 1999 – 2008) and habitat suitability. Additional habitat suitability and bird survey information from other locations in Ontario may result in the identification of additional critical habitat in an action plan. One or more action plans will be posted on the Species at Risk Public Registry by December 31, 2021.

RECOVERY FEASIBILITY SUMMARY

Based on the following criteria outlined by the Government of Canada (Draft SARA Policies, 2009), there are unknowns regarding the feasibility of recovery of the Loggerhead Shrike, *migrans* subspecies. In keeping with the precautionary principle, this recovery strategy has been prepared as per section 41(1) of the *Species at Risk Act* as would be done when recovery is determined to be feasible. This recovery strategy addresses the unknowns surrounding the feasibility of recovery.

1. Individuals of the wildlife species that are capable of reproduction are available now or in the foreseeable future to sustain the population or improve its abundance.

Yes. The reproductive potential of the remaining population suggests that increases to population growth and abundance are possible. Genetic research currently underway suggests that recruitment of individuals from widely separated populations does occur (A. Chabot pers.comm.). Also, recruitment of released birds from the captive breeding and release program has contributed to the augmentation of the wild population in Canada (Tischendorf 2009).

2. Sufficient suitable habitat is available to support the species or could be made available through habitat management or restoration.

Yes. There is sufficient suitable breeding habitat available to support the subspecies in Canada, and more could be made available through grassland habitat management or restoration. Maintenance of what is currently understood to be suitable habitat is essential to provide breeding habitat while potential limiting factors along migration routes and on the wintering

grounds are assessed and addressed. Techniques for protection and management of grassland habitat are available and effective (Yosef 1996; Dechant *et. al.* 1998; K. Hennige pers.comm.).

3. The primary threats to the species or its habitat (including threats outside Canada) can be avoided or mitigated.

Unknown. The 2009 population viability analysis highlighted that annual survival of adults and juveniles along migration routes and on the wintering grounds is a key limiting factor for shrike recovery. There is a need to refine our estimates of survival and the factors affecting it. While research indicates several U.S. states are likely wintering areas (Burnside 1987; Hobson and Wassenaar 2001; A. Chabot pers.comm.), wintering locations for the subspecies have yet to be confirmed. Confirming specific wintering locations will allow for assessment of potential threats impacting the continued persistence of this subspecies. On the breeding grounds, habitat enhancement and restoration have been successful along with the augmentation by the captive breeding program which has helped provide a safeguard for Canadian populations, enabled a close examination of shrike life history characteristics and also encouraged the need for close monitoring of the wild population because of the need to monitor the return and survival of captive bred birds.

4. Recovery techniques exist to achieve the population and distribution objectives or can be expected to be developed within a reasonable timeframe.

Unknown. Many of the necessary recovery techniques exist and have seemed effective over the short-term. Habitat restoration activities in Ontario have resulted in new habitat being commonly utilized by breeding pairs. The captive breeding and release program initially demonstrated its ability to maintain the genetic diversity of the founder population and help augment the wild population (Tischendorf 2009). Many factors such as habitat loss and degradation, competition with resident shrikes, pesticides, and collisions with motor vehicles can be mitigated using known techniques (Yosef and Grubb 1994; Flickinger 1995; Yosef 1996; Cade and Woods 1997; Dechant *et al.* 1998; Lynn *et al.* 2006). It is unknown, however, whether the overall recovery objective can be effectively achieved through the application of these techniques, until potential threats to the subspecies on the wintering areas are confirmed and addressed.

TABLE OF CONTENTS

DECLARATION	i
CONTRIBUTORS	i
ACKNOWLEDGMENTS	ii
STRATEGIC ENVIRONMENTAL ASSESSMENT STATEMENT	ii
RESIDENCE	iii
PREFACE	iii
EXECUTIVE SUMMARY	iv
RECOVERY FEASIBILITY SUMMARY	v
1. SPECIES STATUS INFORMATION	1
2. DESCRIPTION OF THE SPECIES AND ITS NEEDS	2
2.1 Species description	2
2.2 Needs of the Loggerhead Shrike, <i>migrans</i> subspecies	2
2.2.1 Habitat needs	2
2.2.2 Ecological role	3
2.2.3 Limiting factors	3
3. THREATS	4
3.1 Description of threats	4
3.1.1 Habitat loss and degradation	4
3.1.2 Environmental contaminants	5
3.1.3 Disease and parasitic infestations	6
3.1.4 Intraspecific competition	6
3.1.5 Collisions with vehicles	6
3.1.6 Weather	6
3.1.7 Predation	7
4. POPULATION AND DISTRIBUTION	7
4.1 Population and distribution context	7
4.2 Population and distribution objectives	10
4.3 Rationale for population and distribution objectives	10
5. BROAD STRATEGIES AND APPROACHES TO RECOVERY	12
5.1 Recovery planning	12
5.2 Narrative to support recovery planning table	15
6. CRITICAL HABITAT IDENTIFICATION	15
6.1 Identification of the species' critical habitat	15
6.2 Activities likely to result in destruction of critical habitat	22
6.3 Activities NOT likely to result in destruction of critical habitat	23
6.4 Schedule of studies to identify critical habitat	23
7. ACTIONS ALREADY COMPLETED OR UNDERWAY	24
7.1 Captive breeding and release program	25
8. ADDITIONAL INFORMATION REQUIREMENTS ABOUT THE SPECIES	26
9. MEASURING PROGRESS	27
10. EFFECTS ON THE ENVIRONMENT AND OTHER SPECIES	27
11. STATEMENT ON ACTION PLANS	28
12. REFERENCES	29
12.1 Personal Communications	34
13. RECOVERY TEAM MEMBERS	35
APPENDIX A: NATURESERVE RANKS AND DEFINITIONS	35

COSEWIC SPECIES ASSESSMENT INFORMATION

<p>Date of Assessment: November 2000</p> <p>Common Name (population): Loggerhead Shrike, <i>migrans</i> subspecies</p> <p>Scientific Name: <i>Lanius ludovicianus migrans</i></p> <p>COSEWIC Status: Endangered</p> <p>Reason for Designation: This species occurs in very small and declining numbers in Canada. It is facing a number of threats both on its breeding and wintering ranges, including: decrease in habitat availability and quality, casualties due to collisions with cars; and possible effects of environmental contaminants.</p> <p>Canadian Occurrence: MB, ON, QC</p> <p>COSEWIC Status History: The species was considered a single unit and designated Threatened in April 1986. Split according to subspecies in April 1991. The <i>migrans</i> subspecies was designated Endangered in April 1991. Status re-examined and confirmed in November 2000.</p>
--

1. SPECIES STATUS INFORMATION

The Loggerhead Shrike, *migrans* subspecies has been listed as Endangered under *the Species at Risk Act* (SARA) since 2003. The species *Lanius ludovicianus* is listed as Endangered under Ontario's *Endangered Species Act 2007*, it is listed as Threatened under Quebec's *An Act Respecting Threatened or Vulnerable Species* and Endangered under Manitoba's *Endangered Species Act*. The global conservation status of the Loggerhead Shrike, *migrans* subspecies is G4T3Q (G4 - apparently secure - uncommon but not rare; the infraspecific status (subspecies) is T3 - vulnerable or at moderate risk of extinction or elimination; Q – questions remain with regard to taxonomy that may reduce conservation priority (NatureServe 2010)). Throughout the range of the *migrans* subspecies, conservation status ranks for the Loggerhead Shrike vary, as outlined in Table 1.

Table 1. Subnational Ranks (S-Ranks) for the Loggerhead Shrike, *migrans* subspecies in North America (NatureServe 2010).

Country	State/Province and NatureServe status ranks*
Canada	Manitoba (S1B), <i>New Brunswick</i> (SHB), <i>Nova Scotia</i> (SHB), Ontario (S2B), Prince Edward Island (SNR), <i>Quebec</i> (S1)
United States	Arkansas (S3B,S3N), Connecticut (SXXN), District of Columbia (SHN,SXB), Georgia (S3), <i>Illinois</i> (S3), Iowa (S3B,S3N), Maine (SHB,S1?N), Maryland (S1), Massachusetts (SXB,S1N), Michigan (S1), Minnesota (S2B), <i>Missouri</i> (S2), <i>Nebraska</i> (S5), New Hampshire (SHB), New Jersey (S1B,S1N), New York (S1B), <i>Ohio</i> (S1), Oklahoma (S2?), Pennsylvania (S1B), <i>South</i>

	<i>Carolina (S3)</i> , Tennessee (S3), Texas (S2B), Vermont (SHB), Virginia (S1), West Virginia (S1B,S2N), Wisconsin (S1B)
--	--

*Italics denote jurisdictions in which Loggerhead Shrike has not been ranked at the subspecies level, only at the species level. Definitions for NatureServe ranks are provided in Appendix A.

2. DESCRIPTION OF THE SPECIES AND ITS NEEDS

2.1 Species description

The Loggerhead Shrike (*Lanius ludovicianus*) is one of only two species of shrike in North America, the other being the Northern Shrike (*Lanius excubitor*). Like corvids (e.g., crows and jays), shrikes are predators of other vertebrates (small mammals, birds, frogs). A characteristic of shrikes is their habit of impaling prey on thorny branches or barbed wire to secure it after killing, in order to tear the food item apart with their hooked beaks.

The Loggerhead Shrike, *migrans* subspecies (*Lanius ludovicianus migrans*), also known as the Eastern Loggerhead Shrike, is a medium-sized black, white, and grey bird with a small hook at the tip of its bill. The upper parts are dark grey, with mostly black wings and tail, and whitish underparts. The species has a characteristic black facial mask, which extends through the eyes across the lower forehead. Light greyish-brown bars occur on the breast and sides of juveniles, and they have a less prominent black facial mask.

The Loggerhead Shrike, *migrans* subspecies is slightly smaller than the Northern Shrike (*Lanius excubitor*), with which it is sometimes confused, however, their ranges only overlap during migration and in the winter. The Loggerhead Shrike, *migrans* subspecies is also very similar in appearance to the Loggerhead Shrike, *excubitorides* subspecies (*L. ludovicianus excubitorides*) which occurs from southwestern Manitoba to Alberta.

2.2 Needs of the Loggerhead Shrike, *migrans* subspecies

2.2.1 Habitat needs

Numerous studies indicate that the Loggerhead Shrike is associated with open grassland habitats with scattered trees and shrubs in both breeding and wintering seasons across their range (Pruitt 2000).

Breeding territories in Ontario and throughout the range usually contain 1) a dense tree or shrub suitable for nesting; 2) elevated perches (both natural, such as tree branches, and artificial, such as power lines or fence posts) for hunting, mating, and territory advertisement; 3) foraging areas (generally, open short to medium height grassy areas with scattered shrubs or perches and some bare ground); and 4) impaling sites (dense, multi-stemmed and/or thorny shrubs or barbed wire fences) (Pruitt 2000, Chabot et al. 2001b). Suitable habitat is created and maintained by a balance between successional processes that create habitat structure (i.e., perch and nest trees) and disturbances, such as periodic grassland fires, cattle grazing, or even mowing, that prevent encroachment of woody vegetation (as summarized in Pruitt 2000).

Some differences exist in the types of habitat used for nesting in the three provinces. In Manitoba (near Winnipeg), most pairs reside in transitional habitat; suburban acreages where a mixture of mowed yards or parks, cemeteries, small pastures, idle grassy areas, and roadside ditches all occur within close proximity. In recent years, most nests in that province have occurred in ornamental spruce trees (K. De Smet pers. comm.), but introduced, ornamental species such as Caragana (*Caragana arborescens*) and Russian Olive (*Elaeagnus angustifolia*) are also commonly used. Hawthorn species (*Crataegus* sp.) offer the most protection to nesting shrikes due to their dense and thorny or prickly nature (Porter et al. 1975, Chabot et al. 2001a). In Quebec hawthorn has been largely preferred as nesting habitat (Robert and Laporte 1991). On the Carden Plain in Ontario, shrikes generally nest in hawthorn. Hawthorns are used in proportion to their availability (Chabot et al. 2001a). On the Napanee Plain in Ontario, shrikes tend to nest in Eastern Red Cedar (*Juniperus virginiana*), which has displaced hawthorn as the most common woody vegetation in pastures (Chabot et al. 2001b).

The Loggerhead Shrike, *migrans* subspecies forages in or along the edges of pastures, hayfields, parking lots, idle pastures, roadside ditches, residential yards, roads, cemeteries and parks, hydro corridors, or other areas in which foraging area is comprised of short to medium grass, often heterogeneous in structure, with interspersed perches (Yosef 1996). Large invertebrates are a major component of the diet but shrikes can also feed on small rodents, birds, amphibians and reptiles, including snakes and lizards (Yosef 1996).

Little is known of habitat preferences along migration routes and in the wintering areas. A radio-telemetry study in 2008 recorded captive-reared juveniles utilizing pastures and hayfields as stop-over sites during migration through southern Ontario (Imlay and Andrews 2008).

2.2.2 Ecological role

The Loggerhead Shrike, *migrans* subspecies, as a predator of insects and small vertebrates in grassland ecosystems could, in larger numbers, play an integral part of ecosystem function. It is not known whether the Canadian population plays a role in contributing to the viability of the American population. Recruitment rates between the Canadian and American populations are unknown.

2.2.3 Limiting factors

It is likely that a combination of limiting factors, acting cumulatively, is affecting populations. Productivity and survival up to independence vary between years, but consistently appear within the normal range of variation for the subspecies (Pruitt 2000; Chabot et al. 2001b). The relative stability of populations nesting in Carden and Napanee, the two core areas supporting the majority of the population in recent years, compared to other areas suggests that there might be a minimum size of local breeding populations needed to assure persistence in a given area. This may be related in part to the Allee effect, which is defined as a positive relationship between the number of individuals in a population and their fitness, and implies that returning birds will have a reduced probability of locating a mate and breeding when population densities are low (Courchamp et al. 2008).

3. THREATS

While it is clear that the Loggerhead Shrike, *migrans* subspecies has declined in many parts of its range, little is known about the precise cause of this decline. COSEWIC (2000) includes a number of factors that are believed to have contributed to the subspecies decline including habitat loss and fragmentation, and several issues on the wintering grounds such as pesticides, intraspecific competition and collisions with vehicles. The recent population viability analysis (Tischendorf 2009) determined that overwintering survival and/or low recruitment rates to the breeding population by juvenile and young adult shrikes was the most sensitive factor affecting population dynamics. Pruitt (2000) lists a variety of possible causes for the decline of the Loggerhead Shrike, several of which may be relevant to juvenile and young adult survival and return rates, including habitat loss and deterioration, increased pesticide use, decreased prey availability, diseases and parasites, collisions with vehicles, wet spring weather, and climate and warming trends that could affect vegetation and predation.

3.1 Description of threats

3.1.1 Habitat loss and degradation

Prior to European settlement, it is probable that the Loggerhead Shrike, *migrans* subspecies occurred in prairie and alvar grasslands in southern and central Ontario and in prairie grassland in Manitoba, both of which were more extensive at the time. European colonization of eastern North America in the 1800s and 1900s led to a decrease in these grasslands, but also led to an increase in pasture habitats which are also suitable for the subspecies (Pruitt 2000).

Since then, habitat for the Loggerhead Shrike, *migrans* subspecies has been lost or has deteriorated in quality. During the last century, land use changes have converted former native grasslands and human-made pastures, particularly on more productive soils, to cropland (Johns et al. 1994; Pruitt 2000). The amalgamation of small farm fields to form large fields has eliminated windbreaks and hedgerows resulting in additional habitat losses (Laporte and Robert 1995). Some habitat has been lost to housing developments and aggregate extraction. Vegetation succession poses an additional threat, because without management or grazing, pastures may eventually be replaced by forest. The decline of the pasture cattle industry seems to have accelerated the conversion to other land uses.

Despite significant habitat losses, habitat mapping in Ontario and Quebec suggests that over the last 10 years, some apparently suitable habitat has not been used by nesting birds, implying that habitat quantity is not a limiting factor on the breeding grounds (Jobin 2003). However, habitat fragmentation has increased and habitat quality may also have deteriorated and is likely to continue to do so in areas where the pasture cattle industry is in decline. In addition, loss of suitable habitat in some localized areas (e.g., Smiths Falls, Ontario and Le Gardeur, Quebec) does appear to account for the decline there (A. Chabot, pers.comm.). Continental declines in the grassland bird guild have largely been attributed to fragmentation effects, including small patch size, isolation of patches and consequent increased predation rates on grassland birds utilizing the remaining small grassland fragments (Herkert et al. 2003). Despite this, shrikes in Canada demonstrate versatility as the size of grassland patches used varies substantially, depending on

the landscape configuration (R. Bloom pers.comm.). For example, the subspecies will breed in highly fragmented suburban habitats and large expanses of rural grassland. Overall, recent declines in Loggerhead Shrike, *migrans* subspecies populations in Canada appear to be greater than would be expected based on the extent and rate of habitat loss on the breeding grounds, suggesting that other threats beyond nesting habitat loss are involved.

3.1.2 Environmental contaminants

The role played by pesticides and other contaminants in population declines of the Loggerhead Shrike, *migrans* subspecies is unclear (Yosef 1996). It has been suggested that the advent of organochlorine pesticides coincided with shrike declines. However, a recent comparison of pesticide residues in Loggerhead Shrike eggs collected in 1971–1972 and 1995–1996 suggests that although levels were 79% less in 1995–1996, shrikes have nevertheless continued to decline (Herkert 2004). In contrast, most populations of raptor species affected by organochlorine pesticides have rebounded (see Kirk and Hyslop 1998 for summary).

Suspected candidate wintering areas for the Loggerhead Shrike, *migrans* subspecies in the southeastern United States are also locations where there is evidence that prey species (e.g., mole crickets *Neocurtilla hexadactyla* or *Scapteriscus* spp.; and invertebrate orchard pests) may be exposed to substantial levels of pesticides (e.g., diazinon and its derivative diazoxon, both of which are highly toxic to birds (U.S. EPA 2000)) as part of control programs (P. Mineau pers.comm.).

Both insecticides and herbicides may have indirect effects on prey availability and habitat structure. Declines of some farmland bird species in Europe have been attributed to pesticide effects on prey availability (e.g., Gray Partridge *Perdix perdix*; Potts 1997). Some herbicides have toxic effects on invertebrates, but their indirect effects are believed to be the most important (Freemark and Boutin 1995). By reducing vertical structural complexity of vegetation, herbicides have a detrimental effect on abundance and species diversity of invertebrates (e.g., Baines et al. 1998; Moreby and Southway 1999). Significant increases in territory size and the loss of young and adult shrikes was documented in Florida cattle pastures when sodium ammonium nitrate, a common fertilizer, was applied (Yosef and Deyrup 2005).

The increasing prevalence of residues of brominated flame retardant chemicals in the food chain, including the eggs, blood and tissues of predatory birds, suggests that this may also impact the Loggerhead Shrike, *migrans* subspecies. These chemicals are lipophilic and bioaccumulative and extremely high levels have been recorded in several avian top predators, including the Common Kestrel (*Falco tinnunculus*; Chen et al. 2007). As endocrine-disruptors, these chemicals have recently been implicated with reproductive failure in captive American Kestrels (*F. sparverius*), a species that shares similar habitats and dietary items with the Loggerhead Shrike (Ferne et al. in press). At this time it is unknown if wild populations of shrikes or kestrels breeding in or adjacent to the remaining core areas have been exposed to these chemicals.

3.1.3 Disease and parasitic infestations

In 2001, several captive Loggerhead Shrike, *migrans* subspecies died at the Toronto Zoo. An esophageal nematode (*Capillaria* sp.) found during necropsies may have been a contributing factor to the deaths; *Capillaria* sp. has also been found in wild birds (Bertelsen et al. 2004). Despite repeated treatments against this parasite, *Capillaria* sp. has been identified during several subsequent necropsies of captive birds at this location, suggesting that it is a persistent parasite.

The deaths of five captive birds at the Toronto Zoo in 2002 were attributed to West Nile virus. The mortality rate of exposed birds was 100% as the captive birds did not naturally develop antibodies (Bertelsen et al. 2004), however, the impact of this disease on wild populations is unknown. While susceptibility of wild Loggerhead Shrike, *migrans* subspecies to West Nile virus has been reported by United States Centers for Disease Control and Prevention and may prove to be an important limiting factor, it does not account for past declines.

3.1.4 Intraspecific competition

Intraspecific competition on the wintering areas with resident shrikes that occupy territories year round is likely a factor in the decline of the Loggerhead Shrike, *migrans* subspecies (Brooks and Temple 1990; Cade and Woods 1997; Pruitt 2000; COSEWIC 2000). Loss of habitat on the wintering areas may exacerbate competition (Lymn and Temple 1991).

3.1.5 Collisions with vehicles

Shrikes have a propensity to forage along roadsides because roads have an abundance of essential habitat features. Both lookout perches and nest trees are often more common along roadsides bordering suitable habitat patches than within suitable habitat patches. Shrikes may also be attracted to invertebrates found on the warm pavement of roads and their practice of swooping low in flight between perches and down upon prey may leave them more susceptible to fatal collisions with vehicles (T. Norris pers.comm.). In eastern Manitoba, young and, more rarely, adult Loggerhead Shrike, *migrans* subspecies have been killed by vehicles (K. De Smet pers. comm.). In Virginia, 29% of all winter mortality has been attributed to automobile collisions (Blumton 1989). This could also be a factor contributing to mortality of Loggerhead Shrike, *migrans* subspecies on the wintering grounds (COSEWIC 2000).

3.1.6 Weather

For many years, extreme local weather conditions have been implicated as the cause of high nest failure rates in Loggerhead Shrike, *migrans* subspecies (e.g., nest abandonment or loss of young birds during cold wet breeding seasons, especially with heavy rains; Pruitt 2000; K. De Smet, A. Chabot, and C. Grooms pers.comm.).

3.1.7 Predation

Predation of shrikes by a variety of species, including cats, raccoons, crows, magpies, and several raptors has been observed (Blumton 1989; Wiggins 2004, R. Wenting pers.comm.) but the significance of predation to Loggerhead Shrikes has not been evaluated. Nest predators are generally more common near edges in some landscapes (Dijak and Thompson 2000; Winter et al. 2000) and several studies have demonstrated that nest predation rates are reduced in larger prairie fragments (Herkert et al. 2003). Shrikes in linear habitats are more susceptible to predation than those nesting in non-linear habitats (Yosef 1994), because a variety of predators use linear corridors as conduits (DeGeus 1990).

4. POPULATION AND DISTRIBUTION

4.1 Population and distribution context

The range of the Loggerhead Shrike (*Lanius ludovicianus*), although still covering much of the United States and southern central Canada, has retracted significantly along its northeastern boundary (Pruitt 2000 (Figure 1)).

The range of the Loggerhead Shrike, *migrans* subspecies is believed to have expanded in eastern North America after forest clearance and creation of pastures by European settlers (Yosef 1996). It once extended east from Manitoba to New Brunswick and south to northeastern Texas, western North Carolina, and Maryland (COSEWIC 2000). Since the 1960s, there has been a steady decline in range throughout the northeastern United States and Canada. The last breeding record for New England was reported in 1978 and for the Maritime provinces in 1972 (Laughlin and Kibbe 1985; Erskine 1992; Yosef 1996). While individuals or individual breeding pairs of Loggerhead Shrike, *migrans* subspecies are found sporadically throughout the species' historical range, few obligate migrant populations having multiple pairs remain (Pruitt 2000; Cade and Woods 1997; Yosef 1996; Sauer et al. 2008; A. Chabot pers.comm.). Quebec had a breeding pair in 2010 after going without since 1995. The Manitoba population has dwindled from an estimated 11 pairs in 2000 to no pairs in 2010. (Lindgren 2005, K. DeSmet pers.comm.). The taxonomic status of the southeastern Manitoba population has been uncertain as recent genetic analyses of this population have indicated hybridization between the Loggerhead Shrike *migrans* and *excubitorides* subspecies (Vallianatos et al. 2001; Chabot et al. 2006). The remaining multi-pair populations include the Ontario population and two populations in the U.S., one in the Midewin National Tallgrass Prairie in Northern Illinois, and the other in Iowa (Pruitt 2000; Cade and Woods 1997; Yosef 1996; Sauer et al. 2008; A.Chabot pers.comm.).

Recent preliminary analyses using stable isotope data indicate that Loggerhead Shrikes from Canada and the northern U.S. winter in Arkansas, Louisiana, Mississippi, Alabama, Tennessee, and Texas (A. Chabot pers.comm.). Research on band returns provides further evidence of this (Burnside 1987). Other research using stable isotopes indicates that suburban areas in eastern Florida (Orange, St. Lucie, Martin and Okeechobee counties) are also used during the winter by northern migrants (Hobson and Wassenaar 2001). Overall, the wintering range for Loggerhead Shrike, *migrans* subspecies seems to be encompassed by the Gulf Coast states and mid-coastal

eastern Florida but excludes other states in the southeastern U.S. Little is known about shrike migration routes in Ontario, however, based upon several recent recoveries of banded birds and telemetry data, it appears that they migrate through southwestern Ontario and funnel along the Lake Erie shoreline from Long Point to Point Pelee in the fall (Imlay and Andrews 2008; J. McCracken pers.comm.).

The Loggerhead Shrike, *migrans* subspecies currently breeds in central and eastern parts of Canada and the United States within the range shown below on the map for all shrike subspecies (Figure 1). The Ontario/Quebec shrike population is essentially isolated during the breeding season from the larger populations occurring in the south central United States (Figures 1 and 2). The Loggerhead Shrike, *migrans* subspecies population in Canada is currently believed to number fewer than 100 individuals. In Ontario, the subspecies is mainly found on the Carden Plain (17 pairs in 2010) and Napanee Limestone Plain (5 pairs in 2010). One pair was also found in the Pembroke, Ontario area and another in the Quyon, Quebec area in 2010 for a total of 24 breeding pairs in Canada (J. Steiner pers.comm.). A few pairs were also recently observed in the other historically occupied (core) areas (e.g., Smiths Falls (1) and Grey and Bruce Counties (2)) in 2009; no other significant numbers have been found since 2000. However, survey effort is often lower outside of Carden and Napanee.

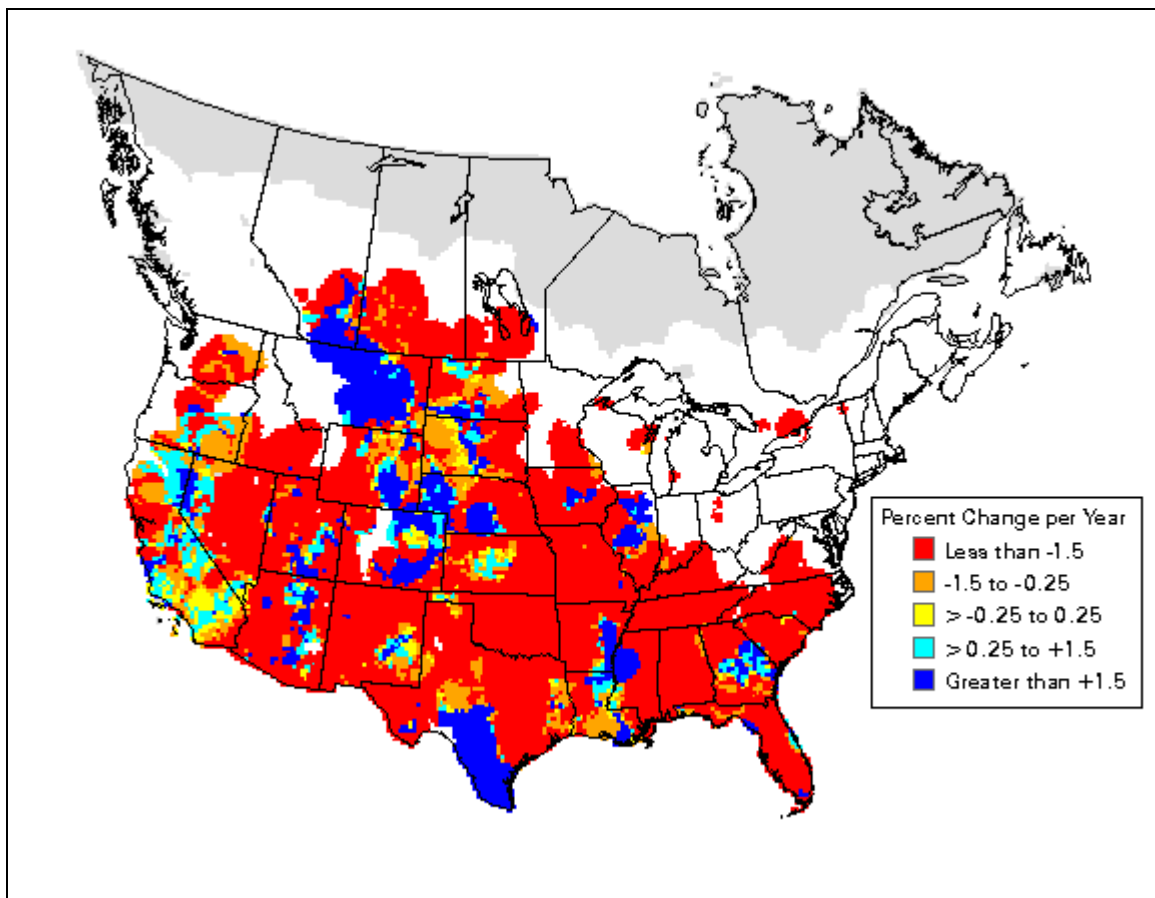


Figure 1. The Loggerhead Shrike breeding range in North America and population trend from 1966-2003 (Breeding Bird Survey).⁴

During the first Ontario Breeding Bird Atlas (1981–1985), the Loggerhead Shrike, *migrans* subspecies was recorded in 145 of the 1,824 squares surveyed (8%) (Cadman et al. 1987). Of these records, 60 were evidence of possible breeding (41%), 28 were probable (19%), and 57 were confirmed (39%). The population at this time was estimated at 50-100 pairs (Cadman et al. 1987). In the second atlas (2001–2005), the subspecies was recorded in only 29 squares, with an estimated population of 18 pairs (Cadman et al. 2007). Fourteen of these squares had records from both the first and second atlases, whereas 15 squares had records only from the second atlas. Since 1991, the maximum number of shrikes observed in all of the core areas (not necessarily in the same year) totals 81 breeding pairs.

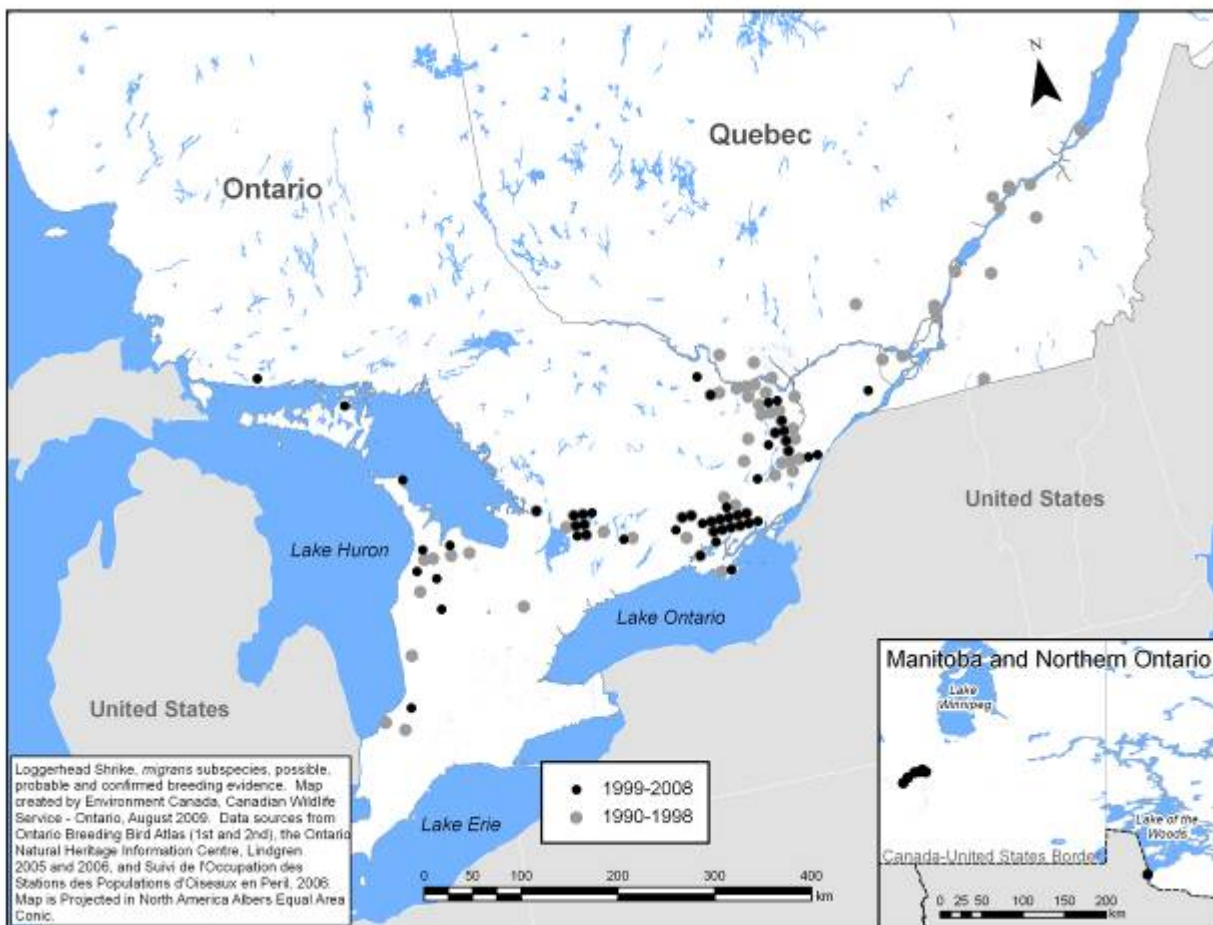


Figure 2. Breeding Range of Loggerhead Shrike, *migrans* subspecies in Canada.

During the early 1900s, Quebec may have supported a population of 100 breeding pairs, but populations began to decline in the 1940s, coinciding with a drastic reduction in pasture lands (Robert and Laporte 1991). Since the 1980s, fewer than 10 pairs have bred in Quebec (Robert

⁴ Map in Figure 1 above includes the breeding range for all Loggerhead Shrike subspecies including *migrans*.

and Laporte 1991). Although a single shrike was located in Quebec in 2003, the last breeding pair was observed in 1995 (L. Robillard pers.comm.) until a single pair was found 2010. In Manitoba, it was speculated that less than 50 pairs remained in the late 1980s (Cadman 1990). The population in Manitoba has continued to decline and 11 pairs were observed in 2000 (Lindgren 2005). A single breeding pair was last seen in Manitoba in 2009 (K. De Smet pers.comm.). The subspecies was last recorded as nesting in the Maritimes in 1972.

Long-term population trend information for the Loggerhead Shrike, *migrans* subspecies comes from the Breeding Bird Survey (Canadian Wildlife Service 2007). From 1968, the beginning of the survey in Canada, to 2007, the overall trend for Bird Conservation Region 13 (the Lower Great Lakes and St. Lawrence Plains, south of the St. Lawrence Seaway in Ontario and Quebec up to around Quebec City) was negative but not statistically significant (-24.2 annual average percent population change based on 21 routes). The insignificance probably resulted from the relatively few survey routes, which generated very low counts of individual shrikes. Recent analysis of trend data from the annual Loggerhead Shrike, *migrans* subspecies monitoring program indicates that the overall population trend for Ontario from 1991-2008 is a loss of two pairs annually (Tischendorf 2009). Without a reversal in this trend, it is anticipated that the Loggerhead Shrike, *migrans* subspecies will become extirpated from Canada within 50 years (Tischendorf 2009).

4.2 Population and distribution objectives

The ultimate population and distribution objective is to re-establish a viable Loggerhead Shrike, *migrans* subspecies population in Canada.

Three specific population and distribution objectives have been identified to progress toward the ultimate objective, each applicable to a different time frame. The short-term objective (5 years) is to stabilise the existing population and prevent further declines, the medium-term objective (10 years) is to foster overall population growth, and the long-term objective (25 years) is to ensure that birds are breeding consistently in at least three core areas in Ontario or elsewhere in the Canadian breeding range. The targets of the short term objective are to achieve at least 20 breeding pairs in Carden, and at least 10 pairs in Napanee and at least five pairs elsewhere in Ontario and could consist of individual pairs at various locations in Canada (35 pairs total). The targets of the medium term objective are to maintain at least 20 pairs in Carden, at least 20 pairs in Napanee, at least 10 pairs in a third core area in Ontario and at least 10 pairs elsewhere in Canada (60 pairs total). The identification of the third core area is dependant on the success of on-going recovery efforts. The long term target is to have at least 20 pairs in each of these three core areas and at least 20 pairs elsewhere in Canada (80 pairs total).

4.3 Rationale for population and distribution objectives

This recovery strategy focuses recovery activities on rebuilding the population in Ontario where the majority of Loggerhead Shrike, *migrans* subspecies remain. A breeding population may no longer exist in Manitoba and Quebec's first breeding pair since 1995 was found in 2010. It is possible that the populations in Manitoba and Quebec could increase or re-establish naturally as the Ontario population grows and disperses. Population and distribution objectives for Manitoba

and Quebec will be re-examined in five years when this strategy is reviewed or sooner, depending on the success of the recovery effort in Ontario and on the clarification of the taxonomic status of the Manitoba population.

The short-term objective is based on the early success of the experimental captive breeding and release program in effectively stabilizing breeding numbers in Carden through the recruitment of released birds into the breeding population. Achieving the short-term objective, and perhaps the medium-term objective, will require refining the captive breeding and release program to maximize breeding success and releases in core areas and expedite recovery.

The population in Carden seems to be stable or increasing and several breeding pairs have been found outside the two key core areas (Carden and Napanee). The medium and long-term objectives are based on historical and current abundance (maximums) and distribution of Loggerhead Shrike, *migrans* subspecies in Ontario (total of 77 pairs: 18 pairs in Carden (2009), 39 pairs in Napanee (1994), 20 pairs in Smith Falls (1994)). In 2009, there were 18 pairs in Carden, nine pairs in Napanee, two pairs in Grey and Bruce Counties, one pair in Pembroke and one pair in Smiths Falls, totalling 31 pairs. There was a 26% decline in breeding pairs in 2010 across Ontario, however, the Carden population remained almost the same declining by only one pair; 17 in 2010. The cause of the 2010 decline may in part be due to the severe winter experienced in the Gulf Coast states in 2009/2010 where the Loggerhead Shrike, *migrans* subspecies is believed to winter (J.P. Savard pers.comm.) Refinement of techniques aimed at increasing the annual survival and recruitment rates of any released birds, may help to increase the rate of population growth and maximize the probability of reaching the long-term objective of 80 pairs in Canada within 25 years. Meeting these objectives will contribute to the ultimate objective of eventually establishing a viable population in Canada.

The 2009 population viability analysis (PVA) suggested that under present circumstances, the Loggerhead Shrike, *migrans* subspecies population faces a serious, if not certain, risk of extinction within a projected time-frame of 100 years (Tischendorf 2009). Using a scenario with significantly higher input parameters for productivity and survival than can presently be maintained by the wild population, the PVA indicated that a population of about 200 breeding pairs could be viable over a 100 year period (95% of the time), and that a population of 100 pairs could be viable over a 70 year period (Tischendorf 2009). However, this would require increasing productivity, survival and recruitment rates through the successful mitigation of current threats and limiting factors described above. This suggests that the actual number of wild breeding pairs required to sustain a viable population is likely well in excess of 200 pairs. The PVA model is a tool that can provide a rough indication of a target population level, but its results vary substantially as input demographic parameters are changed. The current analysis will be revised in the future using demographic parameters that reflect the implementation of conservation actions outlined in this strategy (Broad Strategy and Approach #1). The PVA model could be refined in the future to approximate a numerical target for a viable population.

5. BROAD STRATEGIES AND APPROACHES TO RECOVERY

The broad strategies and approaches recommended for the next five years and are discussed in Table 2.

5.1 Recovery planning

Broad strategies and approaches recommended to meet the population and distribution objectives for the Loggerhead Shrike, *migrans* subspecies in Canada are briefly outlined in Table 2 together with general steps and outcomes.

Table 2. Recovery planning table for Loggerhead Shrike, *migrans* subspecies in Canada

Priority	Broad strategy/ approach	Threat	General steps	Outcomes
High	Population and productivity monitoring	N/A	<p>Monitor population size, distribution, fecundity, and survival of adults and young throughout the Canadian range on a yearly basis.</p> <p>Use monitoring data to further develop the population viability model to refine objectives, broad strategies, and critical habitat.</p>	<p>Further developed population viability analysis and refined objectives and broad strategies.</p> <p>More effective recovery program.</p> <p>Enhanced understanding of limiting factors for the population.</p>
High	Habitat protection	Habitat loss and degradation	<p>Conduct habitat assessments on shrike habitat every 5 years and collect annual information on occurrences.</p> <p>Refine critical habitat at nest site, territory and landscape levels.</p> <p>Determine the degree to which conspecific attraction affects nest site location.</p>	<p>Completed habitat occupancy model.</p> <p>Critical habitat is refined and protected.</p>
Medium	Habitat protection and restoration	Habitat loss and degradation	Refine habitat management techniques and maintain and restore habitat (e.g., rehabilitation of quarries to create and enhance shrike habitat).	Enhanced habitat stewardship.
High	Applied research	Knowledge gaps; Habitat loss and degradation	Use methods such as banding, stable isotopes, morphometrics, genetic analyses, radio-telemetry, and geolocators to refine knowledge of the location of wintering areas and, if possible, identify migration routes and stopover areas.	<p>Known location of wintering areas and, if possible, migration routes and stopover areas.</p> <p>Quality of winter habitat is quantified.</p> <p>Enhanced knowledge of potential threats on the wintering grounds.</p>
High	Applied research	Habitat loss and degradation, intraspecific competition	Assess potential habitat loss/degradation and intraspecific and interspecific competition in wintering areas; determine effect on survival.	Potential habitat loss and intraspecific and interspecific competition in wintering areas assessed and effect on survival are known.

Priority	Broad strategy/ approach	Threat	General steps	Outcomes
Medium	Applied research	Environmental contaminants, weather, disease and parasitic infestations, collisions with vehicles, predation	<p>Assess prey availability and effects of habitat characteristics and pesticide use on prey.</p> <p>Assess significance of mortality along roads.</p> <p>Assess impact of diseases such as West Nile virus.</p> <p>Assess importance of predation as a limiting factor.</p> <p>Undertake research to determine taxonomic status of Manitoba birds, if required.</p>	<p>Knowledge of the importance of predation as a limiting factor and of the impacts of prey availability, use of pesticides, weather, collisions with vehicles and diseases such as West Nile virus on the population.</p> <p>Taxonomic status of Manitoba population is known.</p>
Medium	Captive breeding in Ontario	N/A	<p>Refine husbandry and release techniques to improve efficiency, increase recruitment of any released birds and validate conspecific attraction, thereby speeding up recovery. Conduct genetic assays to determine the genetic composition of the captive population in relation to the wild population.</p> <p>Consult with affected stakeholders on potential release sites prior to releases to provide opportunity for identification and mitigation of potential concerns.</p>	<p>Wild populations are augmented.</p> <p>Genetic diversity is maintained.</p>
High	Communication and stewardship	All	<p>Establish research priorities.</p> <p>Develop educational materials to raise potential recovery participants' awareness.</p> <p>Promote cooperative landowner agreements and other voluntary measures to protect habitat.</p> <p>Engage relevant U.S. authorities and organizations regarding threats associated with migration and overwintering.</p>	<p>Increased awareness among recovery participants and U.S. partners.</p> <p>Improvement in the number and quality of stewardship initiatives.</p>
Medium	Applied research	Weather	<p>Assess effects of local and continental weather on shrike survival and productivity.</p> <p>Assess the frequency of extreme weather in the last few decades and determine any correlations with population fluctuations.</p>	<p>Knowledge of the importance of local and continental weather on productivity, survival and population size.</p>

5.2 Narrative to support recovery planning table

The approach for recovery focuses on protection and enhancement of suitable breeding habitat with concurrent efforts to determine migration and wintering area locations, along with studies addressing potential threats on the breeding grounds and eventually on the wintering grounds in cooperation with partners in the U.S. Intensive monitoring will provide important information for habitat protection, to fill key knowledge gaps and to better understand threats.

It is recommended that data be gathered through methods such as the regular banding of adults, wild young and any released young, the monitoring and documenting of vital demographic rates of the population (survival of adults, wild young, released young, released adults, reproductive success, dispersal distances), and by assessing population recovery and response to conservation actions.

There is also concern that while suitable habitat is present on the breeding grounds at the territory level, there may be insufficient habitat for landscape-scale demography due to fragmentation of existing habitat.

Concurrent studies are recommended to also attempt to identify the wintering areas and investigate causes of low survival in these areas which are thought to be a primary reason for population declines. The captive breeding and release program may be refined to increase return rates, expedite recovery and better augment existing subpopulations.

Recovery of the Loggerhead Shrike, *migrans* subspecies in Canada will require the viability of early successional grasslands and managed grassland habitats. This will depend upon effective partnerships with habitat stewards including continuing many of the voluntary activities of private landowners that maintain, restore and/or rehabilitate habitat. Recovery may also benefit from participation in multispecies or landscape approaches for species at risk recovery.

6. CRITICAL HABITAT IDENTIFICATION

6.1 Identification of the species' critical habitat

SARA requires the identification of habitat that is necessary for the survival or recovery of the subspecies in Canada. Critical habitat for the Loggerhead Shrike, *migrans* subspecies has been identified, to the extent possible, for the breeding grounds in Ontario based on the best available information. As additional information becomes available, critical habitat identification may be refined or sites meeting critical habitat criteria may be added in order to provide enough habitat to meet the population and distribution objectives. Critical habitat is not identified in this strategy for Manitoba birds because their taxonomic status is uncertain, nor in Quebec because it did not have a breeding population between 1999 and 2008, the time period for which information was evaluated for the identification of critical habitat. If the Manitoba situation changes and/or for

Quebec the timing window for critical habitat is updated in a future action plan or recovery strategy, population and distribution objectives may be updated and critical habitat may be identified in these parts of the Loggerhead Shrike, *migrans* subspecies range.

Critical habitat for the Loggerhead Shrike, *migrans* subspecies in Ontario is identified as the suitable habitat within the site boundary as per the Site Occupancy Criterion.

Suitable Habitat: Suitable habitat within the breeding territory consists of short to medium grassland and/or alvar habitat, interspersed with suitable nesting sites and adequate perching structures. To be considered as critical habitat, these biophysical characteristics must be present within the patch. A significant proportion of the suitable habitat for this subspecies is being maintained through active livestock grazing regimens.

Site Occupancy Criterion: Sites (as described below) have been identified as critical habitat where they fulfill at least one of the following criteria in the last ten years (applied for the period 1999-2008).

- Criterion 1: Sites where there is reliable evidence of a minimum of one confirmed or probable⁵ breeding pair of Loggerhead Shrike, *migrans* subspecies in any single year between 2004 and 2008⁶; OR
- Criterion 2: Sites where there is reliable evidence of a minimum of one confirmed or probable breeding pair of Loggerhead Shrike, *migrans* subspecies in any two years between 1999 and 2003; AND the habitat as assessed between 2004 and 2008 is suitable.

These criteria are designed to respond to changes in shrike population and distribution characteristics over time. Change is anticipated as a result of recovery activities and of the dynamic nature of grasslands, which may result in some sites becoming unsuitable over time, and other sites becoming suitable. The criteria aim to achieve a balance between consistent management and responsiveness.

Site Description: Habitat patches for the Loggerhead Shrike, *migrans* subspecies in the six core breeding areas of Ontario were originally mapped in the mid-1990s. These patches were identified by air photo interpretation using a protocol developed by the Ontario Ministry of Natural Resources and then ground-truthed and assessed for suitability (protocols described in *Eastern Loggerhead Shrike Recovery Habitat Surveying and Monitoring Field Protocols* 2008). These patch boundaries have been modified over time as the habitat changed and as more detailed information became available⁷. In areas where suitable habitat is extensive, in many cases patches were

⁵ Probable breeders are determined through observations of pairs observed in suitable nesting habitat, courtship displays including courtship feeding or copulation, and/or presence of brood patch (female) or cloacal protuberance (male).

⁶ Sites meeting Criterion 1 were presumed to be located within suitable habitat.

⁷ It is recognized that some patch boundaries may need to be further refined due to changes on the landscape and the availability of more detailed information; until such time the current boundaries will be used with the understanding that any identified critical habitat refers to the suitable habitat within a given habitat patch.

divided based on changes in land use (e.g. pasture to old field) or other habitat features in order to facilitate the assessment of the habitat. Occurrences continue to be monitored on these patches and this baseline information was used in the identification of critical habitat.

Accordingly, under Criterion 1, confirmed or probable breeding evidence between 2004-2008 identifies the associated habitat patch as critical habitat and suitable habitat within the patch is assumed to still exist (Figure 3).

In the case of sites meeting the occupancy requirement of Criterion 2, habitat suitability was assessed by examining the results of 2007 and 2008 habitat assessments, or from analysis of 2006 through 2008 orthophotography (air photos) in conjunction with 2003 habitat assessment data. Habitat assessment attributes were used to determine the habitat suitability of the patch. Nesting and perching vegetation that were not dense enough to obstruct the species view of the ground were considered suitable. Habitat variables collected in the field pertaining to land use; nest site availability; perch site availability, including multiple perch types; and tree/shrub interspersion were used to assess the suitability of the habitat for Loggerhead Shrike, *migrans* subspecies. Fences and utility wires were considered part of the suitability assessment as they are frequently used as perching sites. Those habitat patches that met the requirements for habitat suitability are identified as critical habitat under Criterion 2.

A 50 ha area of occupancy around each nest site has been considered by some as the minimum area required to encompass the breeding territory of a pair of shrikes breeding in Ontario and elsewhere, particularly if adjusted to the actual shape of the available habitat (Johns et al. 1994 citing Brooks and Temple 1990; Cuddy and Leviton 1996). However, habitat beyond the 50 ha breeding territory is utilized by shrikes particularly in the post-fledgling phase prior to independence (Novak 1989; Haas 1995). Novak observed post-fledglings using habitat up to 750 m from the nest, while Haas observed use that extended on average as far as 1.6 km from the nest, though the latter study included observations that extended to the period of independence. Recent telemetry work, territory use studies and nest and habitat monitoring in Ontario also indicate post-fledgling use of habitat beyond the 50 ha breeding territory, as young become more mobile prior to and following independence from parents and then also after independence (Argue and Crowley 2007; Imlay and Andrews 2008; A. Chabot and K. Hennige pers.comm.). This suggests that adjacent, yet unoccupied, suitable grassland habitat surrounding occupied patches may also be used by shrikes where it intersects the 50 ha breeding territory.

Therefore, critical habitat is identified as the suitable grassland habitat within patches identified by applying Site Occupancy Criterion 1 or Criterion 2 (as described above) as well the suitable habitat within any adjacent patches that intersect a 400 m-radius circle surrounding the centre point of the occurrence record where at least 50 percent of the adjacent patch is contained within the 400 m radius circle (Figure 3).

The 71 patches of critical habitat listed in Table 3 were identified using the process described above. The majority of patches are either in the City of Kawartha Lakes, or the County of Lennox and Addington and the County of Hastings. All critical habitat identified in Table 3, is within the six traditional core areas (Table 4). Patches are listed by their latitude and longitude coordinates (centre points), core area, township/ municipality information and approximate area in hectares.

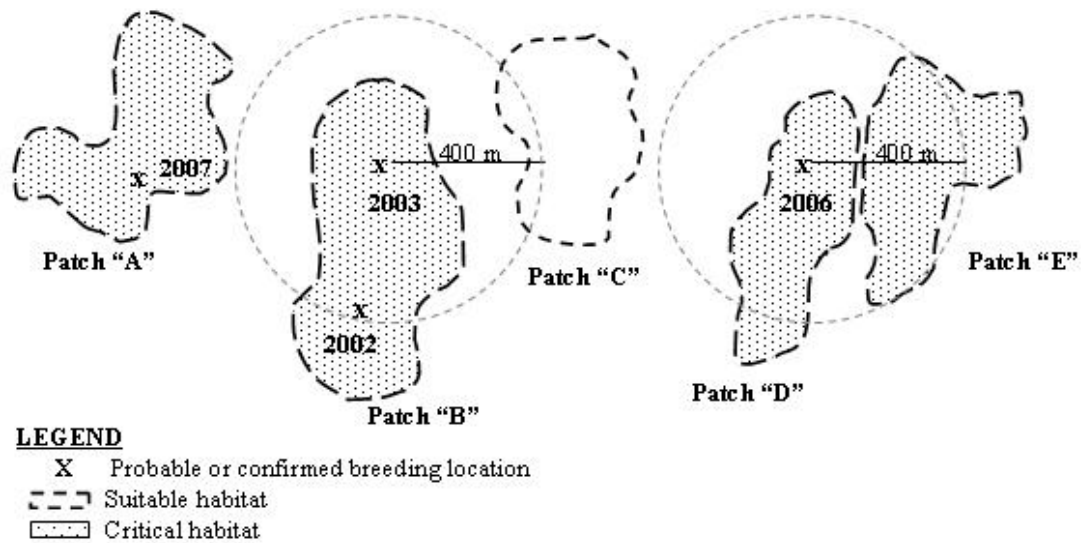


Figure 3. Schematic of critical habitat identification for Loggerhead Shrike, *migrans* subspecies. Patches “A” and “D” meet Site Occupancy Criterion 1. Patch “B” meets Site Occupancy Criterion 2. Patches “C” and “E” do not meet either Site Occupancy Criterion 1 or 2. However, Patch “E” has at least 50 percent of its patch within a 400-m radius circle of the occurrence in Patch “D”. Therefore, Patch “E” is also identified as critical habitat. However, Patch “C” has less than 50 percent of its patch within a 400-m radius circle of the occurrence in Patch “B” and is not identified as critical habitat. All patches shown contain suitable habitat.

Table 3. Patches containing critical habitat for the Loggerhead Shrike, *migrans* subspecies in Ontario*

Patch No.¹	Latitude	Longitude	Patch Area (Hectares)	Geographic Township²	Core Area Name³
1	45.472	-76.856	19.5	Admaston	Pembroke
6	44.346	-76.898	34.0	Camden East	Napanee
7	44.333	-76.925	80.1	Camden East	Napanee
8	44.318	-76.939	12.2	Camden East	Napanee
10	44.324	-76.940	45.3	Camden East	Napanee
11	44.349	-76.918	34.6	Camden East	Napanee
12	44.363	-76.926	24.5	Camden East	Napanee
13	44.361	-76.930	18.9	Camden East	Napanee
14	44.354	-76.971	97.2	Camden East	Napanee
16	44.355	-76.948	69.0	Camden East	Napanee
17	44.308	-76.938	27.7	Camden East	Napanee
19	44.293	-76.930	81.9	Camden East	Napanee
20	-	-	8.7	Camden East	Napanee
21	44.349	-76.894	31.0	Camden East	Napanee
22	44.353	-76.889	21.2	Camden East	Napanee
24	44.355	-76.919	34.4	Camden East	Napanee
25	44.349	-76.870	61.9	Camden East	Napanee
26	44.354	-76.872	32.0	Camden East	Napanee
27	44.359	-76.874	31.7	Camden East	Napanee
28	44.587	-79.069	101.7	Carden	Carden
29	44.591	-79.061	65.5	Carden	Carden
30	44.610	-78.984	55.1	Carden	Carden
32	44.635	-78.990	143.3	Carden	Carden
33	44.635	-78.979	118.7	Carden	Carden
35	44.614	-78.964	91.1	Carden	Carden
36	44.623	-79.005	215.0	Carden	Carden
38	44.628	-78.960	60.6	Carden	Carden
40	44.612	-79.067	156.6	Carden	Carden
42	44.637	-78.949	173.8	Carden	Carden
44	44.631	-79.019	123.3	Carden	Carden
46	44.652	-78.971	130.1	Carden	Carden
49	44.629	-79.057	402.4	Carden	Carden
50	44.648	-79.050	414.8	Carden	Carden

52	44.534	-78.988	181.8	Eldon	Carden
53	44.508	-78.960	77.4	Eldon	Carden
54	44.501	-78.965	39.9	Eldon	Carden
55	44.476	-78.969	91.7	Eldon	Carden
56	44.496	-78.962	33.4	Eldon	Carden
58	44.564	-79.003	54.3	Eldon	Carden
62	44.569	-78.991	164.6	Eldon	Carden
63	44.268	-76.706	192.0	Ernestown	Napanee
64	44.261	-76.770	32.4	Ernestown	Napanee
65	44.371	-77.336	55.7	Hungerford	Napanee
67	44.322	-76.648	33.2	Kingston	Napanee
69	44.310	-76.665	25.0	Kingston	Napanee
71	44.677	-78.973	22.4	Laxton	Carden
72	44.677	-78.980	52.3	Laxton	Carden
75	45.014	-75.924	61.8	Montague	Smiths Falls
76	44.418	-77.541	130.1	Rawdon	Napanee
81	44.301	-77.067	21.4	Richmond	Napanee
83	44.295	-77.064	53.8	Richmond	Napanee
84	44.296	-77.058	15.8	Richmond	Napanee
85	44.366	-77.032	36.4	Richmond	Napanee
86	44.364	-77.035	19.3	Richmond	Napanee
87	44.362	-77.039	21.8	Richmond	Napanee
88	44.329	-77.068	34.7	Richmond	Napanee
89	44.296	-77.010	24.6	Richmond	Napanee
90	44.356	-77.042	84.7	Richmond	Napanee
91	-	-	2.5	Tyendinaga	Napanee
92	-	-	7.5	Tyendinaga	Napanee
96	44.276	-77.193	37.4	Tyendinaga	Napanee
98	44.278	-77.173	32.8	Tyendinaga	Napanee
99	44.279	-77.165	14.9	Tyendinaga	Napanee
100	44.274	-77.172	25.8	Tyendinaga	Napanee
101	44.274	-77.164	37.5	Tyendinaga	Napanee
102	44.283	-77.140	24.5	Tyendinaga	Napanee
104	44.303	-77.138	53.2	Tyendinaga	Napanee
105	-	-	9.5	Tyendinaga	Napanee
106	44.300	-77.124	10.2	Tyendinaga	Napanee

107	44.332	-77.149	74.1	Tyendinaga	Napanee
108	44.167	-77.145	119.2	Tyendinaga	Napanee
TOTAL AREA:			5027.2 ha		

¹Patch numbers are not sequential as critical habitat identification was revised.

²Jurisdictional Geographic Township boundaries obtained from Land Information Ontario: Geographic Townships, Improved, downloaded Aug.2009

³Core Areas obtained through the Eastern Loggerhead Shrike Recovery Team

Note: Some irregularly shaped patches may have a patch centre that falls outside the boundary of the patch.

*Coordinates have not been provided for the four smallest patches (less than 10 hectares in size) to maintain the confidentiality of specific nesting areas found within these patches.

Over 5,000 ha of Loggerhead Shrike, *migrans* subspecies habitat is included within this critical habitat identification; the bulk of the area being identified within two core breeding areas: Carden (2,970 ha) and Napanee (1,976 ha) totalling 4,946 ha or 98% of the critical habitat identified (Table 4). Included in the Napanee core area is a 119 hectare patch of habitat on Mohawks of the Bay of Quinte land. The Carden and Napanee core areas supported 22 of the 23 breeding pairs in 2010 or 96% of the known breeding pairs in Canada. Data used to identify critical habitat are held by Environment Canada, Canadian Wildlife Service – Ontario.

Table 4. Area of critical habitat identified within each of the six core areas recognized in Ontario

<i>Core Area Name</i>	<i>No. of Patches</i>	<i>Area (ha)</i>	<i>% of total CH area currently identified</i>
CARDEN	23	2969.8	59.1
GREY-BRUCE	0	0	0
MANITOULIN ISLAND	0	0	0
NAPANEE	46	1976.1	39.3
PEMBROKE	1	19.5	0.4
SMITHS FALLS	1	61.8	1.2
TOTAL	71	5027.2	100

Critical habitat will be reassessed as priorities and resources allow and new information is available, approximately every 5 years. Reassessment of critical habitat will provide for regular evaluation of old and new breeding records and for the update of critical habitat identification over time as more information becomes available. The reassessment does not preclude the possibility of updating critical habitat in the interim years, should new information become available. In the absence of a review, the current identification will remain valid.

Refinement and further identification of critical habitat will require significant technical efforts and close cooperation between the responsible agencies to address Loggerhead Shrike, *migrans* subspecies recovery needs.

6.2 Activities likely to result in destruction of critical habitat

Destruction is determined on a case by case basis. Destruction would result if part of the critical habitat was degraded, either permanently or temporarily, such that it would not serve its function when needed by the species. Destruction may result from a single activity or multiple activities at one point in time or from cumulative effects of one or more activities over time (Government of Canada 2009).

Anthropogenic activities that result in the removal of important habitat features, such as perching structures (e.g., shrubs), impaling sites (e.g. thorny shrubs) and nest trees, and/or fragmentation of habitat on the landscape will likely result in the destruction of critical habitat. Examples of activities likely to result in destruction of critical habitat include, but are not limited to, residential developments including rural residences, aggregate extraction, and other activities which result in the complete elimination of shrubs, nest trees and herbaceous vegetation that shrikes require for perching, nesting, impaling, hunting and other life-cycle requirements.

6.3 Activities NOT likely to result in destruction of critical habitat⁸

Pasture and agricultural grasslands are far more common throughout the existing Canadian range of the Loggerhead Shrike, *migrans* subspecies than native grasslands. The decline of the pasture cattle industry, however, has resulted in habitat succession and a decrease in available grassland habitat for this subspecies. The maintenance and creation of pastures for grazing animals will help maintain short, grassland habitat and may contribute greatly to the recovery needs of the Loggerhead Shrike, *migrans* subspecies and other grassland bird species. Maintaining native grasslands and open alvar communities through well-planned management activities such as prescribed grazing, prescribed fires and manual removal of dense shrub thickets is compatible with protection of critical habitat for Loggerhead Shrike, *migrans* subspecies. Habitat conservation by private landowners will be important in reducing fragmentation, and protecting habitat for shrike and other grassland birds. A cooperative approach ensuring stewardship and careful landuse by landowners and recovery managers can result in continued use of critical habitat by both landowners and the Loggerhead Shrike, *migrans* subspecies.

6.4 Schedule of studies to identify critical habitat

Future work to complete the identification of critical habitat in Canada includes the refinement and determination of habitat suitability to complete habitat assessments and update spatial boundaries. Further examination of species-habitat relationships at the territory and landscape scale and temporal variability in species' occurrence may be made through a habitat occupancy model. Owing to variability in habitat characteristics across the range of this subspecies, recovery will have to be based on the characteristics of the specific habitats that these geographically isolated populations occupy.

Future work may also include examination of the subspecies status of the Manitoba population, if the population persists, to determine if these individuals should be considered Loggerhead Shrike, *migrans* subspecies or a hybrid population peripheral to the Loggerhead Shrike, *excubitorides* subspecies. The resulting taxonomic status will impact future recovery efforts directed at the Manitoba population, including areas considered in the identification of critical habitat.

Activities to complete the identification of critical habitat are outlined in Table 5.

⁸ The following section is not intended to meet the requirements of subsection 83(4) of SARA, which allows for certain activities to be exempt from the general prohibitions of SARA, provided the activities are permitted in recovery strategies, actions plans or management plans. Some beneficial management activities listed in this section may require permitting, either under SARA and/or other legislation.

Table 5. Schedule of studies

Description of activity	Outcome rationale	Timeline
Evaluate information gaps and limitations, and complete data collection including updating habitat assessments	Information from recent habitat assessments and spatial boundaries is required to proceed with modelling and identification of additional critical habitat.	2015-ongoing
Determine need for and develop a spatial population viability analysis model, if required	An estimate of the dynamic distribution of the population in Canada.	2015-2021
Analyze subspecies - habitat relationships	Quantify the amount of suitable habitat in Canada and identify potential restoration areas.	2015-2021

7. ACTIONS ALREADY COMPLETED OR UNDERWAY

Environment Canada has partnered with a number of government and non-government organizations to support a variety of recovery efforts, including population monitoring, habitat mapping, stewardship for habitat protection, management of the captive population and experimental releases, and communication. The main organizations currently involved include Wildlife Preservation Canada, Ontario Ministry of Natural Resources, the Toronto Zoo, the Couchiching Conservancy, Queen's University, Bird Studies Canada, and African Lion Safari (in Ontario); Manitoba Conservation and Manitoba Cattle Producers Association (in Manitoba); and the Nature Conservancy of Canada, McGill University, the Club des ornithologues de l'Outaouais, Bird Protection Quebec, Ministère des Ressources naturelles et de la Faune and Regroupement Québec Oiseaux (in Quebec). Habitat restoration and nest monitoring have been successfully implemented in cooperation with some of the above organizations and private landowners. Restored habitat has been increasingly utilized by nesting shrikes in both Carden and Napanee.

Habitat assessment work has been completed in Ontario and Quebec, and has been initiated in Manitoba. Habitat information is being used, in conjunction with occurrence information, to investigate habitat suitability and habitat availability, and to aid critical habitat identification for Loggerhead Shrike, *migrans* subspecies. Some of this information (i.e., nest locations and breeding habitat) has been incorporated into municipal planning processes. Working relationships have been established with farm organizations, local citizens, and affected landowners.

Habitat stewardship, rehabilitation, management and protection efforts have been voluntarily undertaken by many landowners in the core areas, including by aggregate producers, ranchers, and other private landowners. In addition, several key habitats have been conserved through landowner and non-governmental partnerships including efforts by the Couchiching Conservancy and the Nature Conservancy of Canada and other stakeholders. Continued cooperation with stakeholders and private landowners with shrikes or shrike habitat on their lands will play a key role in protecting the remaining habitat for the subspecies in Canada. As well, education packages, videos, news releases, and public service announcements have been developed and distributed.

Throughout the continental range of the Loggerhead Shrike, *migrans* subspecies, genetic, stable isotope, morphometric, and banding data from wild and captive birds have been collected to assess connectivity among populations (i.e. gene flow and dispersal), genetic diversity within and differentiation between populations, migratory behaviour, and to identify wintering grounds for the subspecies. Samples have been stored at Queen's University for future genetic and stable-isotope research.

An intensive program to band wild Loggerhead Shrike, *migrans* subspecies in Ontario was undertaken from 1999 to 2004 and re-initiated in 2008. All released captive-reared birds are also being colour-banded. In recent years, released birds in Ontario and Quebec have been fitted with radio transmitters. In 2009 and 2010 approximately 50 juvenile Ontario birds were released wearing geolocators. Two birds carrying geolocators were recaptured in 2010, however, both tags unfortunately failed prematurely providing only local data. If birds are recovered in 2011 with functioning geolocators, following return from wintering areas, they will provide data on wintering locations. A volunteer-based grassland bird survey was initiated in the six remaining core areas of Loggerhead Shrike, *migrans* subspecies habitat in Ontario in 2009 to increase survey coverage in core areas, identify all returning shrikes, and gain insight into other grassland bird species present in shrike habitat.

A population viability analysis was completed in 2009 and helped establish the current population and distribution objectives for the subspecies. The population viability analysis also indicated that annual juvenile and adult survival rates were key factors to consider in the decline of the subspecies (Tischendorf 2009).

7.1 Captive breeding and release program

A captive breeding and release program was established in the 1990s with facilities in Quebec and Ontario. It was initially developed to maintain genetic diversity within the Loggerhead Shrike, *migrans* subspecies population. Since 2001 the program has been used to experimentally release captive-reared birds into the wild to augment the wild breeding population and to help provide a safeguard for the subspecies.

In Quebec captive breeding was conducted at the Avian Science and Conservation Centre of McGill University in Ste-Anne-de-Bellevue and releases were made from Breckenridge. Seven young were released in 2004, and six young and two adults were released in 2005. From 2006 to 2009, 88 young were released (F.Shaffer pers.comm.). A male bird that was released in Quebec in 2008 returned to Ontario in 2009 and successfully paired with a wild female in Carden. In 2010 the captive breeding and release program in Quebec was decommissioned in order to re-allocate key recovery activities (Table 2) in Ontario.

In Ontario, birds are bred and released at two locations, Carden and Dyer's Bay (Bruce County). Additional breeding facilities in Ontario include the Toronto Zoo and Ingersoll. The Toronto Zoo and Ingersoll facilities also provide the majority of the wintering spaces, however the African Lion Safari has wintered approximately a dozen birds the last few years and Mountsberg Raptor Centre (Conservation Halton) also housed birds in 2011/2012. In Ontario from 2001 to 2010,

588 juvenile shrikes were released from the field propagation and release program. No birds were released in 2003.

First confirmation that captive-reared birds can survive, migrate successfully, return to nest in the wild, and fledge young came in 2005 and 2006, when two captive-reared females released in each of the previous years were discovered nesting in Carden, Ontario. The juvenile return rate for captive-reared birds released from Carden and Dyer's Bay in 2007 was 6.4% (6 of 94 returned) in 2008 was 1.9% (2 of 103) and in 2009 was 4.3% (4 of 94 returned) which is higher than the 0-1.2% return rate reported for wild migrant juvenile loggerhead shrikes (Brooks and Temple 1990, Collister and De Smet 1997). As of 2010, a total of 26 captive-reared birds had returned to Ontario including the one released from Quebec and 25 others released from Dyer's Bay and Carden in Ontario. The overall return rate of Ontario birds from 2001 to 2010 is 4.3% (25 of 588 birds released). Of the four birds released from Carden in 2009 that returned, one was found breeding in Quebec in 2010, marking the first breeding pair in Quebec since 1995.

The captive breeding and release program in Ontario appears to have contributed to the reversal of the declining trend in the Carden area; in 2009 it was estimated that one breeding pair was recruited every two years (Tischendorf 2009). The program demonstrated relatively early returns (i.e. less than five years from the date of the first releases) compared to other programs, Peregrine Falcon (10 years) and San Clemente Loggerhead Shrike (9 years) (D. Kleiman pers.comm.). The captive population studbook continues to be managed by the Canadian Association of Zoos and Aquariums. In recent years, the captive population has experienced relatively high mortality rates from unknown causes.

8. ADDITIONAL INFORMATION REQUIREMENTS ABOUT THE SPECIES

In order to clarify the taxonomy and halt the continuing decline of the Loggerhead Shrike, *migrans* subspecies, additional information is required regarding potential limiting factors. The following knowledge gaps are considered as the highest priority:

1. Specific location of wintering grounds, and if possible migration routes and staging areas.
2. Habitat degradation, loss, intraspecific and interspecific competition on the wintering grounds and the effect on survival.
3. Habitat characteristics at the nest, territory and landscape scales and relationship to reproductive success, especially between rural and urban habitats to assist in determining causes of decline.
4. Relationships between prey availability (quality and quantity) and habitat use, pesticide use or shrike survival.
5. Impact of West Nile virus and other parasites and diseases on the population.

6. Effect of predators on productivity and survival, along with relationship, between predation and habitat configuration (e.g. edge effects).
7. Relative importance of varying climatic conditions on annual productivity and survival rates, including over-wintering survival rates of various age classes.
8. If the Manitoba population persists, determination of whether it should be considered a part of the Loggerhead Shrike, *migrans* subspecies population or whether it is more appropriately considered part of the Loggerhead Shrike, *excubitorides* subspecies population.

The results of research targeted toward these knowledge gaps will immediately be used to advance ongoing and planned recovery actions.

9. MEASURING PROGRESS

This recovery strategy will be assessed against progress made in achieving the short term population and distribution objective over the next five years (Table 6). Performance measures for medium and long term objectives will be further developed in the action plan(s).

Table 6. Performance measures

Population and Distribution Objective	Performance measures
Stabilize the existing population and prevent further declines	No further population decline in Canada
	20 breeding pairs established in Carden
	10 breeding pairs established in Napanee
	At least five breeding pairs established elsewhere in Canada

10. EFFECTS ON THE ENVIRONMENT AND OTHER SPECIES

In the last decade, greater and more widespread declines have occurred in the grassland bird guild than for any other group of North American species (Dunn et al. 2000; Sauer et al. 2008). Relatively little is known about the specific causes of the declines for most grassland birds. For some, however, a clear link has been demonstrated between declining hay and pasture areas and population trends (e.g., Bobolink *Dolichonyx oryzivorus*; Bollinger and Gavin 1992) and between native grassland patch size and population trends (e.g., Sprague's Pipit *Anthus spragueii*; Davis 2004).

As the factors contributing to the decline of shrike populations become better understood and programs are implemented to mitigate these threats, the results can be shared with those who

work on other grassland species. The new knowledge can be shared and incorporated into the management strategies for all affected species, leading to the development of integrated management plans for certain open space ecosystems (see Davis et al. 2004). Shrike recovery may provide benefits to other grassland species at risk, such as Henslow's Sparrow *Ammodramus henslowii*, which may be found within larger grassland habitat complexes, despite using different habitat types than Loggerhead Shrike, *migrans* subspecies. On-going habitat restoration efforts have proven to be successful for shrike while impacts to other species at risk are avoided through project-based evaluation.

11. STATEMENT ON ACTION PLANS

One or more action plans will be posted on the Species at Risk Public Registry by December 31, 2021. An important component of this action plan will be the identification of additional critical habitat, if required, and refinement of the identified critical habitat.

12. REFERENCES

- Argue, A. and J. Crowley. 2007. Dispersal, survival and migration of juvenile captive-bred Eastern Loggerhead Shrikes on the Carden Plain. Unpublished report. Wildlife Preservation Canada.
- Baines, M., C. Hambler, P.J. Johnson, D.W. MacDonald, and H. Smith. 1998. The effects of arable field margin management on the abundance and species richness of Araneae (spiders). *Ecography* 21(1):74-86.
- Bertelsen, M.F, R.A. Ølberg, G.J. Crawshaw, A. Dibernardo, L.R. Lindsay, M. Drebot, and I.K. Barker. 2004. West Nile Virus Infection in the Eastern Loggerhead Shrike (*Lanius ludovicianus migrans*): Pathology, Epidemiology, and Immunization. *Journal of Wildlife Diseases*, 40(3):538-542.
- Blumton, A.K. 1989. Factors affecting Loggerhead Shrike mortality in Virginia. M.Sc. thesis, Virginia Polytechnic Institute and State University, Blacksburg, Virginia.
- Bollinger, E.K. and T.A. Gavin. 1992. Eastern Bobolink populations: ecology and conservation in an agricultural landscape. Pp. 497-506 *in Ecology and conservation of neotropical migrant landbirds* (J. M. Hagan III and D. W. Johnston, eds.). Smithsonian Inst. Press, Washington, D.C.
- Breeding Bird Survey. Loggerhead Shrike *Lanius ludovicianus* BBS Trend Map, 1966 – 2003. Available at: <http://www.mbr-pwrc.usgs.gov/bbs/htm03/trn2003/tr06220.htm>.
- Brooks, B.L. and Temple S.A. 1990. Dynamics of a Loggerhead Shrike population in Minnesota *Wilson Bulletin*. 102:441-450.
- Burnside, F.L. 1987. Long-distance movements by Loggerhead Shrikes. *Journal Field Ornithology* 58(1):62-65.
- Cade, T.J. and C.P. Woods. 1997. Changes in distribution and abundance of the loggerhead shrike. *Conservation Biology* 11(1):21-31.
- Cadman, M. D. 1990. Update status report on the loggerhead shrike (*Lanius ludovicianus*) in Canada. Unpublished report to the Committee on the Status of Endangered Wildlife in Canada (COSEWIC), Environment Canada, Ottawa, Canada. 17pp.
- Cadman, M.D, D.A. Sutherland, G.G. Beck, D. Lepage, and A.R. Couturior (eds.). 2007. Atlas of the Breeding Birds of Ontario, 2001-2005. Bird Studies Canada, Environment Canada, Ontario Field Ornithologists, Ontario Ministry of Natural Resources, and Ontario Nature, Toronto, xxii + 706 pp.
- Cadman, M.D., P.F.J. Eagles, and F.M. Helleiner. 1987. Atlas of the breeding birds of Ontario. Federation of Ontario Naturalists, University of Waterloo Press, Waterloo, Ontario.

- Canadian Wildlife Service. 2007. Breeding Bird Survey. Available at: <http://www.cws-scf.ec.gc.ca/mgbc/trends/index.cfm?lang=e&go=info.bird&speciesid=6220>.
- Chabot, A., G. Perez, and S. Loughheed. 2006. Genetic Diversity and Migratory Connectivity of the Loggerhead Shrike (*Lanius ludovicianus excubitorides*) in Western Canada. Report for the Canadian Wildlife Service, Prairie and Northern Region. 106 pp.
- Chabot, A., R.D. Titman, and D.M. Bird. 2001a. Habitat use by Loggerhead Shrikes in Ontario and Quebec. *Canadian Journal of Zoology* 79:916–925.
- Chabot, A., D.M. Bird, and R.D. Titman. 2001b. Breeding biology and nesting success of Loggerhead Shrikes in Ontario. *Wilson Bulletin* 113(3):285-289.
- Chen, D., B. Mai, J. Song, Q. Sun, Y. Luo, X. Luo, E.Y. Zeng, and R.C. Hale. 2007. Polybrominated Diphenyl Ethers in Birds of Prey from Northern China. *Environmental Science and Technology*. 41:1828-1833.
- Collister, D.M. and De Smet, K. 1997. Breeding and natal dispersal in the Loggerhead Shrike. *Journal of Field Ornithology*. 68(2):273-282.
- COSEWIC. 2000. COSEWIC assessment and update status report on the Loggerhead Shrike *migrans* subspecies, *Lanius ludovicianus migrans* in Canada. Committee on the Status of Endangered Wildlife in Canada, Ottawa, Ontario. viii + 13 pp.
- Courchamp, F., L. Berec, and J. Gascoigne. 2008. Allee effects in ecology and conservation. Oxford University Press Inc., New York. 256 pp.
- Cuddy, D. and B. Leviton. 1996. Loggerhead Shrike habitat supply analysis project. Draft unpublished report, Ontario Ministry of Natural Resources. 53 pp.
- Davis, S.K. 2004. Area sensitivity in grassland passerines: Effects of patch size, patch shape, and vegetation structure on bird abundance and occurrence in southern Saskatchewan. *Auk* 121:1130–1145.
- Davis, S., G. McMaster, D. MacDonald, S. Wiles, J. Lohmeyer, and L. Hall. 2004. Application of an ecosystem-based stewardship approach to the conservation of grassland bird habitat in Saskatchewan. Pages 186–189 in G.C. Trottier, E. Anderson, and M. Steinhilber (eds.), *Proceedings of the Seventh Prairie Conservation and Endangered Species Conference*. Natural History Occasional Paper No. 26, Provincial Museum of Alberta.
- Dechant, J. A., M. L. Sondreal, D. H. Johnson, L. D. Igl, C. M. Goldade, M. P. Nenneman, A. L. Zimmerman, and B. R. Euliss. 1998 (revised 2002). Effects of management practices on grassland birds: Loggerhead Shrike. Northern Prairie Wildlife Research Center, Jamestown, ND. 19 pp.

- DeGeus, D.W. 1990. Productivity and habitat preferences of Loggerhead Shrikes inhabiting roadsides in a Midwestern agroenvironment. M.Sc. thesis, Iowa State University, Ames, Iowa.
- Dijak, W.D. and F.R. Thompson. 2000. Landscape and edge effects on the distribution of mammalian predation in Missouri. *Journal of Wildlife Management* 64:209-216.
- Dunn, E.H., C.M. Downes, and B.T. Collins. 2000. The Canadian Breeding Bird Survey 1967–1998. Canadian Wildlife Service Progress Notes No. 216. 40 pp.
- Environment Canada. 2009. Policy on feasibility of recovery (Draft). *Species at Risk Act Policies* Environment Canada, 2009.
- Erskine, A.J. 1992. Atlas of the breeding birds of the Maritime provinces. Nimbus Publishing Ltd. and Nova Scotia Museum, Halifax, Nova Scotia.
- Fernie, K.J., J.L. Shutt, R. Letcher, I. Ritchie, and D.M. Bird. Environmental flame retardant levels (DE-71, HBCD) alter eggshell thickness and reproduction in American kestrels. *Environmental Science and Technology*. (in press).
- Flinkinger, E.L. 1995. Loggerhead Shrike fatalities on a highway in Texas. In *Shrikes (Laniidae of the World: biology and conservation* (R. Yosef and F. E. Lohrer, eds.) *Proceedings of the Western Foundation of Vertebrate Zoology* 6:67-69.
- Freemark, K.E. and C. Boutin. 1995. Impacts of agricultural herbicide use on terrestrial wildlife in temperate landscapes: a review with special reference to North America. *Agriculture, Ecosystems & Environment* 52:67-91.
- Government of Canada. 2009. *Species at Risk Act Policies, Overarching Policy Framework [Draft]*. *Species at Risk Act Policy and Guidelines Series*. Environment Canada. Ottawa. 38 pp.
- Haas, C.A. 1995. Dispersal and Use of Corridors by Birds in Wooded Patches on an Agricultural Landscape. *Conservation Biology* 9: 845-854.
- Herkert, J.R. 2004. Organochlorine pesticides are not implicated in the decline of the Loggerhead Shrike. *Condor* 106:702-705.
- Herkert, J.R., D.L. Reinking, D.A. Wiedenfeld, M. Winter, J.L. Zimmerman, W.E. Jensen, E.J. Finck, R.R. Koford, D.H. Wolfe, S.K. Sherrod, M.A. Jenkins, J. Faaborg, and S.K. Robinson. 2003. Effects of prairie fragmentation on the nest success of breeding birds in the midcontinental United States. *Conservation Biology* 17:587-594.
- Hobson, K.A. and L.I. Wassenaar. 2001. Isotopic delineation of North American migratory wildlife populations: Loggerhead Shrike. *Ecological Applications*: 11(5):1545-1553.

- Imlay, T. and D. Andrews. 2008. Post-release movement, habitat use and survival of juvenile, captive-bred Eastern Loggerhead Shrikes (*Lanius ludovicianus migrans*) in Carden Plain, Ontario. Unpublished report to Wildlife Preservation Canada. 31 pp.
- Jobin, B. 2003. Cartographie des habitats agricoles dans la région de l'Outaouais: une région d'intérêt pour la Pie-grièche migratrice (*Lanius ludovicianus*). *Le Naturaliste Canadien* 127(2):26-35.
- Johns, B., E. Telfer, M. Cadman, D. Bird, R. Bjorge, K. De Smet, W. Harris, D. Hjertas, P. Laporte, and R. Pittaway. 1994. National Recovery Plan for the Loggerhead Shrike. Report No. 7, Recovery of Nationally Endangered Wildlife Committee, Ottawa, Ontario. 32 pp.
- Kirk, D.A. and C. Hyslop. 1998. Population status and recent trends in Canadian raptors: a review. *Biological Conservation* 83:91-118.
- Laporte, P. and M. Robert. 1995. The decline and current status of the Loggerhead Shrike in Quebec. In *Shrikes (Laniidae of the World: biology and conservation* (R. Yosef and F. E. Lohrer, eds.) *Proceedings of the Western Foundation of Vertebrate Zoology* 6:85-87.
- Laughlin, S.B. and D.P. Kibbe. 1985. *The atlas of breeding birds of Vermont*. Vermont Institute of Natural Sciences, Woodstock, Vermont.
- Lindgren, C.J. 2005. Eastern Loggerhead Shrike. Manitoba Recovery Project, 2004 field season report prepared for the Eastern Manitoba Loggerhead Shrike Recovery Action Group. Unpublished report.
- Lymn, N. and S.A. Temple. 1991. Land-use changes in the Gulf Coast region: links to declines in Midwestern Loggerhead Shrike populations. *Passenger Pigeon* 53:315-325.
- Lynn S., J.A. Martin, and D. K. Garcelon. 2006. Can supplemental foraging perches enhance habitat for endangered San Clemente Loggerhead Shrikes? *The Wilson Journal of Ornithology* 118(3):333-340.
- Moreby, S.J. and S.E. Southway. 1999. Influence of autumn applied herbicides in summer and autumn food available to birds in winter wheat fields in southern England. *Agriculture, Ecosystems & Environment* 72:285-297.
- Novak, P. G. 1989. Breeding ecology and status of the Loggerhead Shrike (*Lanius ludovicianus*) in New York State. M.S. thesis. Cornell University, Ithaca.
- NatureServe. 2010. NatureServe Explorer: An Online Encyclopedia of Life [web application]. Version 7.1. NatureServe, Arlington, Virginia. Available at <http://www.natureserve.org/explorer>.

- Porter, D.K., M.S. Strong, J.B. Giezentanner, and R.A. Ryder. 1975. Nest ecology, productivity and growth of the Loggerhead Shrike on the short grass prairie. *Southwestern Naturalist* 19:429-436.
- Potts, D. 1997. Cereal farming, pesticides and grey partridges. Pages 150-177 in D.J. Pain and M.W. Pienkowski (eds.), *Farming and birds in Europe: The common agricultural policy and its implications for bird conservation*. Academic Press, San Diego, California.
- Pruitt, L. 2000. Loggerhead Shrike status assessment. U.S. Fish and Wildlife Service. 169 pp.
- Robert, M. and P. Laporte. 1991. Plan d'action pour le rétablissement de la Pie-grièche migratrice au Québec. Canadian Wildlife Service, Environment Canada.
- Sauer, J. R., J. E. Hines, and J. Fallon. 2008. The North American Breeding Bird Survey, Results and Analysis 1966 - 2007. Version 5.15. 2008. Patuxent Wildlife Research Center, U.S. Geological Survey, Laurel, Maryland.
- Suivi de l'Occupation des Stations des Populations d'Oiseaux en Peril, gérée conjointement par le Service canadien de la faune et l'Association québécoise des groupes d'ornithologues. 2006.
- Tischendorf, L. 2009. Population Viability Analysis of the Eastern Loggerhead Shrike (*Lanius ludovicianus migrans*). Unpublished Report for the Canadian Wildlife Service – Ontario, Environment Canada. 46 pp.
- U.S. EPA. 2000. Organophosphate pesticide information: Diazinon summary. Office of Pesticide Programs, U.S. Environmental Protection Agency. Available at: <http://www.epa.gov/pesticides/op/diazinon/summary.htm>.
- Vallianatos, M., S.C. Loughheed, and P.T. Boag. 2001. Conservation genetics of the loggerhead shrike (*Lanius ludovicianus*) in central and eastern North America. *Conservation Genetics* 3(1):1-13.
- Wiggins, D.A. 2004. Assessment and update status report on the Loggerhead Shrike *excubitorides* subspecies. Committee on the Status of Endangered Wildlife in Canada, Ottawa, Ontario.
- Wildlife Preservation Canada. 2008. Eastern Loggerhead Shrike Habitat Surveying and Population Monitoring Field Protocols. Prepared for Ontario Eastern Loggerhead Shrike Recovery Program. Updated 2008.
- Winter, M., D.H. Johnson, and J. Faaborg. 2000. Evidence of edge effects on multiple levels in tallgrass prairie. *Condor* 102:256-266.
- Yosef, R. 1994. The effects of fencelines on the reproductive success of loggerhead shrikes. *Conservation Biology* 8(1):281-285.

Yosef, R. 1996. Loggerhead Shrike (*Lanius ludovicianus*), The Birds of North America Online (A. Poole, Ed.). Ithaca: Cornell Lab of Ornithology; Retrieved from the Birds of North America Online: <http://bna.birds.cornell.edu/bna/species/231>

Yosef, R. and M.A. Deyrup. 2005. Effects of fertilizer-induced reduction of invertebrates on reproductive success of Loggerhead Shrikes (*Lanius ludovicianus*). *Journal of Ornithology* 139(3):307-312.

Yosef R. and T.C. Grubb Jr. 1994. Resource dependence and territory size in Loggerhead Shrikes (*Lanius ludovicianus*). *Auk* 111(2):465-469.

12.1 Personal Communications

R. Bloom, Environment Canada, Canadian Wildlife Service – Prairie & Northern

A. Chabot, private consultant, Ph.D. candidate, Queen's University

K. De Smet, Manitoba Conservation

C. Grooms, Contract Biologist

K. Hennige, Kingston Field Naturalists

D. Kleiman, Consultant, Zoo-logic, LLC, Maryland, USA

P. Laporte, Environment Canada, Canadian Wildlife Service – Quebec

J. McCracken, Bird Studies Canada

P. Mineau, Pesticides Section, Environment Canada, Canadian Wildlife Service - Quebec

T. Norris, Ontario Ministry of Natural Resources

J. Price, Director of Climate Change Impact Studies, American Bird Conservancy

J.P. Savard, Environment Canada, Wildlife and Landscape Science Directorate

J. Steiner, Species Recovery Biologist, Wildlife Preservation Canada

F. Shaffer, Environment Canada, Canadian Wildlife Service - Quebec

L. Robillard, Environment Canada, Canadian Wildlife Service – Quebec

R. Wenting, formerly Environment Canada, Canadian Wildlife Service – Ontario

13. RECOVERY TEAM MEMBERS

Ken Tuininga (Chair)
 Senior Species at Risk Biologist
 Environment Canada, Canadian Wildlife Service – Ontario
 4905 Dufferin Street
 Toronto, Ontario M3H 5T4
 Telephone: (416) 739-5895
 Email: Ken.Tuininga@ec.gc.ca

Ken De Smet, Manitoba Conservation, Winnipeg, Manitoba
 Andrew Didiuk, Environment Canada, Canadian Wildlife Service – Prairie and Northern,
 Saskatoon, Saskatchewan
 Todd Norris, Ontario Ministry of Natural Resources, Kingston, Ontario
 Jean-Pierre Savard, Environment Canada, Science & Technology Branch, Quebec, Quebec
 Francois Shaffer, Environment Canada, Canadian Wildlife Service – Quebec, Quebec

APPENDIX A: NATURESERVE RANKS AND DEFINITIONS

The table below lists the conservation status ranks used by NatureServe and their definitions. The numbers and letters are appended to G (global rank, for the whole range), N (national rank for within a nation), or S (sub-national rank, for a province or state). A range rank (e.g. S1S2) is used to indicate a range of uncertainty about the status of the species or community.

Rank	Definition
1	Critically Imperiled – Critically imperiled in the jurisdiction because of extreme rarity (often 5 or fewer occurrences) or because of some factor(s) such as very steep declines making it especially vulnerable to extirpation.
2	Imperiled – Imperiled in the jurisdiction because of rarity due to very restricted range, very few populations (often 20 or fewer), steep declines or other factors making it vulnerable to extirpation.
3	Vulnerable – Vulnerable in the jurisdiction due to a very restricted range, relatively few populations (often 80 or fewer), recent and widespread declines, or other factors making it vulnerable to extirpation.
4	Apparently Secure – Uncommon but not rare; some cause for long-term concern due to declines or other factors.
5	Secure – common, widespread and abundant in the jurisdiction.
B	Breeding – breeding population of the species in the nation or state/province.
N	Non-breeding – non-breeding population of the species in the nation or state/province.
M	Migrant – occurring regularly on migration at particular staging areas or concentration spots where the species might warrant conservation attention. Conservation status refers to the aggregate transient population of the species in the nation or state/province.
NR	Unranked – status not yet assessed
NA	Not Applicable – species is not a suitable target for conservation activities.
?	Inexact Numeric Rank—Denotes inexact numeric rank