

Algonquin Land Claim

Supplemental Report to the Draft Environmental Evaluation Report: Proposed Settlement Lands

**Appendix C3— Maps:
County of Renfrew**

**Made under the Algonquin Land Claim
Declaration Order**

October 2020

**[ontario.ca/page/algonquin-land-claim-
environmental-evaluation-report](https://ontario.ca/page/algonquin-land-claim-environmental-evaluation-report)**

Cette publication hautement spécialisée Supplemental Report to the Draft Environmental Evaluation Report Proposed Settlement Lands n'est disponible qu'en Anglais conformément au Règlement 671/92, selon lequel il n'est pas obligatoire de la traduire en vertu de la *Loi sur les services en français*. Pour obtenir des renseignements en français, veuillez communiquer avec le ministère des Richesses naturelles et des Forêts au 1-844-276-9091 ou eerfeedback@ontario.ca.

We are committed to providing accessible customer service <https://www.ontario.ca/page/ontario-public-service-ops-accessible-customer-service-policy>. If you need any of the information in an alternate format, please contact the Natural Resource Information and Support Centre <https://www.ontario.ca/feedback/contact-us> or call toll-free: 1-800-667-1940 (Monday to Friday 8:30 am to 5:00 pm E.T. except statutory holidays) or via TTY: 1-866-686-6072. We will acknowledge emails and online messages within two business days and answer them within 15 business days.

Overview

This is the Supplemental Report to the Draft Environmental Evaluation Report:
Proposed Settlement Lands Appendix C3 – Maps for County of Renfrew.

The maps are presented as described in Appendix B1 – County of Renfrew for the following municipalities:


- Bonnechere Valley
- Brudenell, Lyndoch and Ragland
- Greater Madawaska
- Head, Clara and Maria
- Laurentian Hills
- Madawaska Valley
- McNab/ Braeside
- North Algona Wilberforce
- Petawawa
- Renfrew

This map package complements the tables as described in Appendix B1- County of Renfrew and includes:

- Parcel map: illustrates parcel boundaries
- Municipal land use designations and zoning maps where appropriate.



Algonquins of Ontario
Proposed Settlement Lands - 2020
Parcel: 58C
County of Renfrew: Township of Bonnechere Valley



- | | |
|--------------------------------|-----------------------------------|
| Proposed Settlement Lands | Highway |
| Lot Fabric | Other Road |
| Lower / Single Tier Boundary | Railway |
| District / Upper Tier Boundary | Transmission / Communication Line |
| | Pipeline |
| | Protected Area |
| | Crown Land |

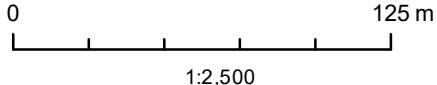
**DRAFT FOR
CONSULTATION PURPOSES**



This map is a graphic representation that describes the intent of the parcel boundary(ies). The information has been compiled from various sources and the accuracy is not guaranteed. Do not rely on it as being a precise indicator of routes, locations of features, or as a guide to navigation. This map may contain cartographic errors or omissions.
 Datum: North American 1983
 Projection: NAD 1983 UTM Zone 18N
 Published October 1, 2020



**Proposed Post-Transfer
Parcel: 58C
County of Renfrew**

Official Plan Designation
 Rural



-  Highway
-  Other Road
-  Crown Land

**DRAFT FOR
DISCUSSION
PURPOSES**






Do not rely on this map as being a precise indicator of routes, locations of features, or as a guide to navigation. This map may contain cartographic errors or omissions. Map data compiled from various sources. Datum: North American 1983 Projection: NAD 1983 UTM Zone 18N Published September 10, 2020



**Proposed Post-Transfer
Parcel: 58C**
County of Renfrew: Township of Bonnechere Valley

Zoning
 Limited Service Residential 2

0 125 m
1:2,500

 Highway
 Other Road
 Crown Land


**DRAFT FOR
DISCUSSION
PURPOSES**



Do not rely on this map as being a precise indicator of routes, locations of features, or as a guide to navigation. This map may contain cartographic errors or omissions. Map data compiled from various sources. Datum: North American 1983 Projection: NAD 1983 UTM Zone 18N Published September 10, 2020



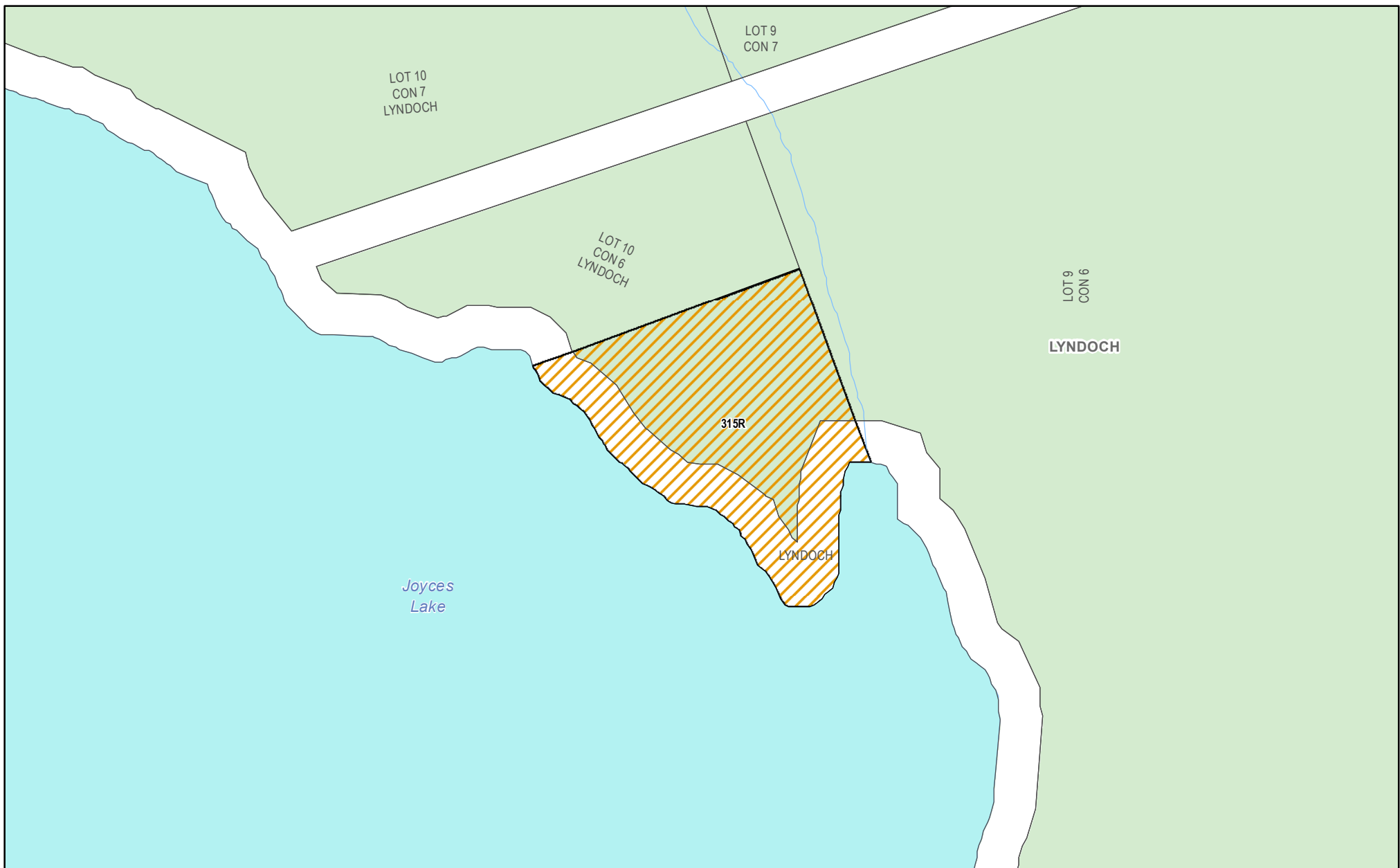
Algonquins of Ontario
Proposed Settlement Lands - 2020
Parcel: 315R
County of Renfrew: Township of Brudenell, Lyndoch
and Raglan



- | | |
|--------------------------------|-----------------------------------|
| Proposed Settlement Lands | Highway |
| Lot Fabric | Other Road |
| Lower / Single Tier Boundary | Railway |
| District / Upper Tier Boundary | Transmission / Communication Line |
| | Pipeline |
| | Protected Area |
| | Crown Land |

DRAFT FOR CONSULTATION PURPOSES




This map is a graphic representation that describes the intent of the parcel boundary(ies). The information has been compiled from various sources and the accuracy is not guaranteed. Do not rely on this being a precise indicator of routes, locations of features, or as a guide to navigation. This map may contain cartographic errors or omissions.
 Datum: North American 1983
 Projection: NAD 1983 UTM Zone 18N
 Published October 1, 2020



**Proposed Post-Transfer
Parcel: 315R
County of Renfrew**

Official Plan Designation
 Rural

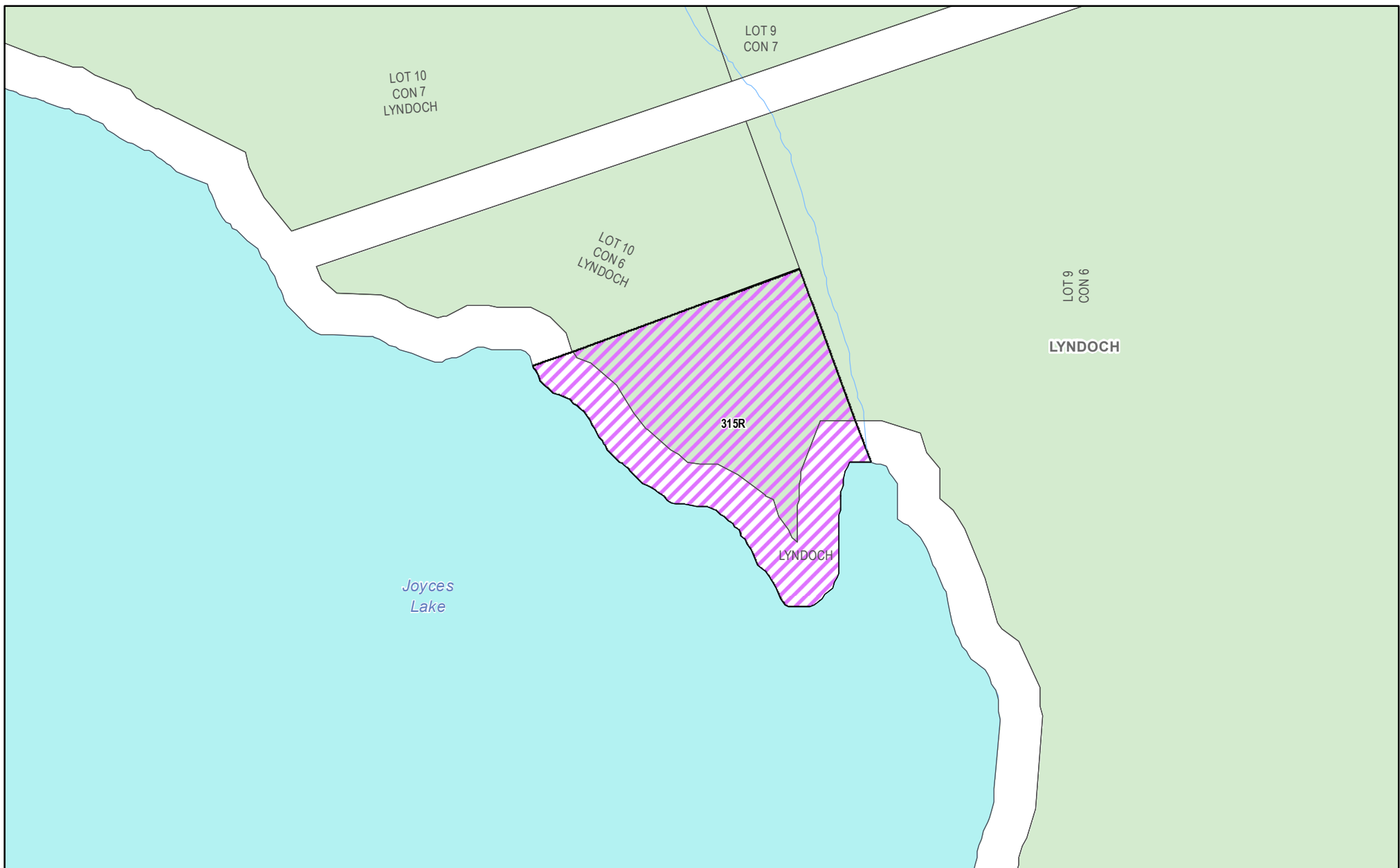
0 125 m
 1:2,500

 Highway
 Other Road
 Crown Land

**DRAFT FOR
DISCUSSION
PURPOSES**






Do not rely on this map as being a precise indicator of routes, locations of features, or as a guide to navigation. This map may contain cartographic errors or omissions. Map data compiled from various sources. Datum: North American 1983 Projection: NAD 1983 UTM Zone 18N Published September 10, 2020



Proposed Post-Transfer
Parcel: 315R
 County of Renfrew: Township of Brudenell, Lyndoch and Raglan

Zoning
 Limited Service Residential

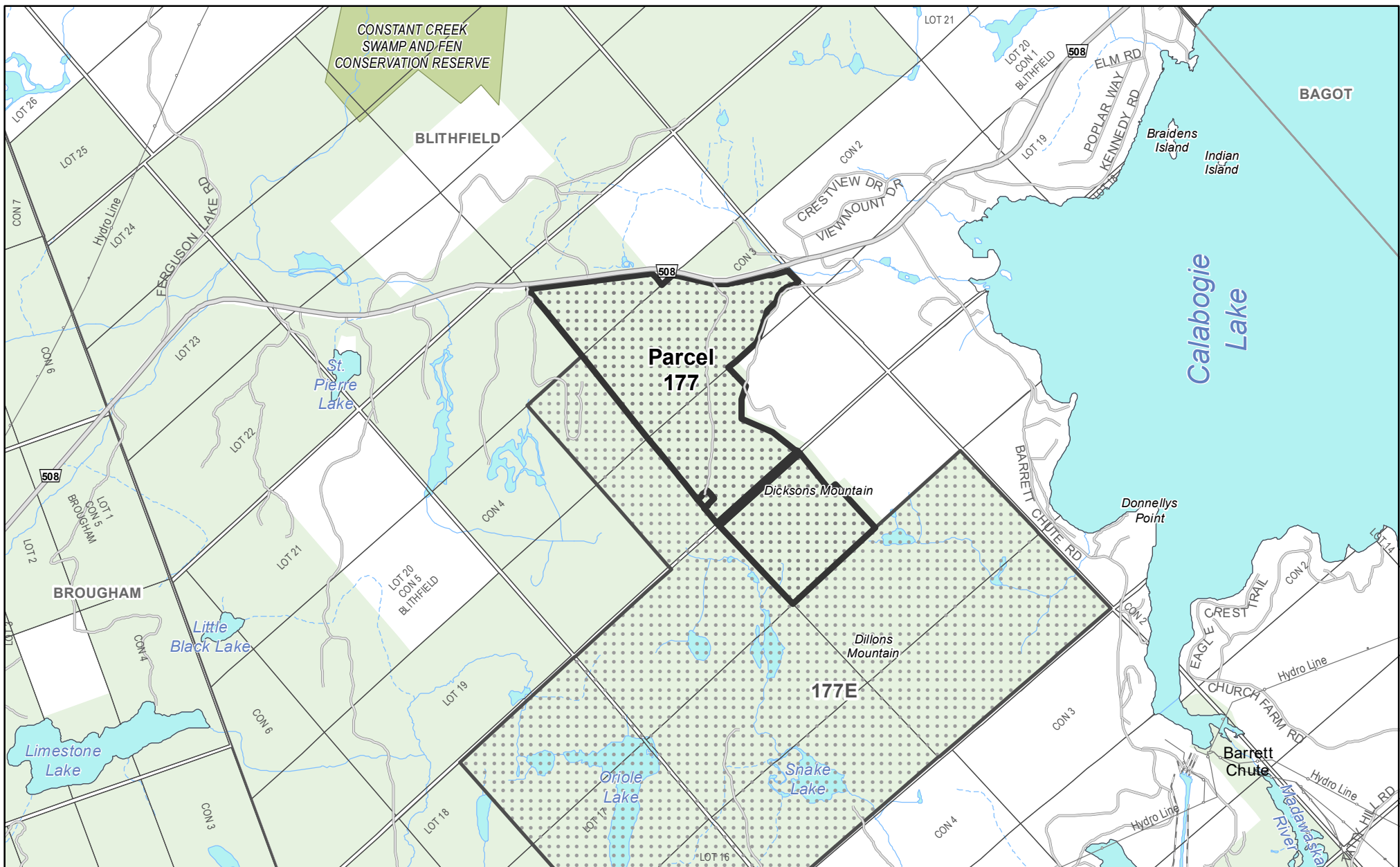
0 125 m
 1:2,500

 Highway
 Other Road
 Crown Land












**DRAFT FOR
 DISCUSSION
 PURPOSES**



Do not rely on this map as being a precise indicator of routes, locations of features, or as a guide to navigation. This map may contain cartographic errors or omissions. Map data compiled from various sources. Datum: North American 1983 Projection: NAD 1983 UTM Zone 18N Published September 10, 2020

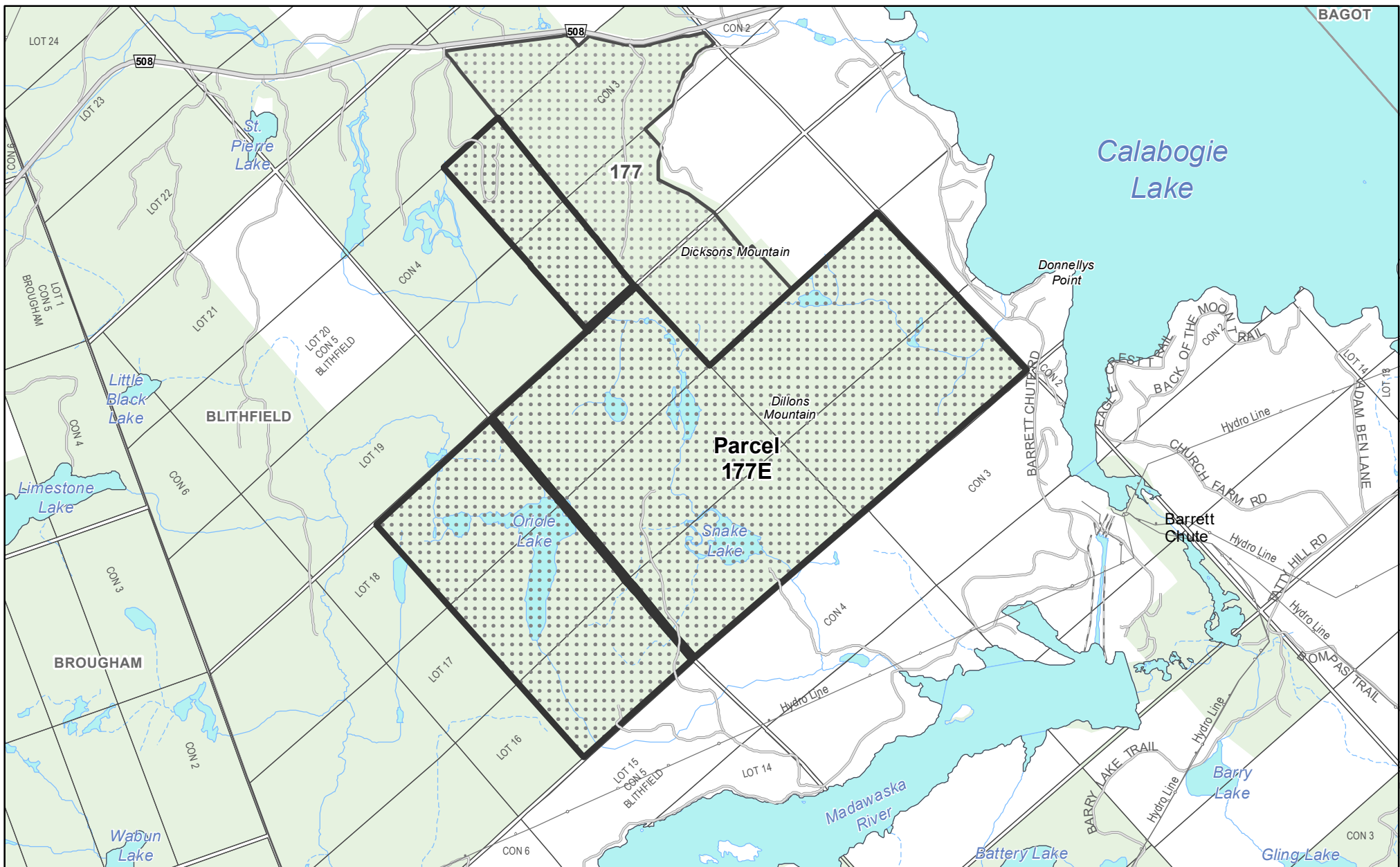


Algonquins of Ontario
Proposed Settlement Lands - 2020
Parcel: 177
County of Renfrew: Township of Greater Madawaska

- | | | | |
|---|--------------------------------|---|-----------------------------------|
|  | Proposed Settlement Lands |  | Highway |
|  | Lot Fabric |  | Other Road |
|  | Lower / Single Tier Boundary |  | Railway |
|  | District / Upper Tier Boundary |  | Transmission / Communication Line |
| | |  | Pipeline |
| | |  | Protected Area |
| | |  | Crown Land |

DRAFT FOR CONSULTATION PURPOSES

This map is a graphic representation that describes the intent of the parcel boundary(ies). The information has been compiled from various sources and the accuracy is not guaranteed. Do not rely on it as being a precise indicator of routes, locations of features, or as a guide to navigation. This map may contain cartographic errors or omissions.
 Datum: North American 1983
 Projection: NAD 1983 UTM Zone 18N
 Published October 1, 2020



Algonquins of Ontario
Proposed Settlement Lands - 2020
Parcel: 177E
County of Renfrew: Township of Greater Madawaska

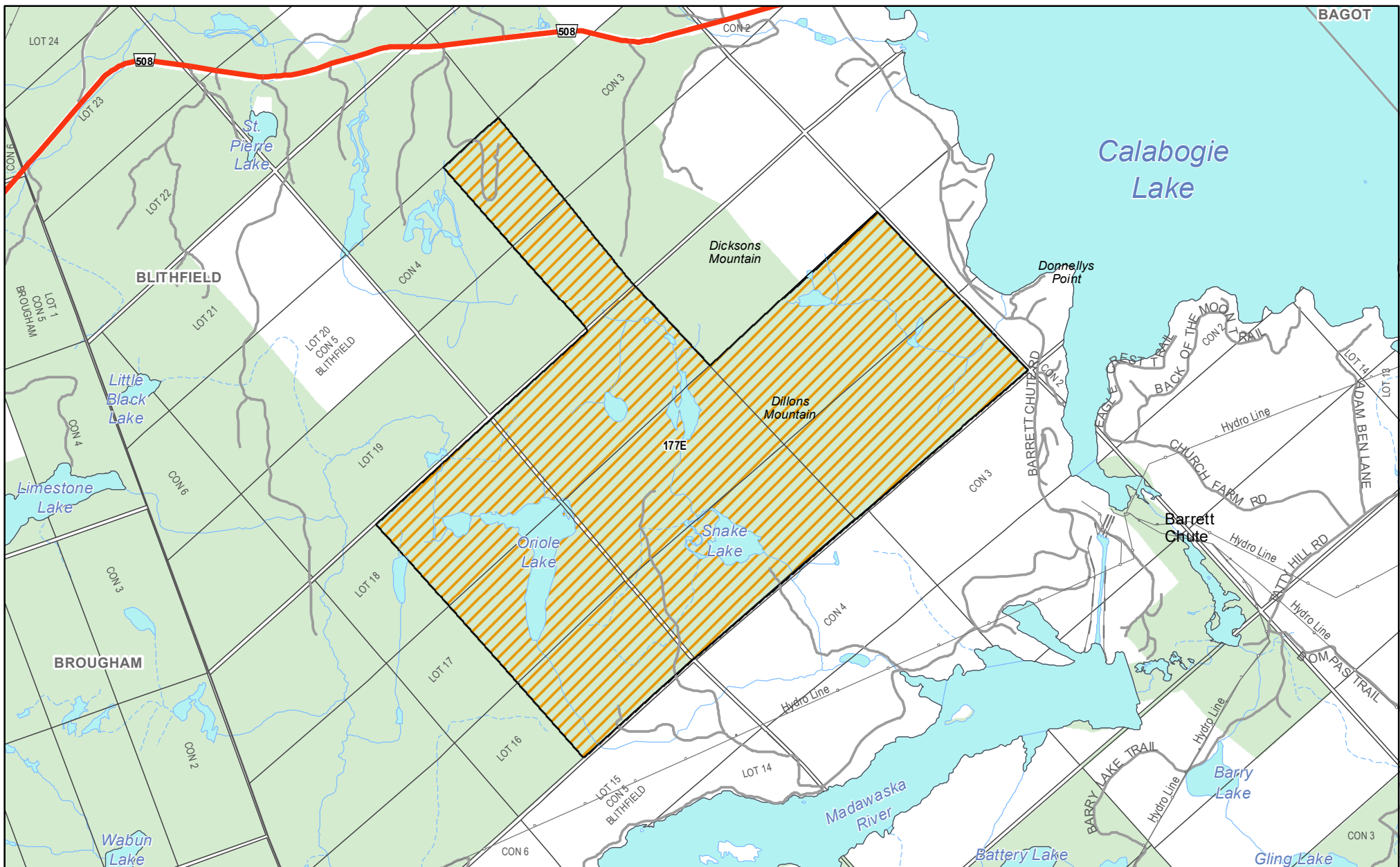
0 250 500 750 1,000 m
 1:30,000




- | | | | |
|--|--------------------------------|--|-----------------------------------|
| | Proposed Settlement Lands | | Highway |
| | Lot Fabric | | Other Road |
| | Lower / Single Tier Boundary | | Railway |
| | District / Upper Tier Boundary | | Transmission / Communication Line |
| | | | Pipeline |
| | | | Protected Area |
| | | | Crown Land |

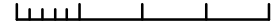
DRAFT FOR CONSULTATION PURPOSES




This map is a graphic representation that describes the intent of the parcel boundary(ies). The information has been compiled from various sources and the accuracy is not guaranteed. Do not rely on it as being a precise indicator of routes, locations of features, or as a guide to navigation. This map may contain cartographic errors or omissions.
 Datum: North American 1983
 Projection: NAD 1983 UTM Zone 18N
 Published October 1, 2020



**Proposed Post-Transfer
Parcel: 177E
County of Renfrew**

Official Plan Designation
 Rural

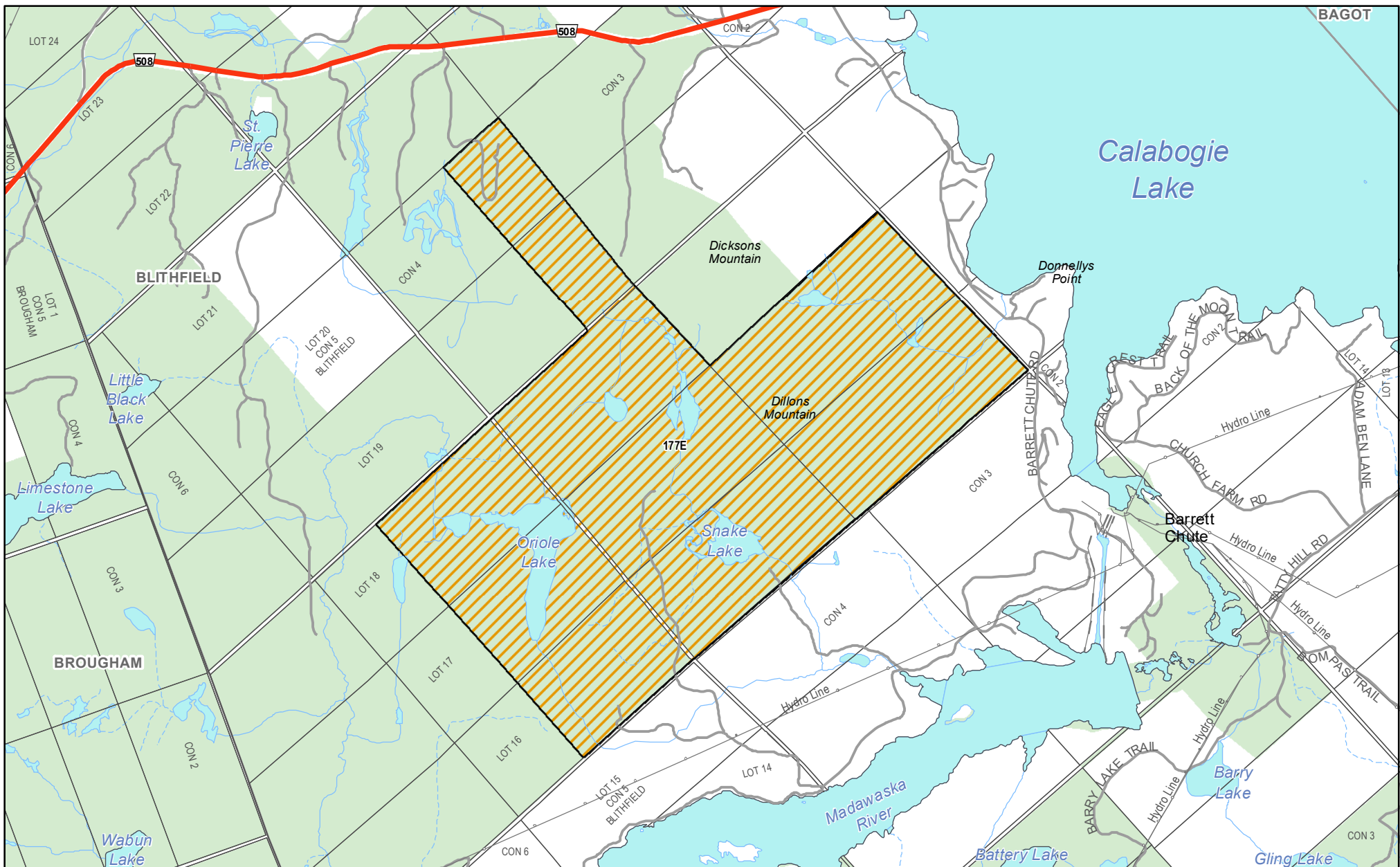
0 250 500 750 1,000 m

 1:30,000

 Highway
 Other Road
 Crown Land

**DRAFT FOR
DISCUSSION
PURPOSES**



Do not rely on this map as being a precise indicator of routes, locations of features, or as a guide to navigation. This map may contain cartographic errors or omissions. Map data compiled from various sources. Datum: North American 1983 Projection: NAD 1983 UTM Zone 18N Published September 10, 2020



**Proposed Post-Transfer
Parcel: 177E**
County of Renfrew: Township of Greater Madawaska

Zoning
Rural

0 250 500 750 1,000 m
1:30,000

Highway
Other Road
Crown Land

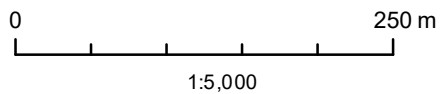
**DRAFT FOR
DISCUSSION
PURPOSES**



Do not rely on this map as being a precise indicator of routes, locations of features, or as a guide to navigation. This map may contain cartographic errors or omissions. Map data compiled from various sources. Datum: North American 1983 Projection: NAD 1983 UTM Zone 18N Published September 10, 2020



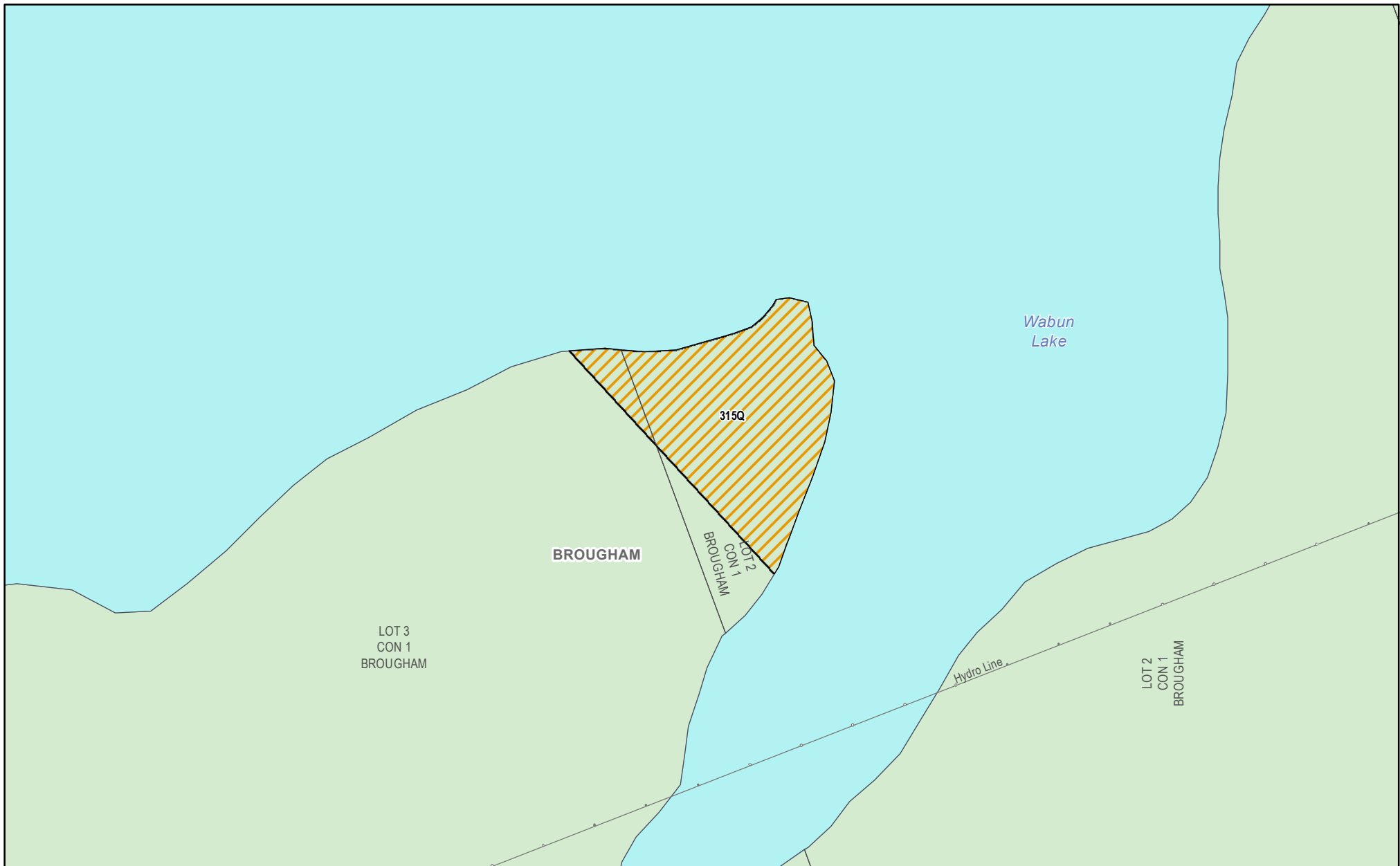
Algonquins of Ontario
Proposed Settlement Lands - 2020
Parcel: 315Q
County of Renfrew: Township of Greater Madawaska



- | | |
|--------------------------------|-----------------------------------|
| Proposed Settlement Lands | Highway |
| Lot Fabric | Other Road |
| Lower / Single Tier Boundary | Railway |
| District / Upper Tier Boundary | Transmission / Communication Line |
| | Pipeline |
| | Protected Area |
| | Crown Land |

DRAFT FOR CONSULTATION PURPOSES




This map is a graphic representation that describes the intent of the parcel boundary(ies). The information has been compiled from various sources and the accuracy is not guaranteed. Do not rely on its being a precise indicator of routes, locations of features, or as a guide to navigation. This map may contain cartographic errors or omissions.
 Datum: North American 1983
 Projection: NAD 1983 UTM Zone 18N
 Published October 1, 2020



**Proposed Post-Transfer
Parcel: 315Q
County of Renfrew**

Official Plan Designation
 Rural

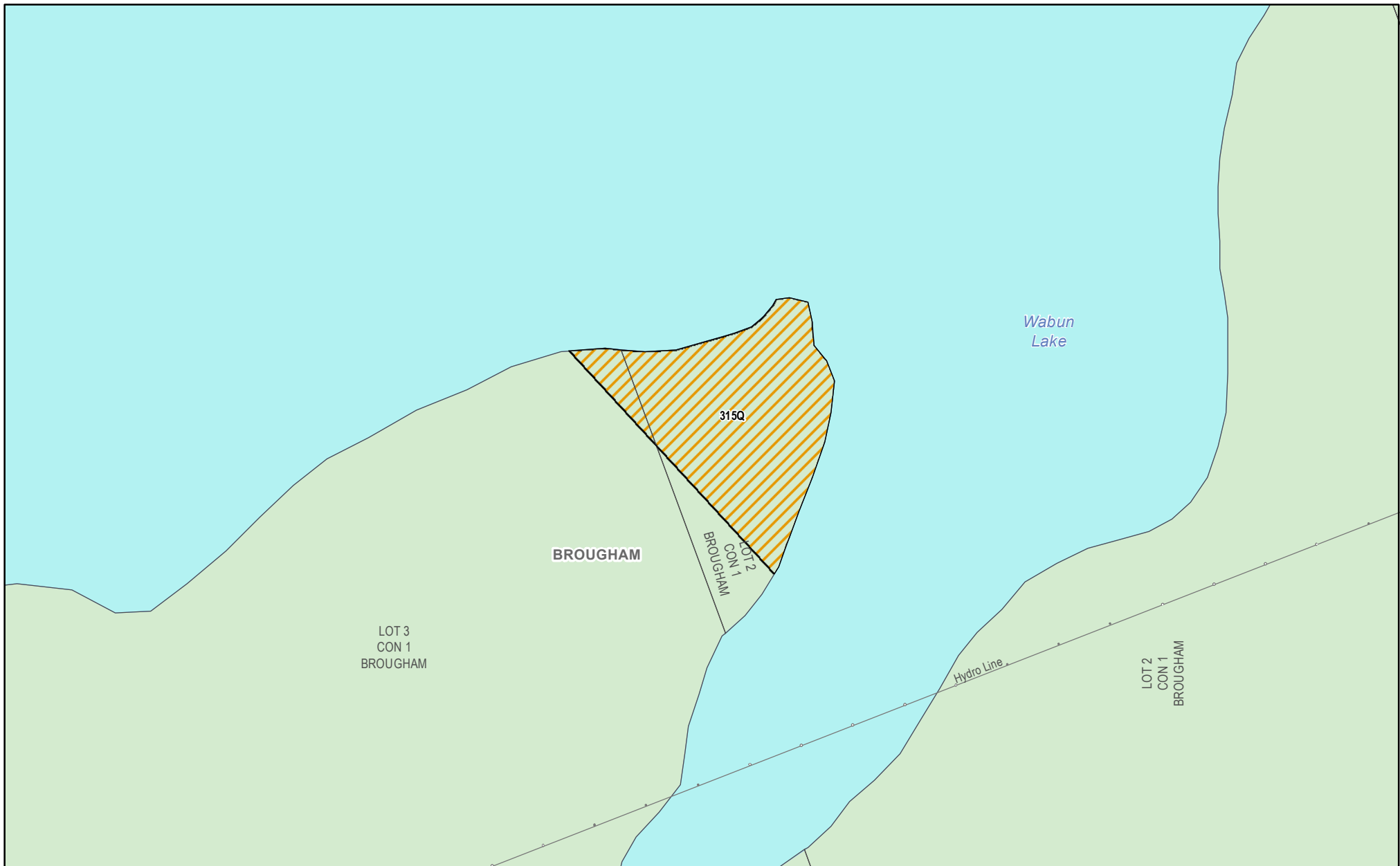
0 125 m
 1:2,500

 Highway
 Other Road
 Crown Land

**DRAFT FOR
DISCUSSION
PURPOSES**



Do not rely on this map as being a precise indicator of routes, locations of features, or as a guide to navigation. This map may contain cartographic errors or omissions. Map data compiled from various sources. Datum: North American 1983 Projection: NAD 1983 UTM Zone 18N Published September 10, 2020



**Proposed Post-Transfer
Parcel: 315Q
County of Renfrew: Township of Greater Madawaska**

Zoning
Rural

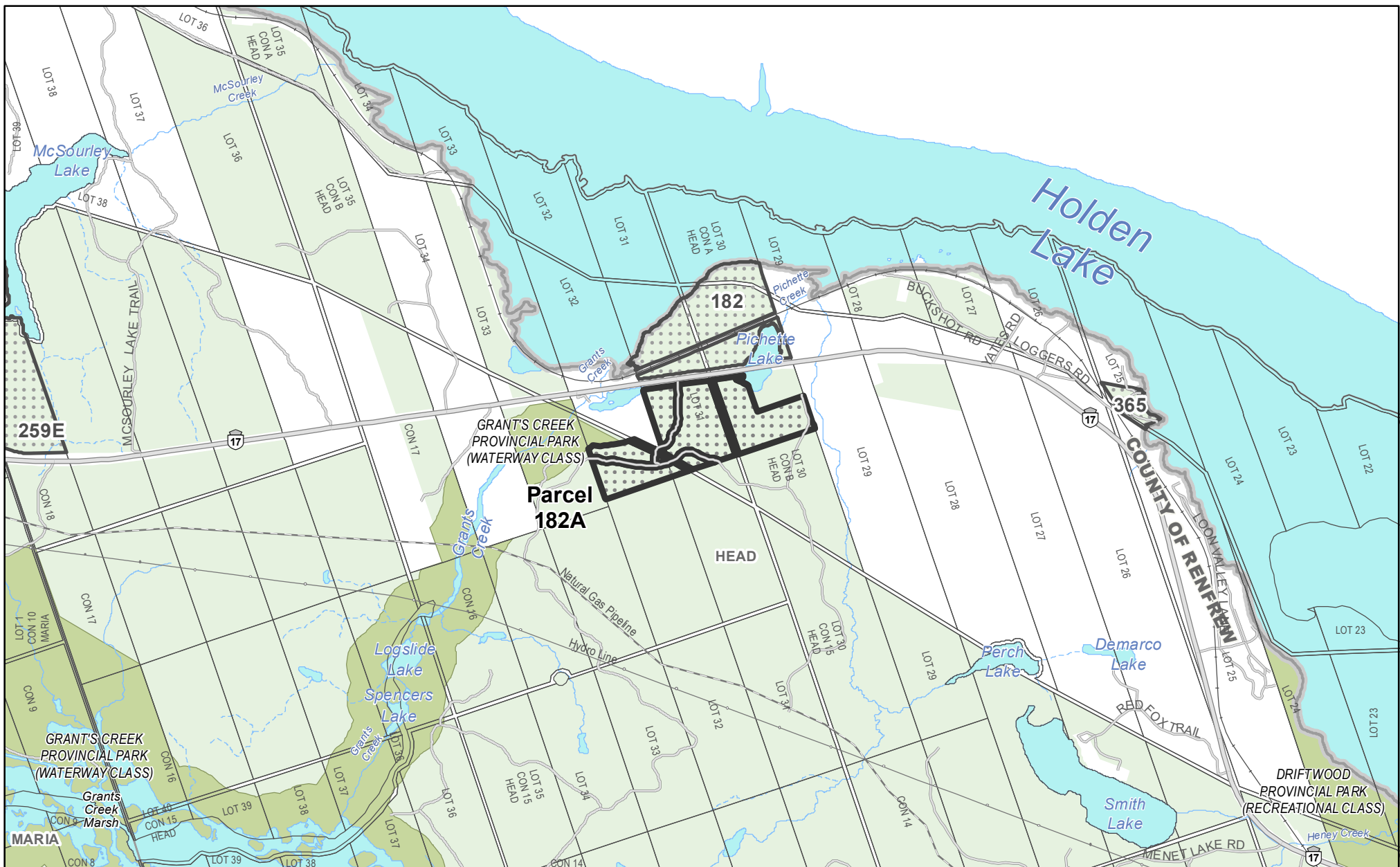
0 125 m
1:2,500

Highway
Other Road
Crown Land

**DRAFT FOR
DISCUSSION
PURPOSES**



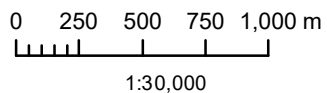
Do not rely on this map as being a precise indicator of routes, locations of features, or as a guide to navigation. This map may contain cartographic errors or omissions. Map data compiled from various sources. Datum: North American 1983 Projection: NAD 1983 UTM Zone 18N Published September 10, 2020



**Algonquins of Ontario
Proposed Settlement Lands - 2020**

Parcel: 182A

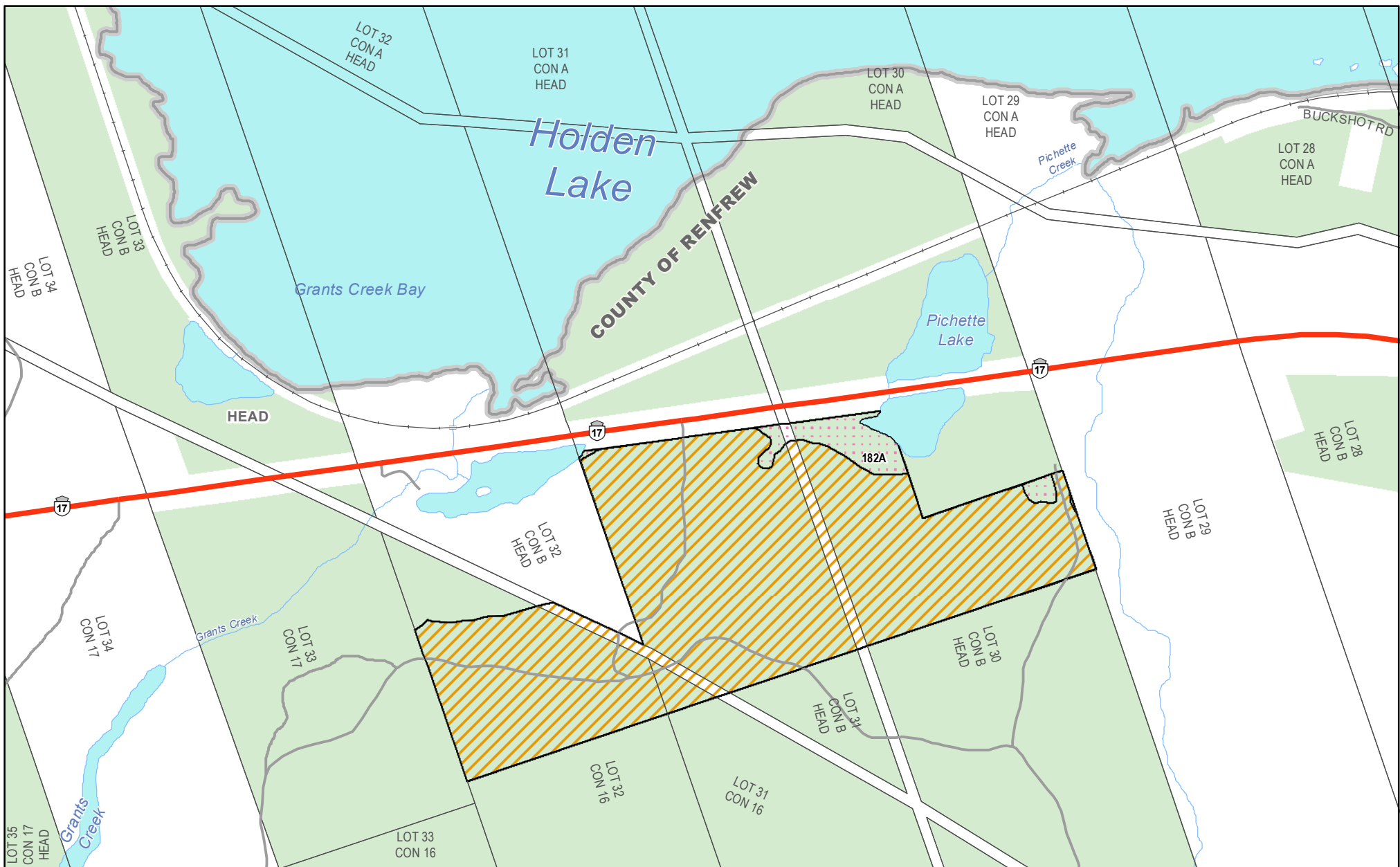
County of Renfrew: Township of Head, Clara and Maria



- | | |
|--------------------------------|-----------------------------------|
| Proposed Settlement Lands | Highway |
| Lot Fabric | Other Road |
| Lower / Single Tier Boundary | Railway |
| District / Upper Tier Boundary | Transmission / Communication Line |
| | Pipeline |
| | Protected Area |
| | Crown Land |

**DRAFT FOR
CONSULTATION PURPOSES**

This map is a graphic representation that describes the intent of the parcel boundary(ies). The information has been compiled from various sources and the accuracy is not guaranteed. Do not rely on this map as a precise indicator of routes, locations of features, or as a guide to navigation. This map may contain cartographic errors or omissions.
Datum: North American 1983
Projection: NAD 1983 UTM Zone 18N
Published October 1, 2020



**Proposed Post-Transfer
Parcel: 182A
County of Renfrew**

Official Plan Designation

- Environmental Protection
- Rural

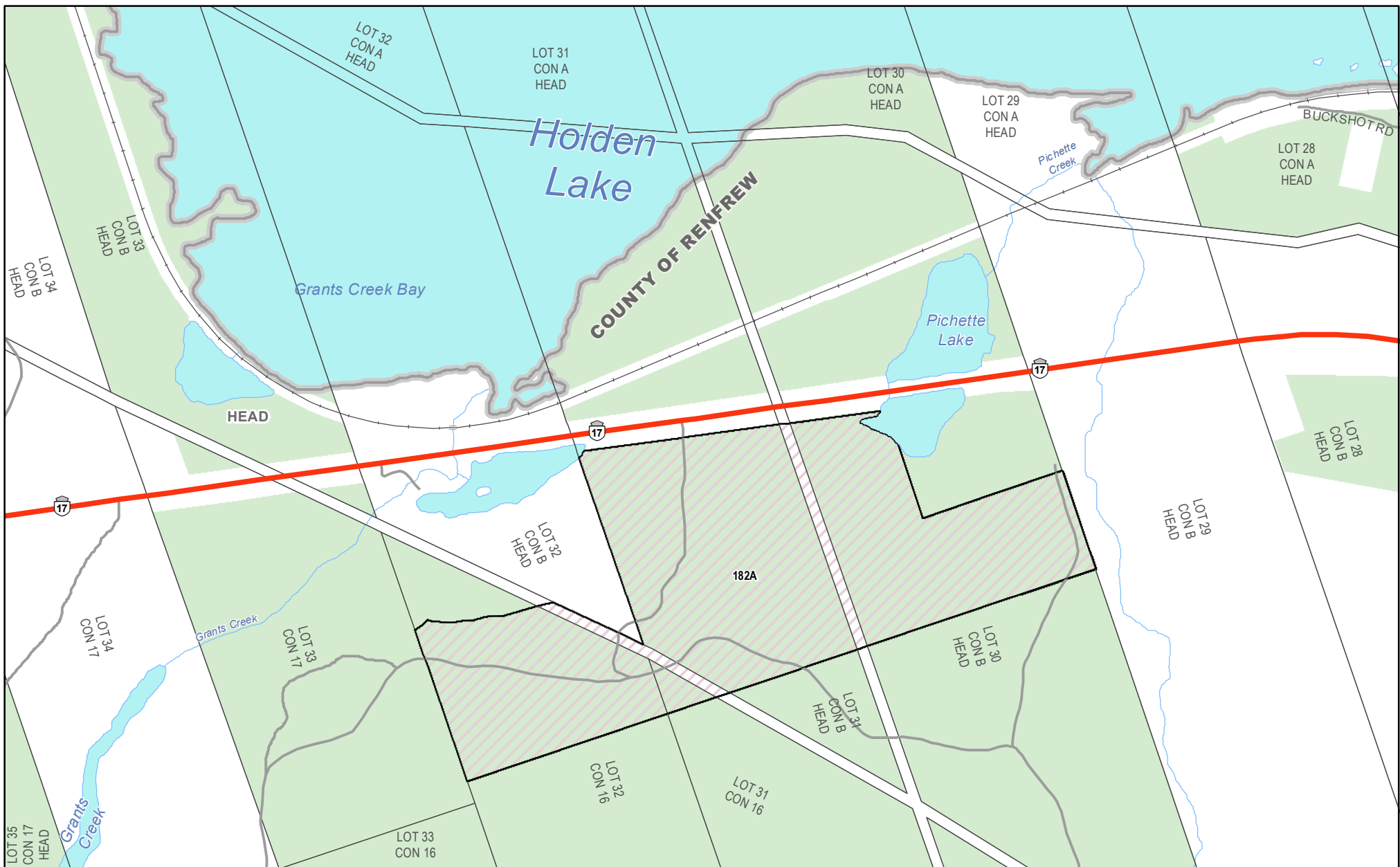
0 250 m
1:10,000

- Highway
- Other Road
- Crown Land

**DRAFT FOR
DISCUSSION
PURPOSES**



Do not rely on this map as being a precise indicator of routes, locations of features, or as a guide to navigation. This map may contain cartographic errors or omissions. Map data compiled from various sources. Datum: North American 1983 Projection: NAD 1983 UTM Zone 18N Published September 10, 2020



**Proposed Post-Transfer
Parcel: 182A**
County of Renfrew: Township of Head, Clara and Maria

Zoning
To Be Determined (TBD)

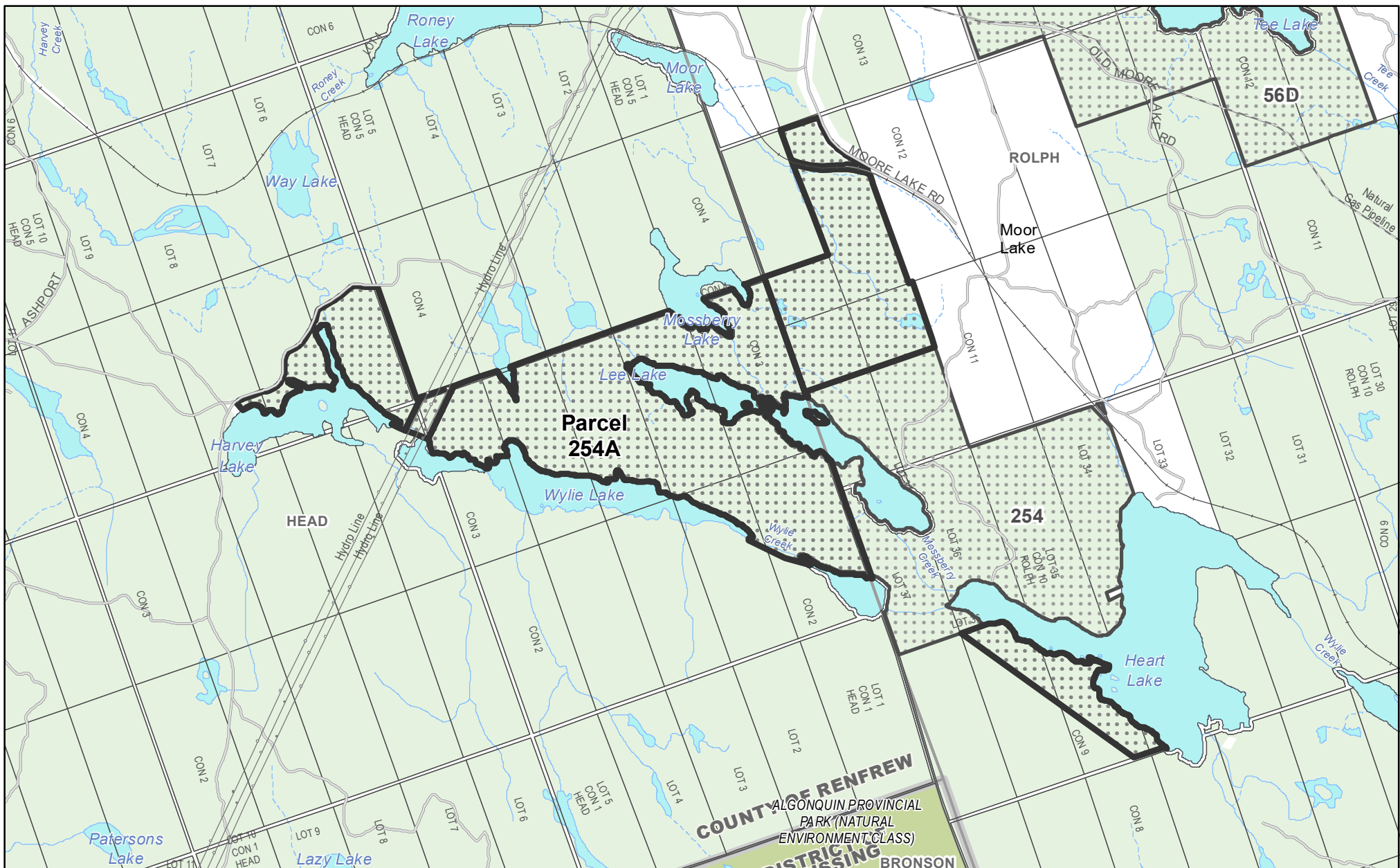
0 250 m
1:10,000

Highway
Other Road
Crown Land

**DRAFT FOR
DISCUSSION
PURPOSES**



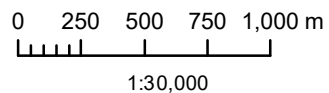
Do not rely on this map as being a precise indicator of routes, locations of features, or as a guide to navigation. This map may contain cartographic errors or omissions. Map data compiled from various sources. Datum: North American 1983 Projection: NAD 1983 UTM Zone 18N Published September 10, 2020



**Algonquins of Ontario
Proposed Settlement Lands - 2020**

Parcel: 254A

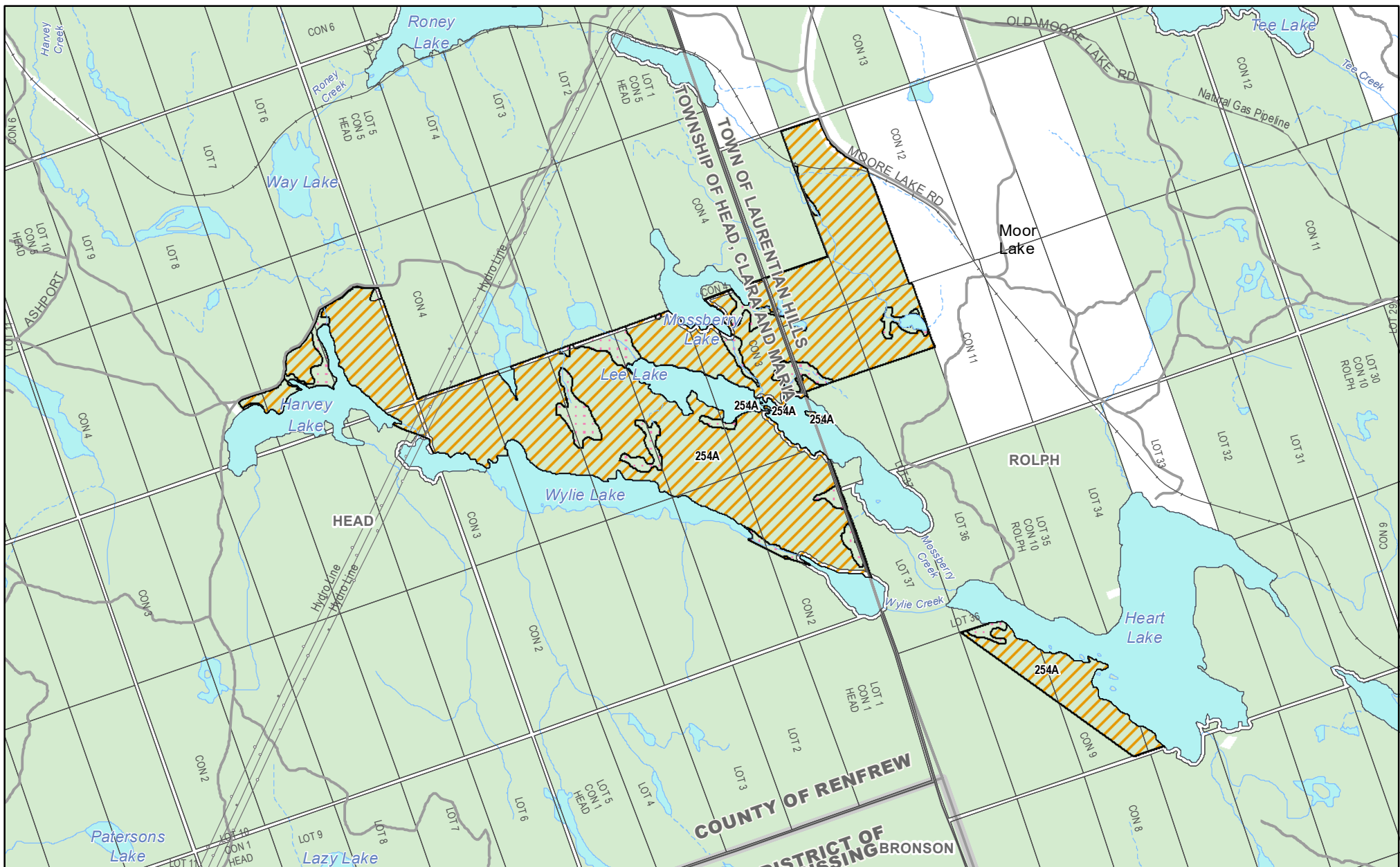
**County of Renfrew: Township of Head, Clara and
Maria; Town of Laurentian Hills**



- | | |
|--------------------------------|-----------------------------------|
| Proposed Settlement Lands | Highway |
| Lot Fabric | Other Road |
| Lower / Single Tier Boundary | Railway |
| District / Upper Tier Boundary | Transmission / Communication Line |
| | Pipeline |
| | Protected Area |
| | Crown Land |

**DRAFT FOR
CONSULTATION PURPOSES**

This map is a graphic representation that describes the intent of the parcel boundary(ies). The information has been compiled from various sources and the accuracy is not guaranteed. Do not rely on it as being a precise indicator of routes, locations of features, or as a guide to navigation. This map may contain cartographic errors or omissions.
Datum: North American 1983
Projection: NAD 1983 UTM Zone 18N
Published October 1, 2020



**Proposed Post-Transfer
Parcel: 254A
County of Renfrew**

0 250 500 750 1,000 m
1:30,000

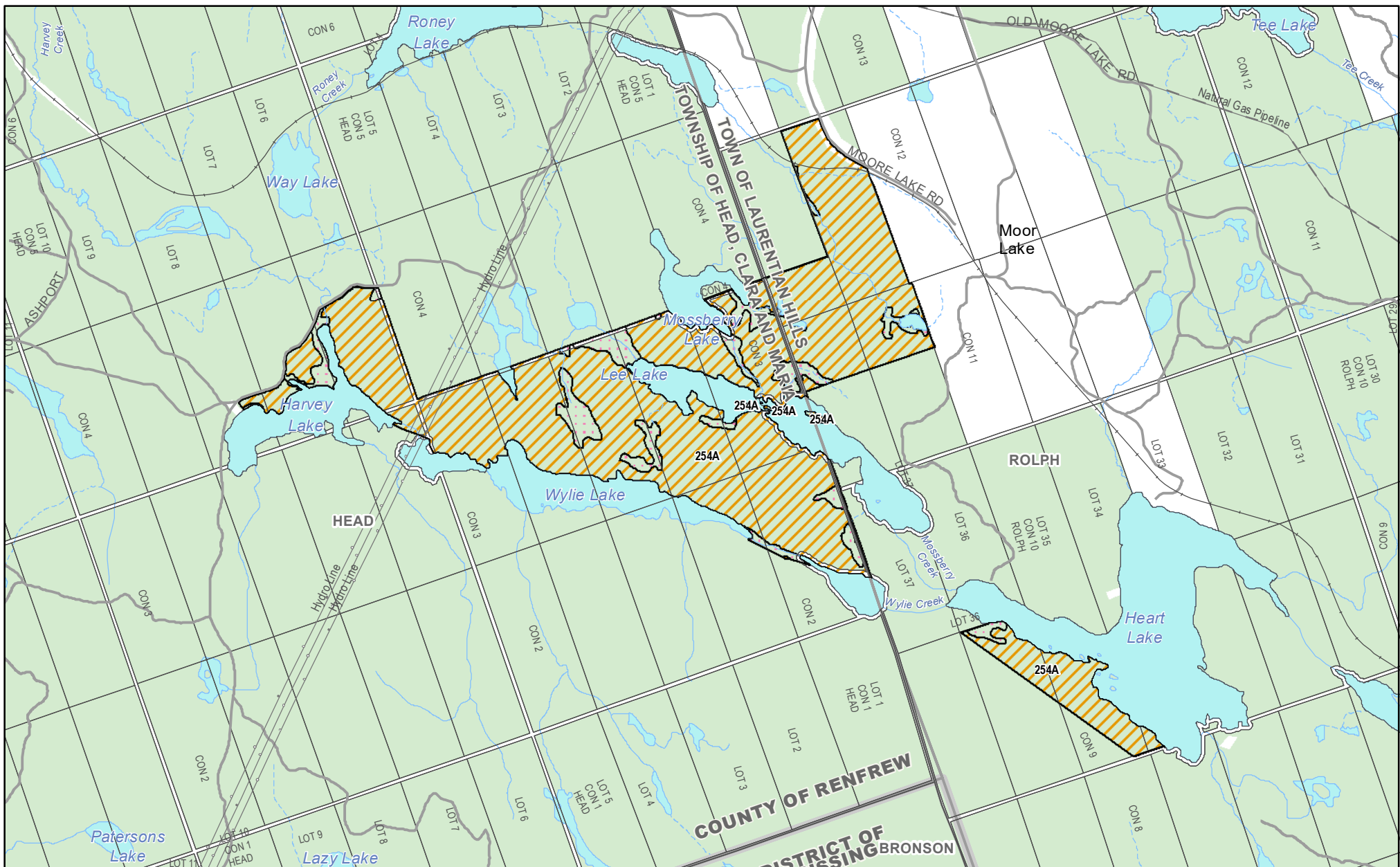
— Highway
— Other Road
— Crown Land

Official Plan Designation
 Environmental Protection
 Rural



**DRAFT FOR
DISCUSSION
PURPOSES**







Do not rely on this map as being a precise indicator of routes, locations of features, or as a guide to navigation. This map may contain cartographic errors or omissions. Map data compiled from various sources. Datum: North American 1983 Projection: NAD 1983 UTM Zone 18N Published October 5, 2020



**Proposed Post-Transfer
Parcel: 254A
County of Renfrew: Township of Head, Clara and Maria**

Zoning
 Environmental Protection
 Rural

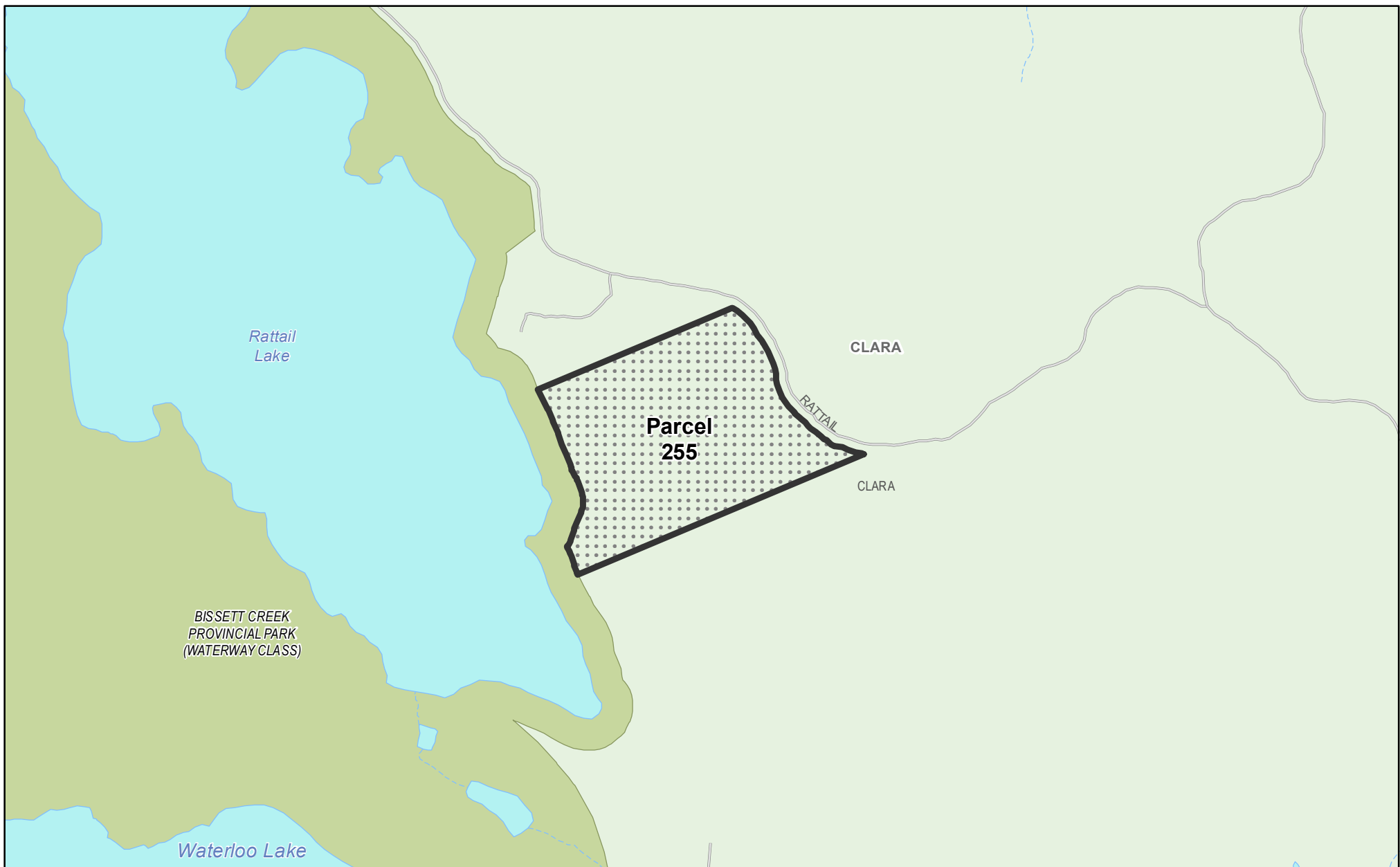
0 250 500 750 1,000 m

 1:30,000

 Highway
 Other Road
 Crown Land

**DRAFT FOR
DISCUSSION
PURPOSES**



Do not rely on this map as being a precise indicator of routes, locations of features, or as a guide to navigation. This map may contain cartographic errors or omissions. Map data compiled from various sources. Datum: North American 1983 Projection: NAD 1983 UTM Zone 18N Published October 5, 2020

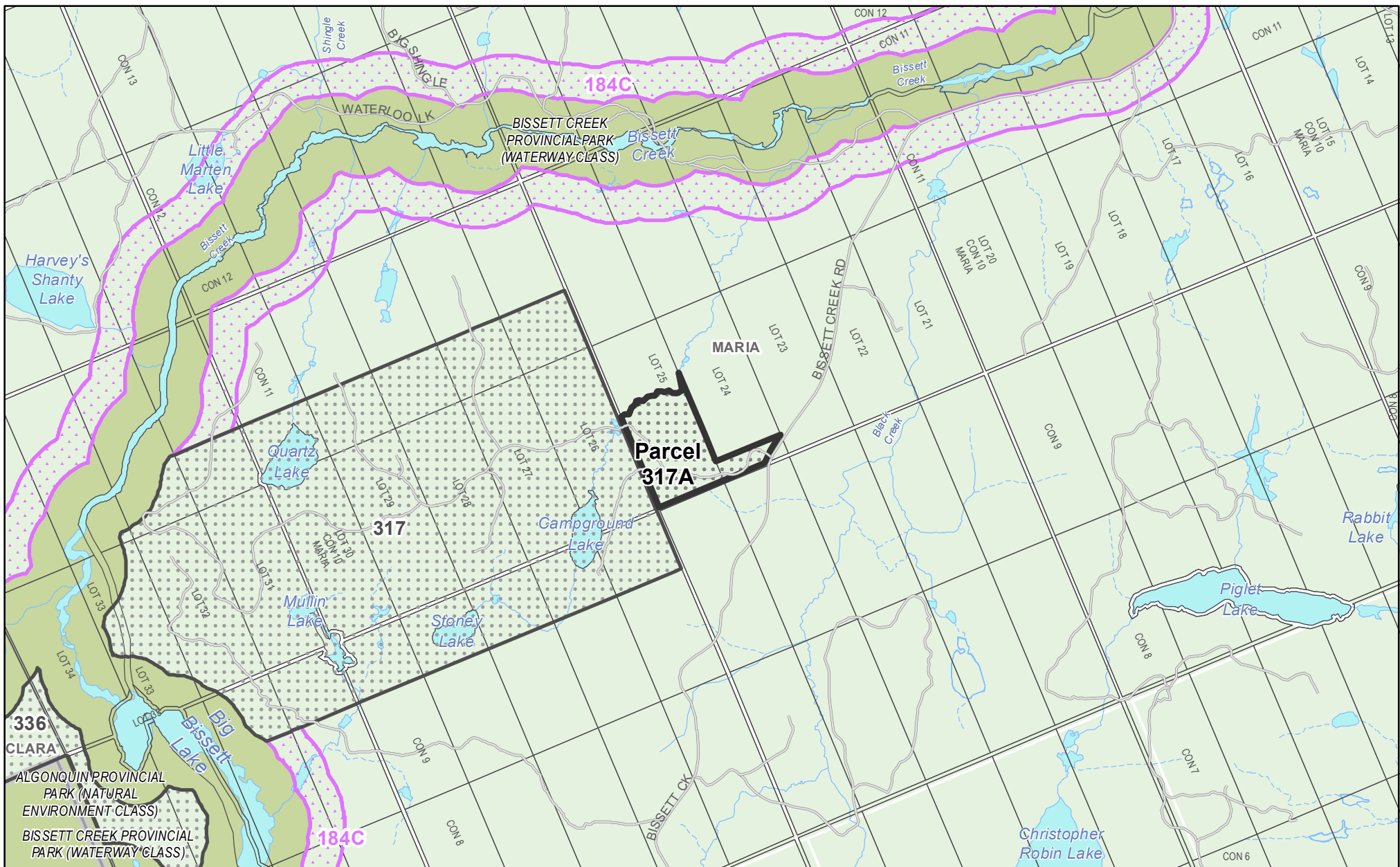


Algonquins of Ontario
Proposed Settlement Lands - 2020
Parcel: 255
County of Renfrew: Township of Head, Clara and Maria

- | | |
|--------------------------------|-----------------------------------|
| Proposed Settlement Lands | Highway |
| Lot Fabric | Other Road |
| Lower / Single Tier Boundary | Railway |
| District / Upper Tier Boundary | Transmission / Communication Line |
| | Pipeline |
| | Protected Area |
| | Crown Land |

DRAFT FOR CONSULTATION PURPOSES

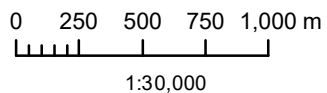
This map is a graphic representation that describes the intent of the parcel boundary(ies). The information has been compiled from various sources and the accuracy is not guaranteed. Do not rely on it as being a precise indicator of routes, locations of features, or as a guide to navigation. This map may contain cartographic errors or omissions.
 Datum: North American 1983
 Projection: NAD 1983 UTM Zone 17N
 Published October 1, 2020



**Algonquins of Ontario
Proposed Settlement Lands - 2020**

Parcel: 317A

**County of Renfrew: Township of Head, Clara and
Maria**

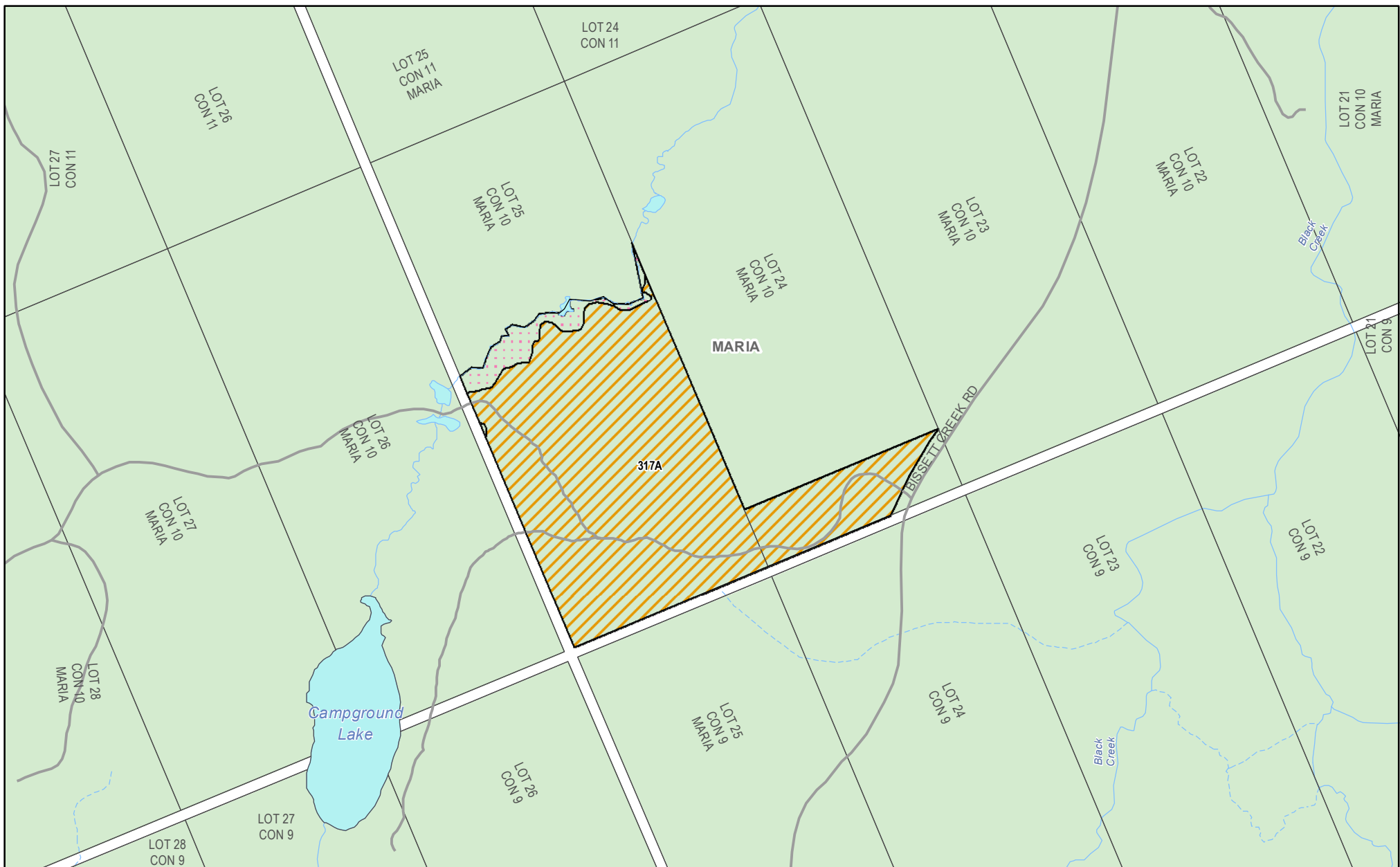


- Proposed Settlement Lands
- Other Algonquin Interests on Crown Land
- Lot Fabric
- Lower / Single Tier Boundary
- District / Upper Tier Boundary

- Highway
- Other Road
- Railway
- Transmission / Communication Line
- Pipeline
- Protected Area
- Crown Land

**DRAFT FOR
CONSULTATION PURPOSES**

This map is a graphic representation that describes the intent of the parcel boundary(ies). The information has been compiled from various sources and the accuracy is not guaranteed. Do not rely on it as being a precise indicator of routes, locations of features, or as a guide to navigation. This map may contain cartographic errors or omissions.
Datum: North American 1983
Projection: NAD 1983 UTM Zone 17N
Published October 1, 2020






**Proposed Post-Transfer
Parcel: 317A
County of Renfrew**

Official Plan Designation
 Environmental Protection
 Rural

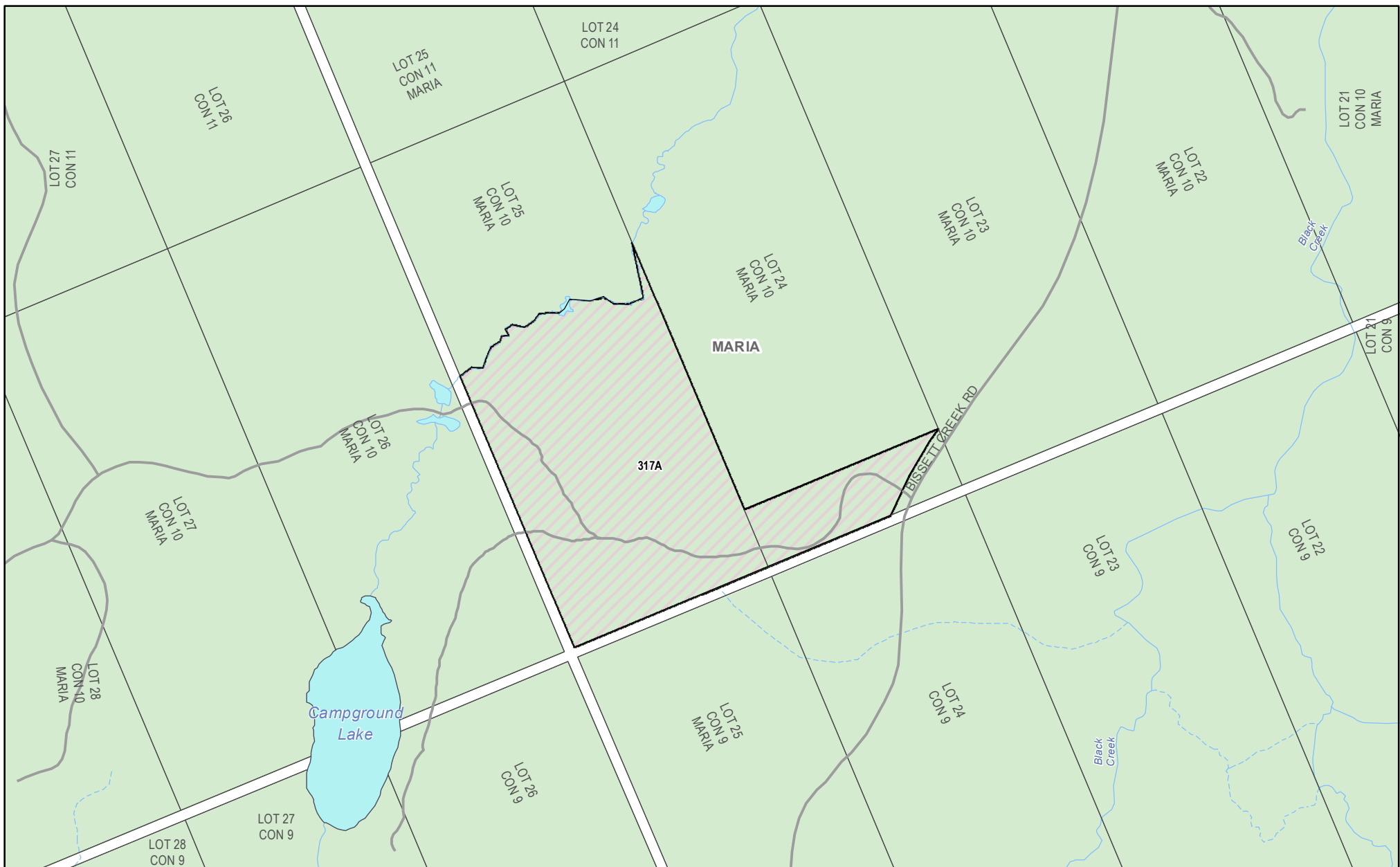
**DRAFT FOR
DISCUSSION
PURPOSES**



0 250 m
1:10,000

 Highway
 Other Road
 Crown Land

Do not rely on this map as being a precise indicator of routes, locations of features, or as a guide to navigation. This map may contain cartographic errors or omissions. Map data compiled from various sources. Datum: North American 1983 Projection: NAD 1983 UTM Zone 17N Published September 10, 2020



**Proposed Post-Transfer
Parcel: 317A**
County of Renfrew: Township of Head, Clara and Maria

Zoning
To Be Determined (TBD)

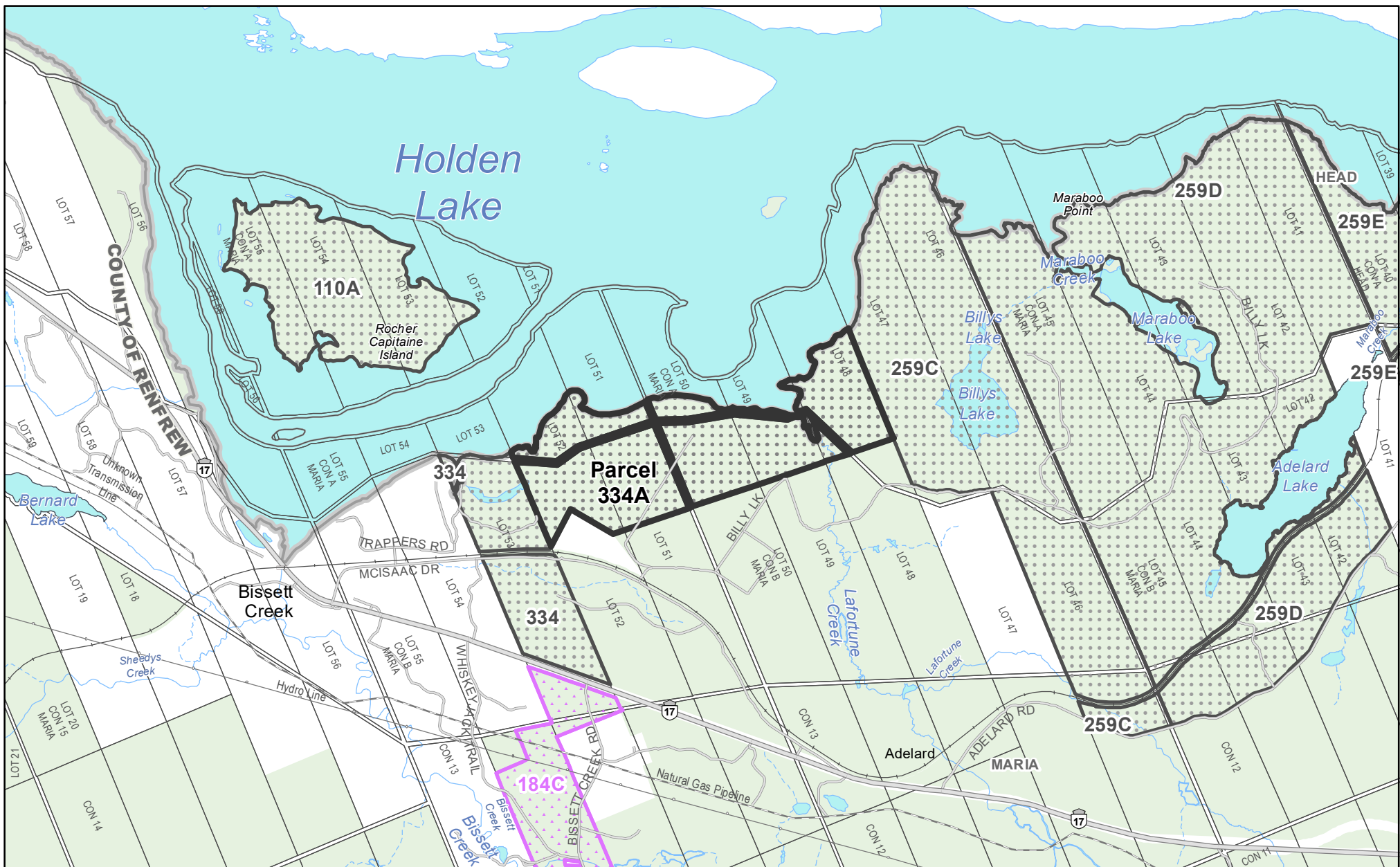
0 250 m
1:10,000

Highway
Other Road
Crown Land

**DRAFT FOR
DISCUSSION
PURPOSES**



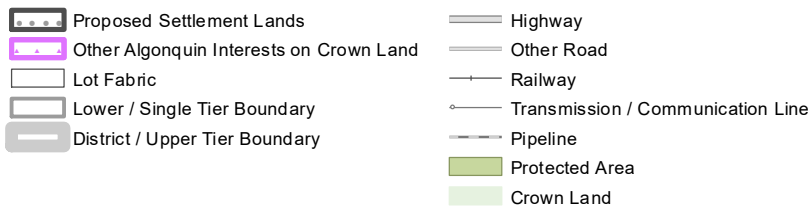
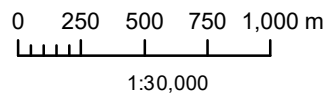
Do not rely on this map as being a precise indicator of routes, locations of features, or as a guide to navigation. This map may contain cartographic errors or omissions. Map data compiled from various sources. Datum: North American 1983 Projection: NAD 1983 UTM Zone 17N Published September 10, 2020



Algonquins of Ontario
Proposed Settlement Lands - 2020

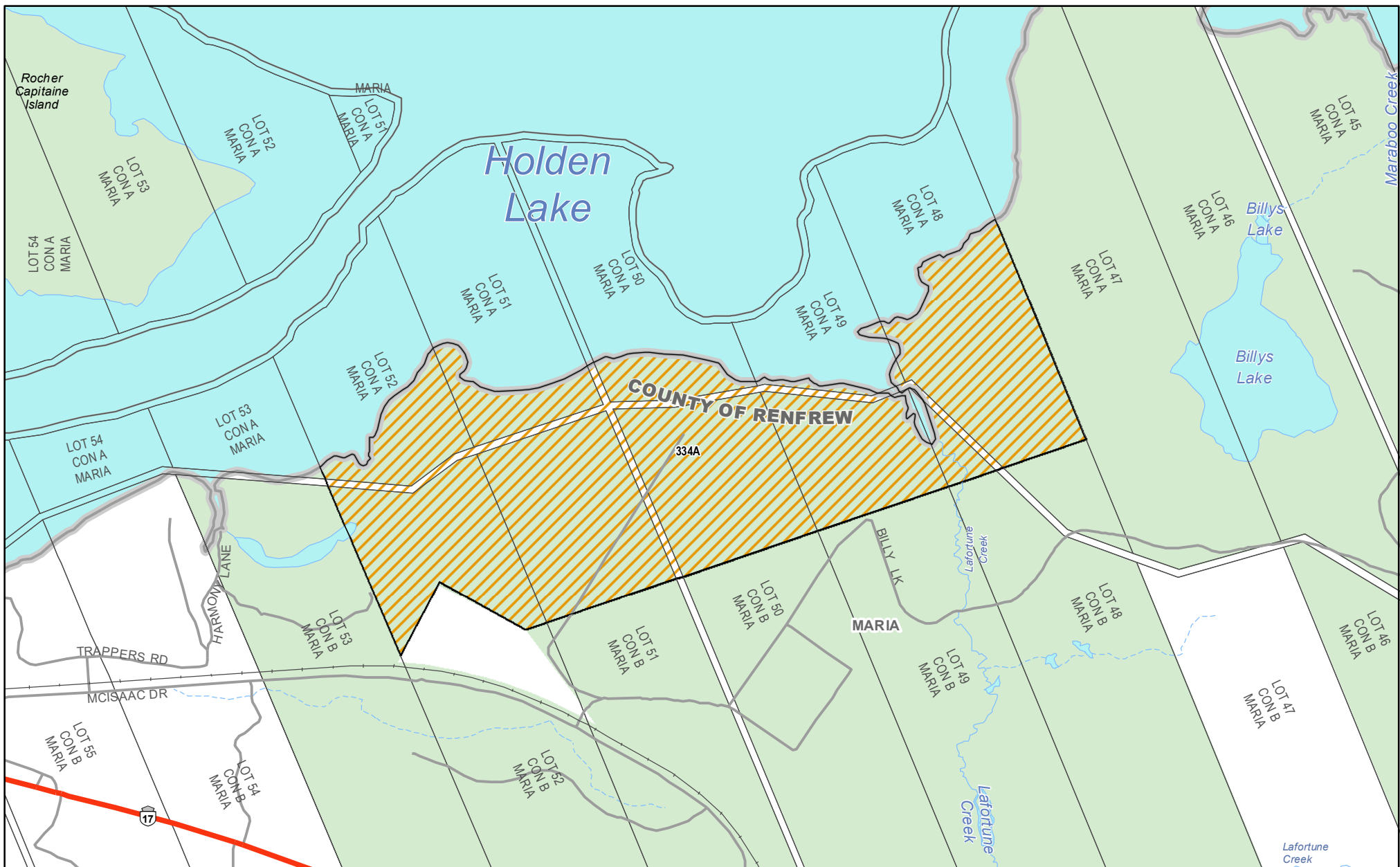
Parcel: 334A

County of Renfrew: Township of Head, Clara and Maria




**DRAFT FOR
 CONSULTATION PURPOSES**




This map is a graphic representation that describes the intent of the parcel boundary(ies). The information has been compiled from various sources and the accuracy is not guaranteed. Do not rely on it as being a precise indicator of routes, locations of features, or as a guide to navigation. This map may contain cartographic errors or omissions.
 Datum: North American 1983
 Projection: NAD 1983 UTM Zone 17N
 Published October 1, 2020



**Proposed Post-Transfer
Parcel: 334A
County of Renfrew**

Official Plan Designation
 Rural

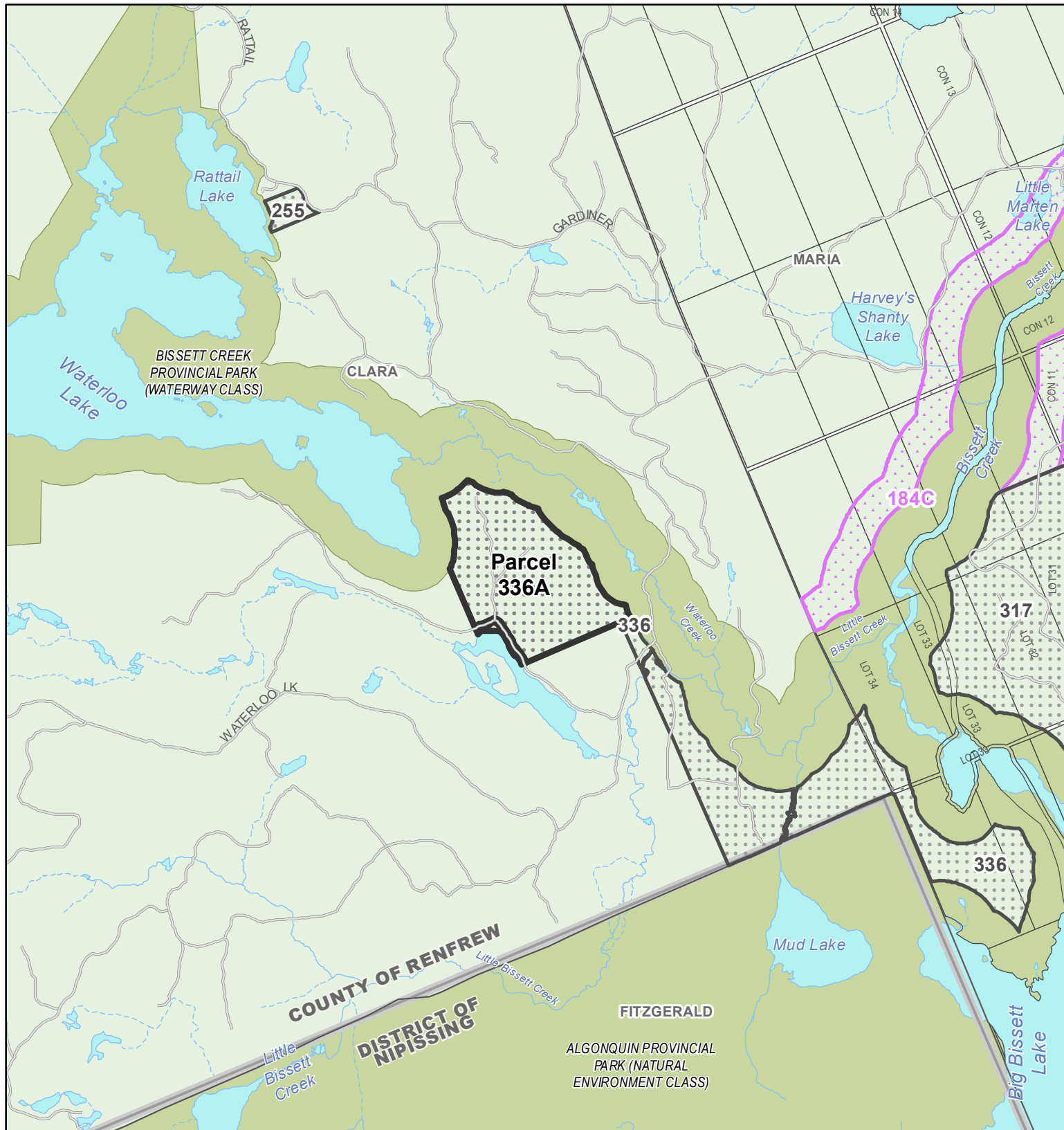
0 250 500 m
 1:15,000

 Highway
 Other Road
 Crown Land

**DRAFT FOR
DISCUSSION
PURPOSES**



Do not rely on this map as being a precise indicator of routes, locations of features, or as a guide to navigation. This map may contain cartographic errors or omissions. Map data compiled from various sources. Datum: North American 1983 Projection: NAD 1983 UTM Zone 17N Published September 10, 2020



Algonquins of Ontario
Proposed Settlement Lands - 2020
Parcel: 336A
County of Renfrew: Township of Head, Clara and Maria

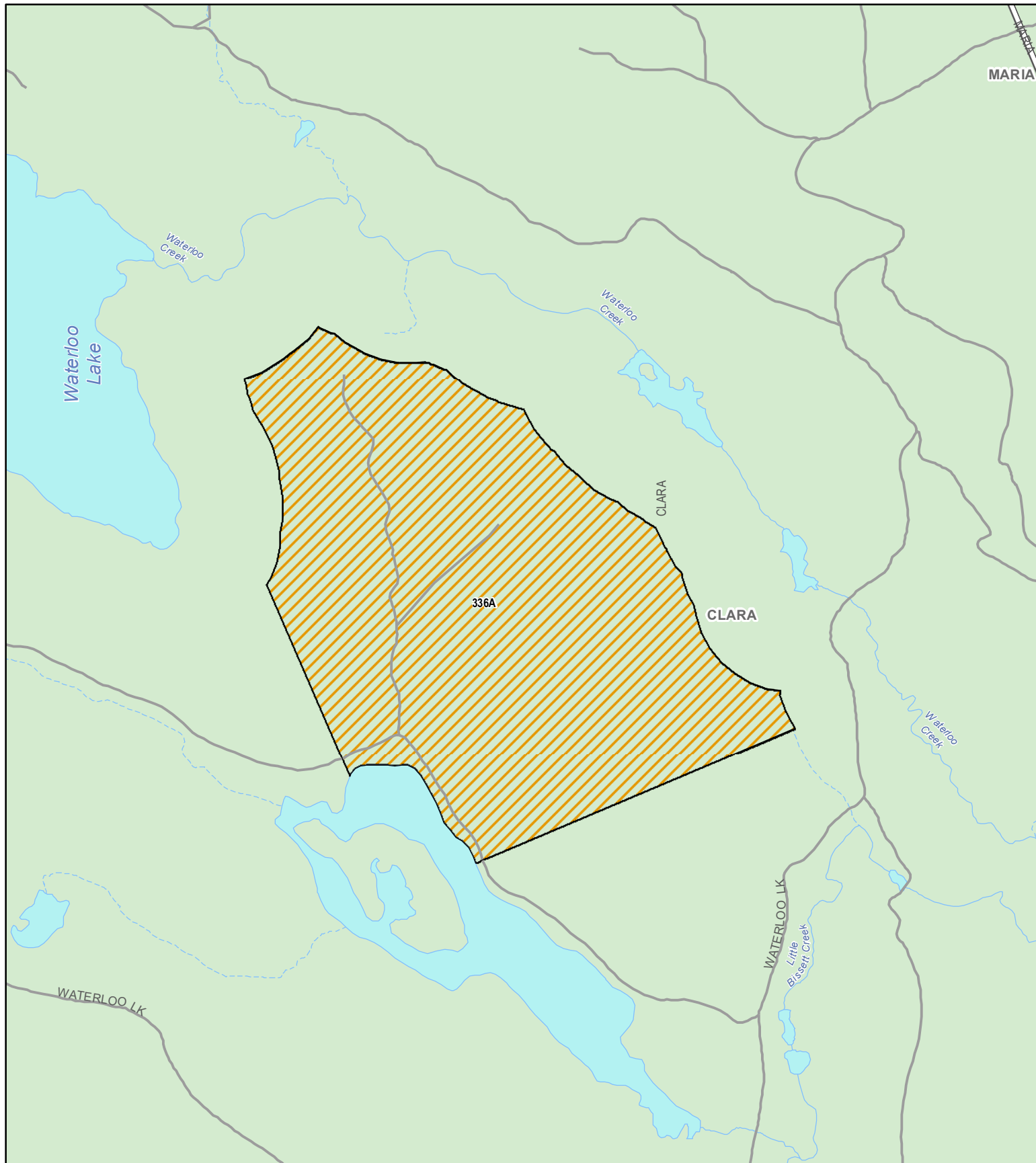
0 250 500 750 1,000 m
 1:30,000



- Proposed Settlement Lands
- Other Algonquin Interests on Crown Land
- Lot Fabric
- Lower / Single Tier Boundary
- District / Upper Tier Boundary
- Highway
- Other Road
- Railway
- Transmission / Communication Line
- Pipeline
- Protected Area
- Crown Land

DRAFT FOR CONSULTATION PURPOSES

This map is a graphic representation that describes the intent of the parcel boundary(ies). The information has been compiled from various sources and the accuracy is not guaranteed. Do not rely on it as being a precise indicator of routes, locations of features, or as a guide to navigation. This map may contain cartographic errors or omissions.
 Datum: North American 1983
 Projection: NAD 1983 UTM Zone 17N
 Published October 2, 2020






**Proposed Post-Transfer
Parcel: 336A
County of Renfrew**

Official Plan Designation

 Rural

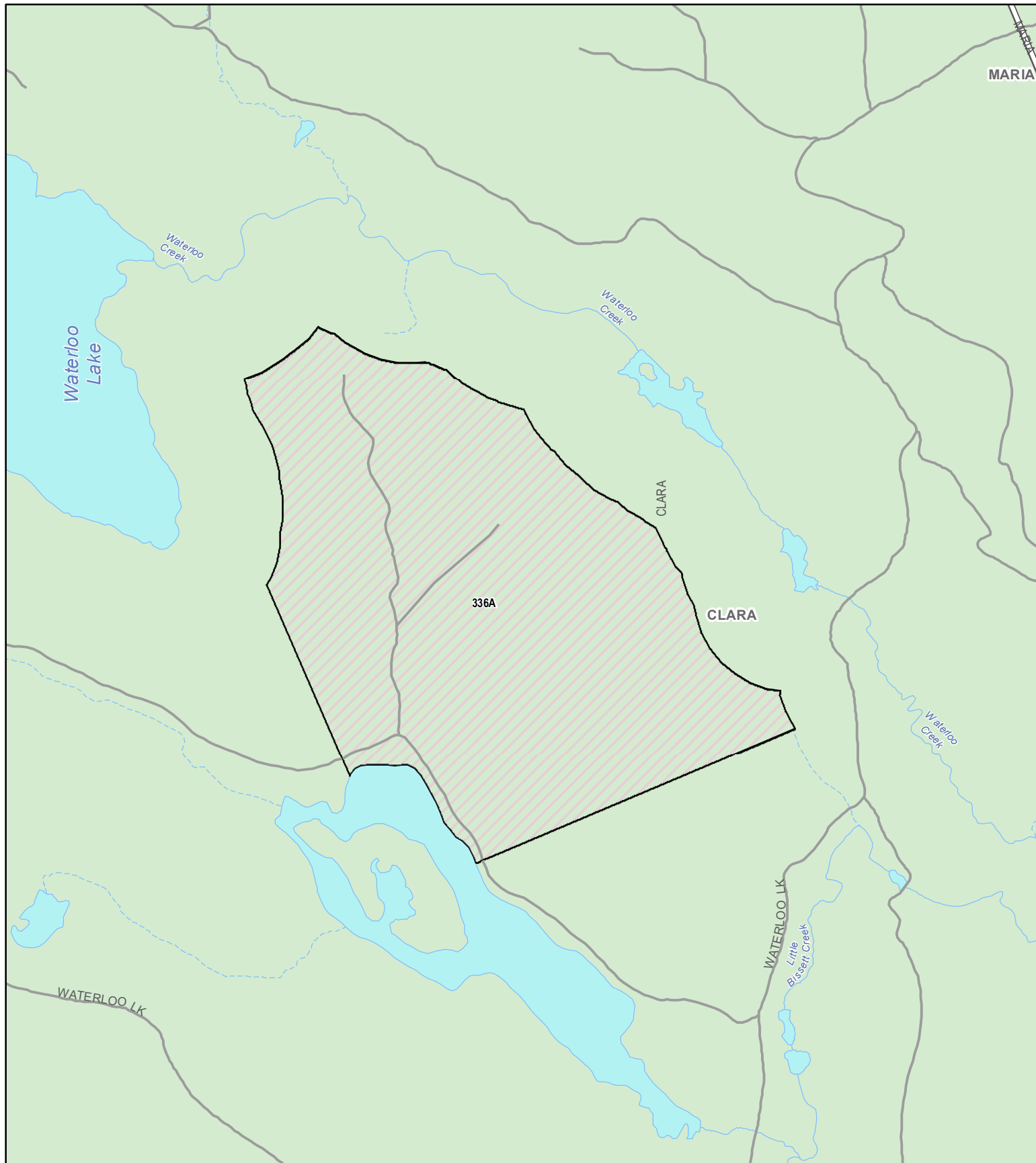
0 250 m
1:10,000

 Highway
 Other Road
 Crown Land

**DRAFT FOR
DISCUSSION
PURPOSES**







Do not rely on this map as being a precise indicator of routes, locations of features, or as a guide to navigation. This map may contain cartographic errors or omissions. Map data compiled from various sources. Datum: North American 1983 Projection: NAD 1983 UTM Zone 17N Published September 10, 2020



**Proposed Post-Transfer
Parcel: 336A**
County of Renfrew: Township of Head, Clara and Maria

Zoning
 To Be Determined (TBD)

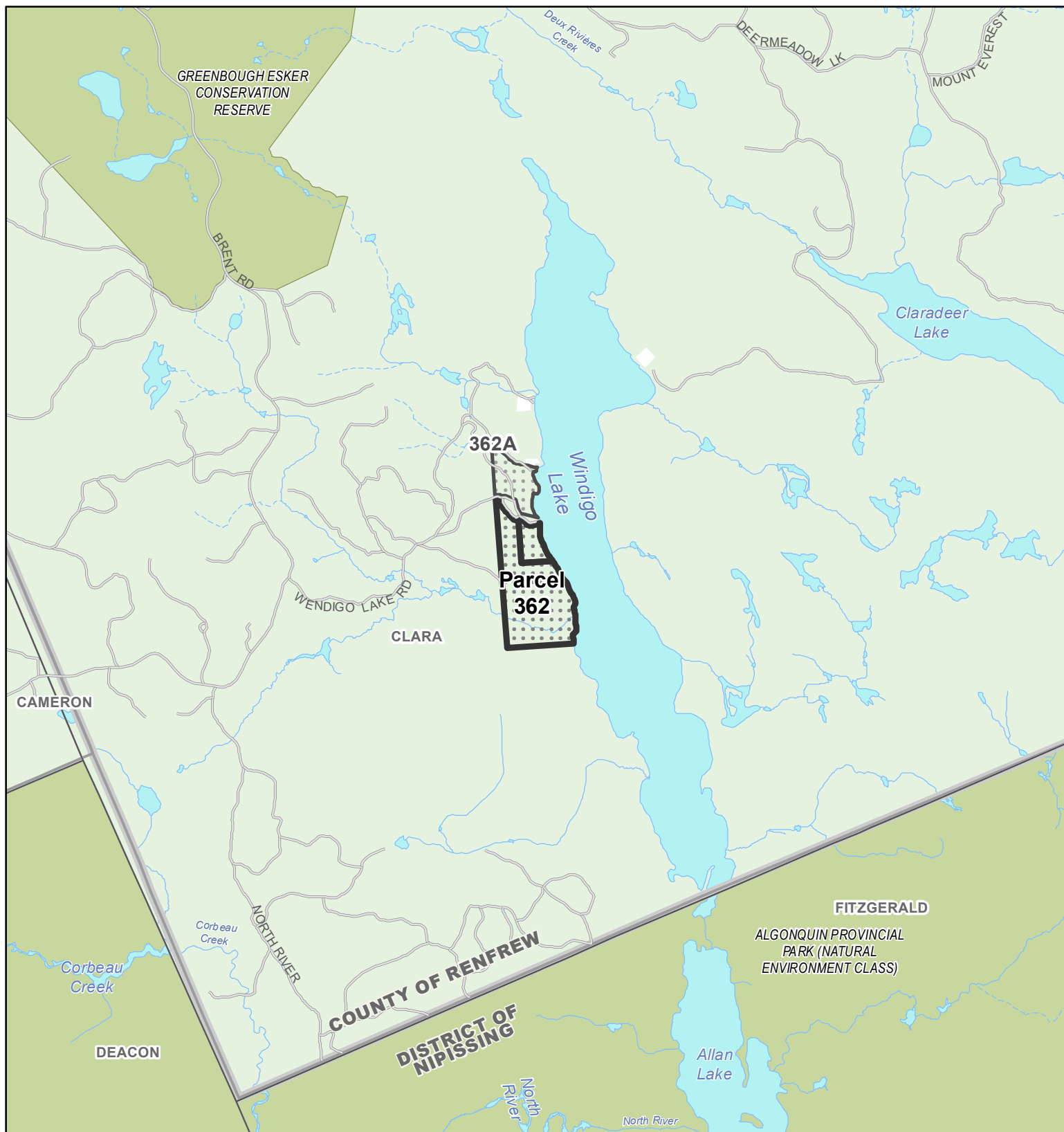
0 250 m

 1:10,000

 Highway
 Other Road
 Crown Land

**DRAFT FOR
DISCUSSION
PURPOSES**



Do not rely on this map as being a precise indicator of routes, locations of features, or as a guide to navigation. This map may contain cartographic errors or omissions. Map data compiled from various sources. Datum: North American 1983 Projection: NAD 1983 UTM Zone 17N Published September 10, 2020



Algonquins of Ontario
Proposed Settlement Lands - 2020
Parcel: 362
County of Renfrew: Township of Head, Clara and Maria

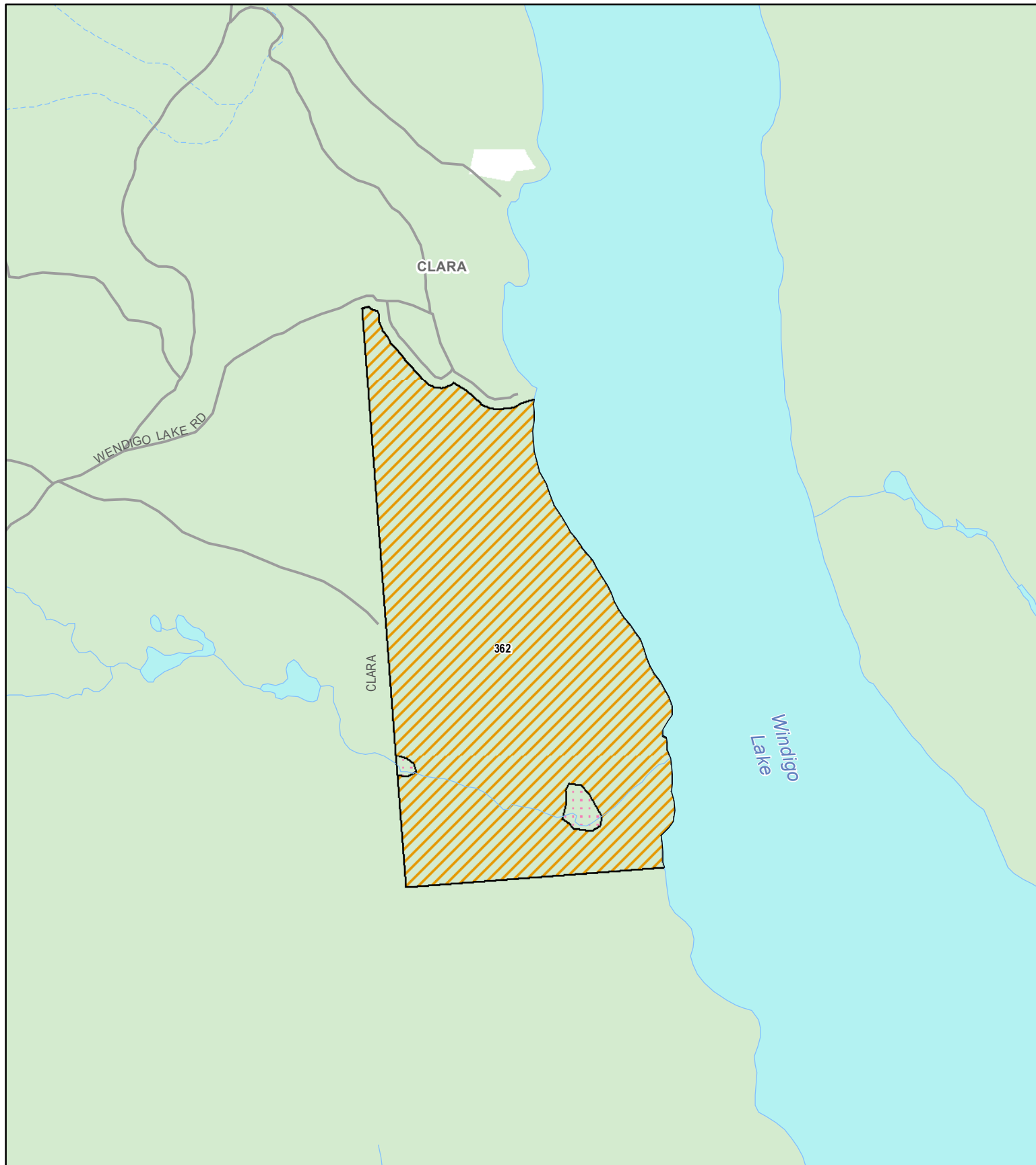
- Proposed Settlement Lands
- Lot Fabric
- Lower / Single Tier Boundary
- District / Upper Tier Boundary
- Highway
- Other Road
- Railway
- Transmission / Communication Line
- Pipeline
- Protected Area
- Crown Land

0 250 500 750 1,000 m
 1:30,000



DRAFT FOR CONSULTATION PURPOSES

This map is a graphic representation that describes the intent of the parcel boundary(ies). The information has been compiled from various sources and the accuracy is not guaranteed. Do not rely on it as being a precise indicator of routes, locations of features, or as a guide to navigation. This map may contain cartographic errors or omissions.
 Datum: North American 1983
 Projection: NAD 1983 UTM Zone 17N
 Published October 2, 2020



**Proposed Post-Transfer
Parcel: 362
County of Renfrew**

0 250 m
1:7,500

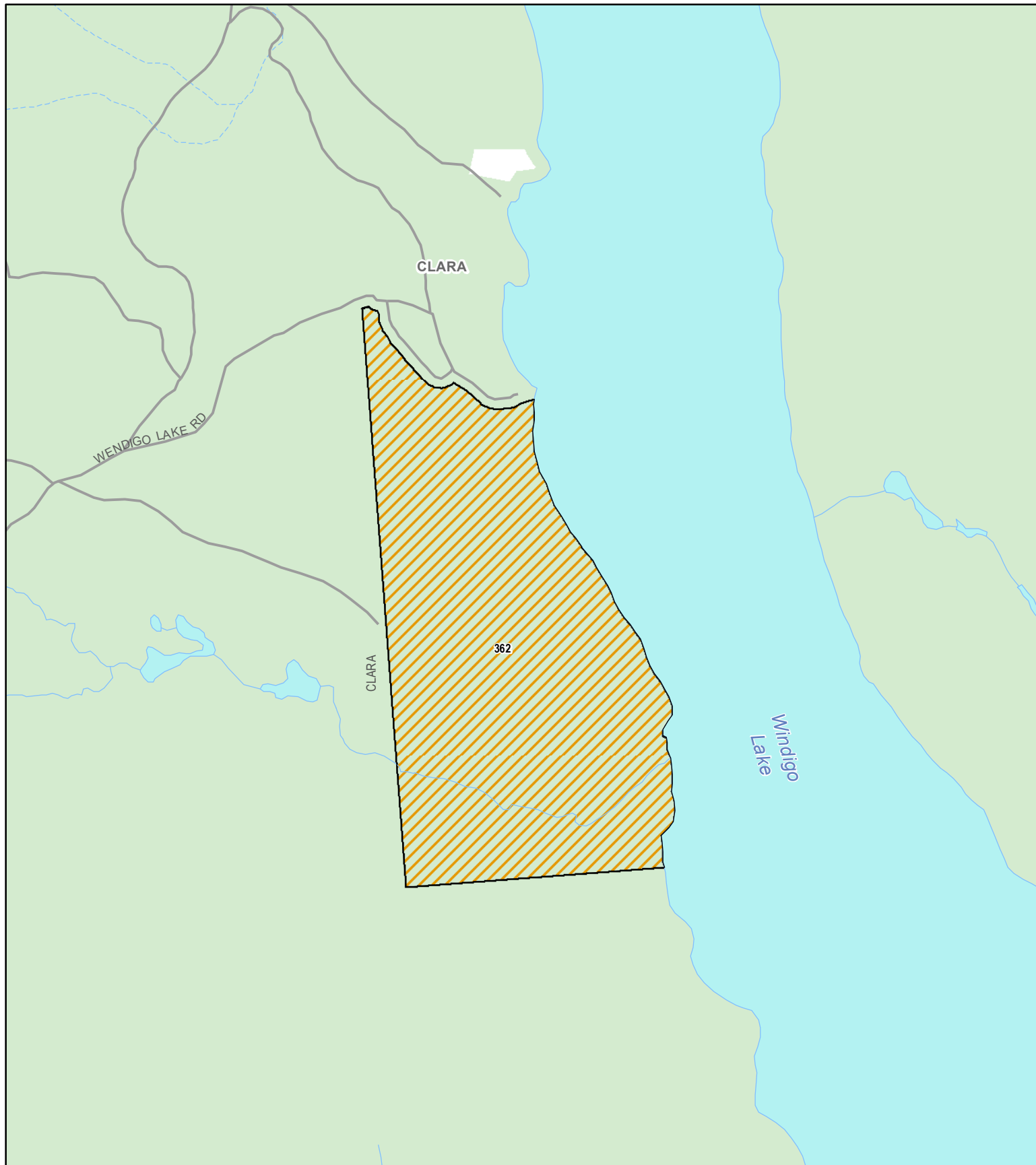
Highway
Other Road
Crown Land

Official Plan Designation
Environmental Protection
Rural

**DRAFT FOR
DISCUSSION
PURPOSES**






Do not rely on this map as being a precise indicator of routes, locations of features, or as a guide to navigation. This map may contain cartographic errors or omissions. Map data compiled from various sources. Datum: North American 1983 Projection: NAD 1983 UTM Zone 17N Published June 6, 2020



Proposed Post-Transfer
Parcel: 362
 County of Renfrew: Township of Head, Clara and Maria

Zoning
 To Be Determined (TBD)

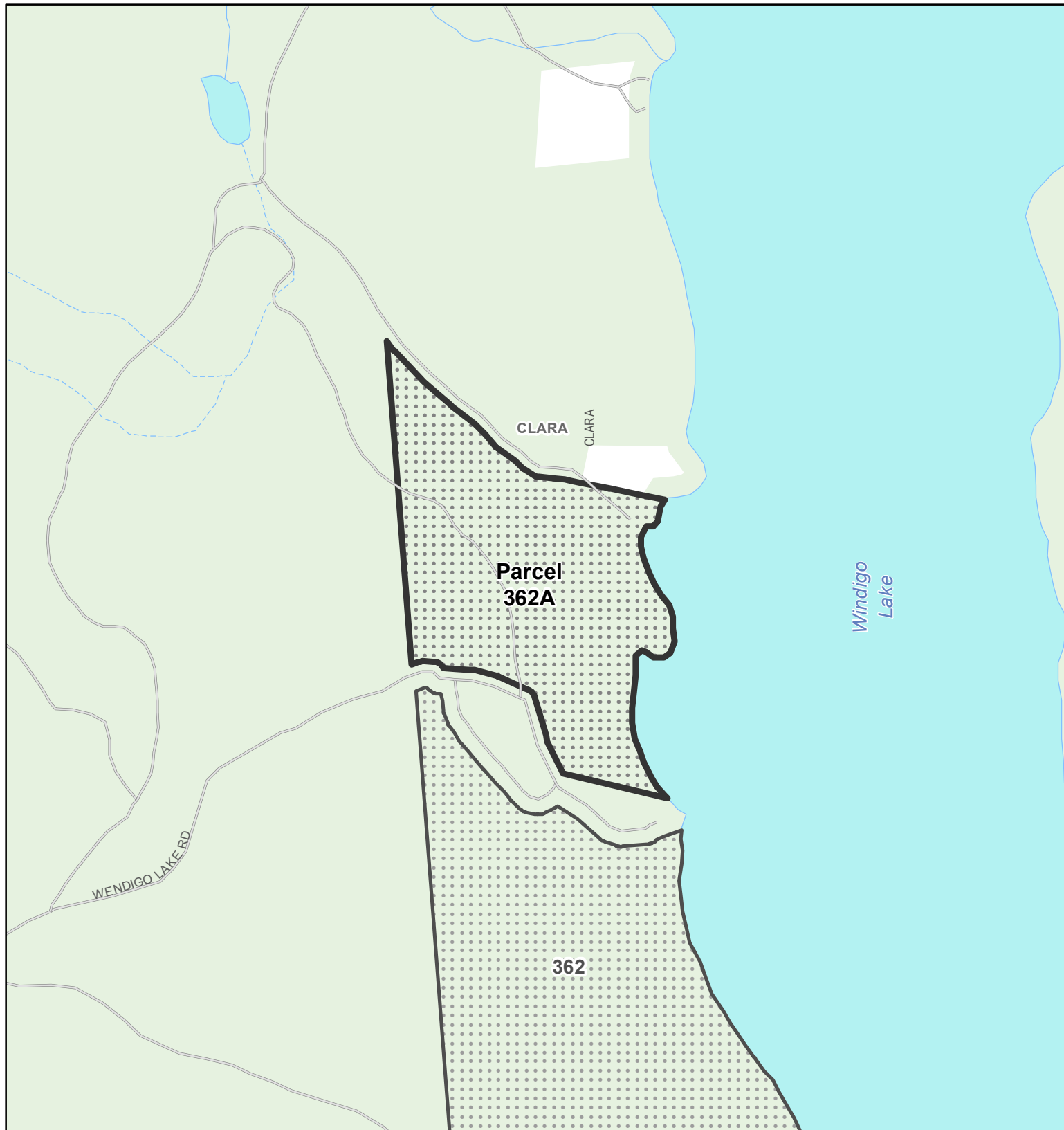
0 250 m
 1:7,500

 Highway
 Other Road
 Crown Land

**DRAFT FOR
 DISCUSSION
 PURPOSES**



Do not rely on this map as being a precise indicator of routes, locations of features, or as a guide to navigation. This map may contain cartographic errors or omissions. Map data compiled from various sources. Datum: North American 1983 Projection: NAD 1983 UTM Zone 17N Published June 6, 2020



Algonquins of Ontario
Proposed Settlement Lands - 2020
Parcel: 362A
County of Renfrew: Township of Head, Clara and Maria

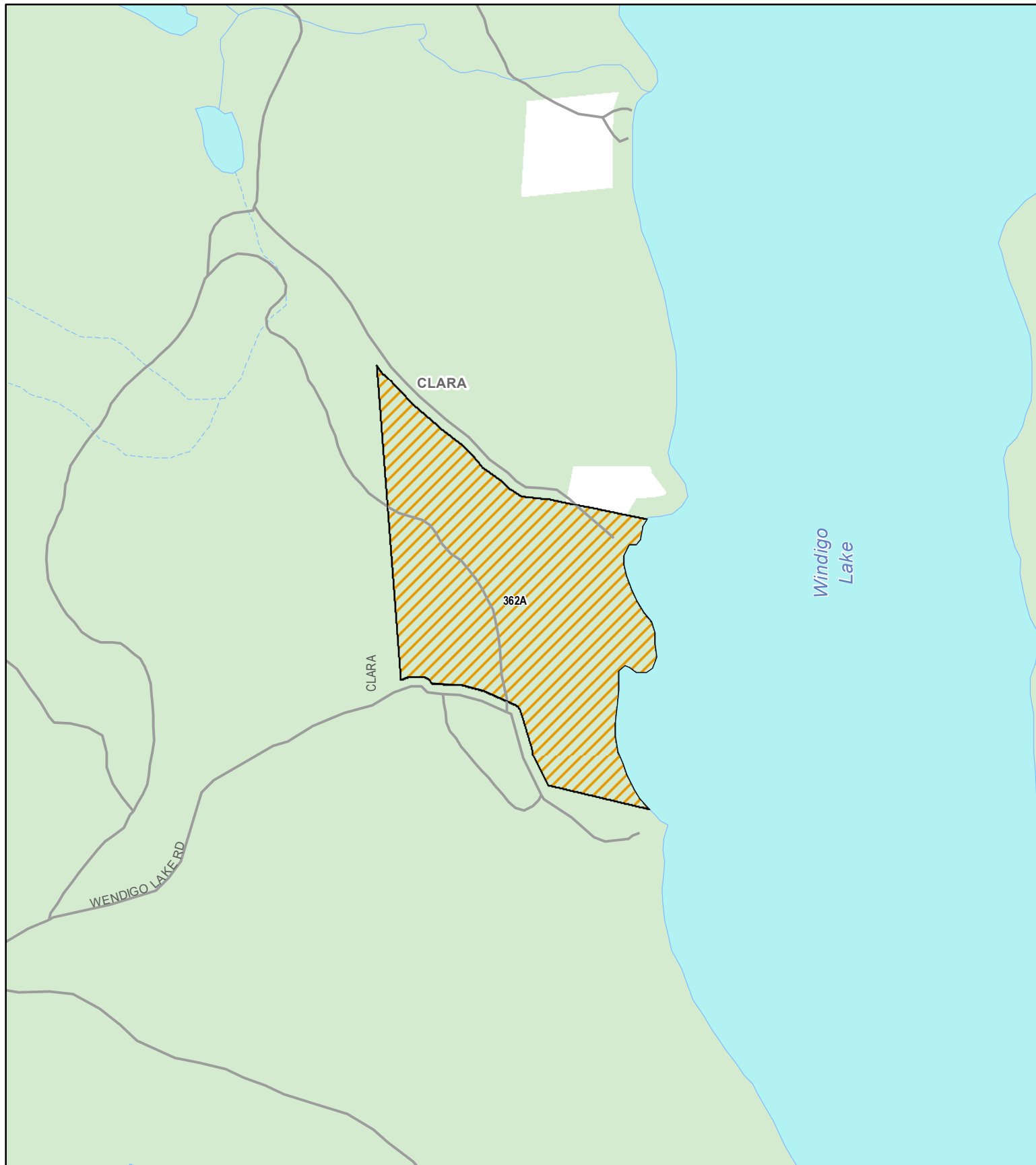
0 250 m
 1:5,000



- Proposed Settlement Lands
- Lot Fabric
- Lower / Single Tier Boundary
- District / Upper Tier Boundary
- Highway
- Other Road
- Railway
- Transmission / Communication Line
- Pipeline
- Protected Area
- Crown Land

DRAFT FOR CONSULTATION PURPOSES




This map is a graphic representation that describes the intent of the parcel boundary(ies). The information has been compiled from various sources and the accuracy is not guaranteed. Do not rely on it as being a precise indicator of routes, locations of features, or as a guide to navigation. This map may contain cartographic errors or omissions.
 Datum: North American 1983
 Projection: NAD 1983 UTM Zone 17N
 Published October 2, 2020



**Proposed Post-Transfer
Parcel: 362A
County of Renfrew**

Official Plan Designation
 Rural

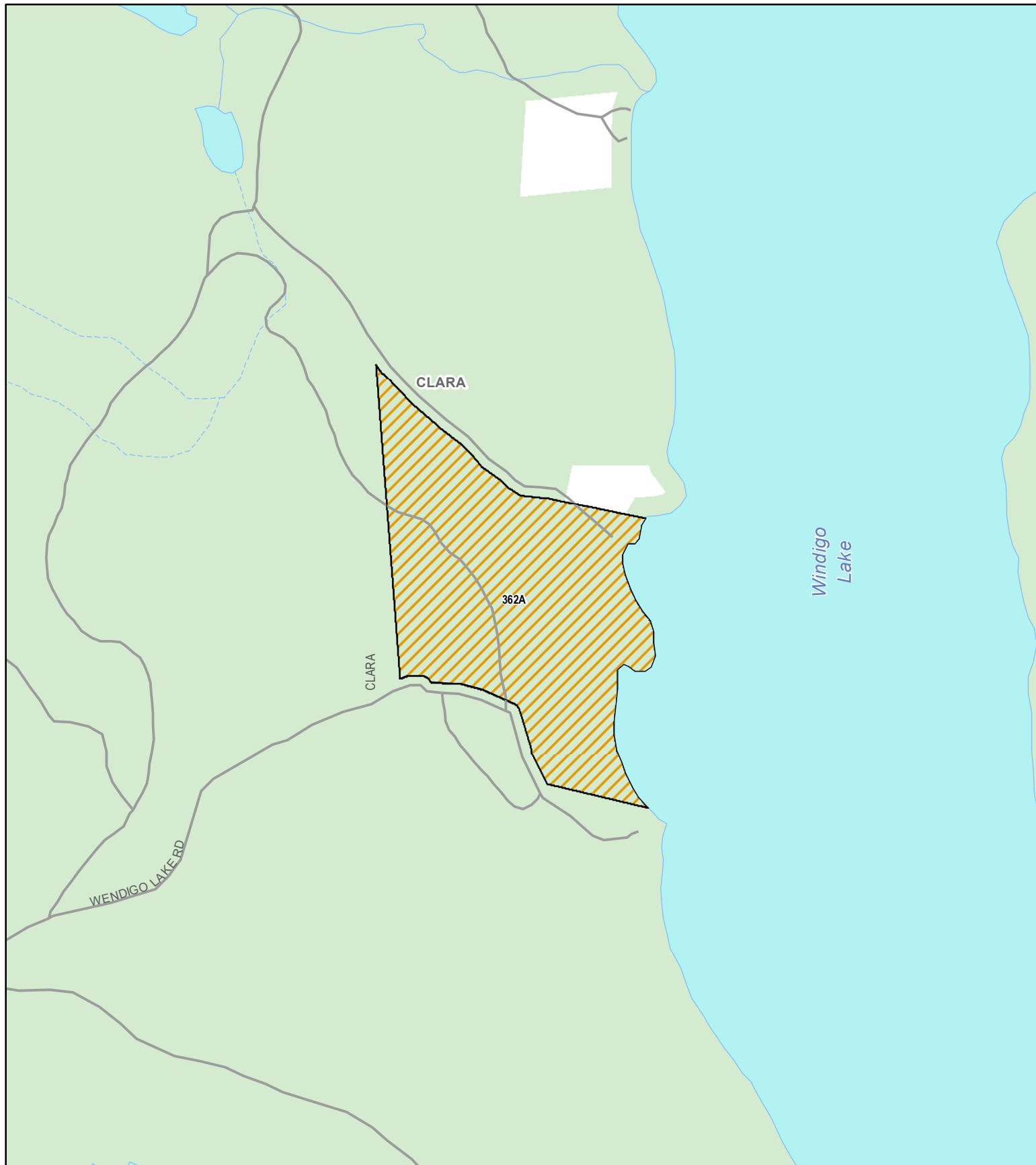
0 250 m
 1:5,000

 Highway
 Other Road
 Crown Land


**DRAFT FOR
DISCUSSION
PURPOSES**






Do not rely on this map as being a precise indicator of routes, locations of features, or as a guide to navigation. This map may contain cartographic errors or omissions. Map data compiled from various sources. Datum: North American 1983 Projection: NAD 1983 UTM Zone 17N Published June 6, 2020



Proposed Post-Transfer
Parcel: 362A
 County of Renfrew: Township of Head, Clara and Maria

Zoning
 To Be Determined (TBD)

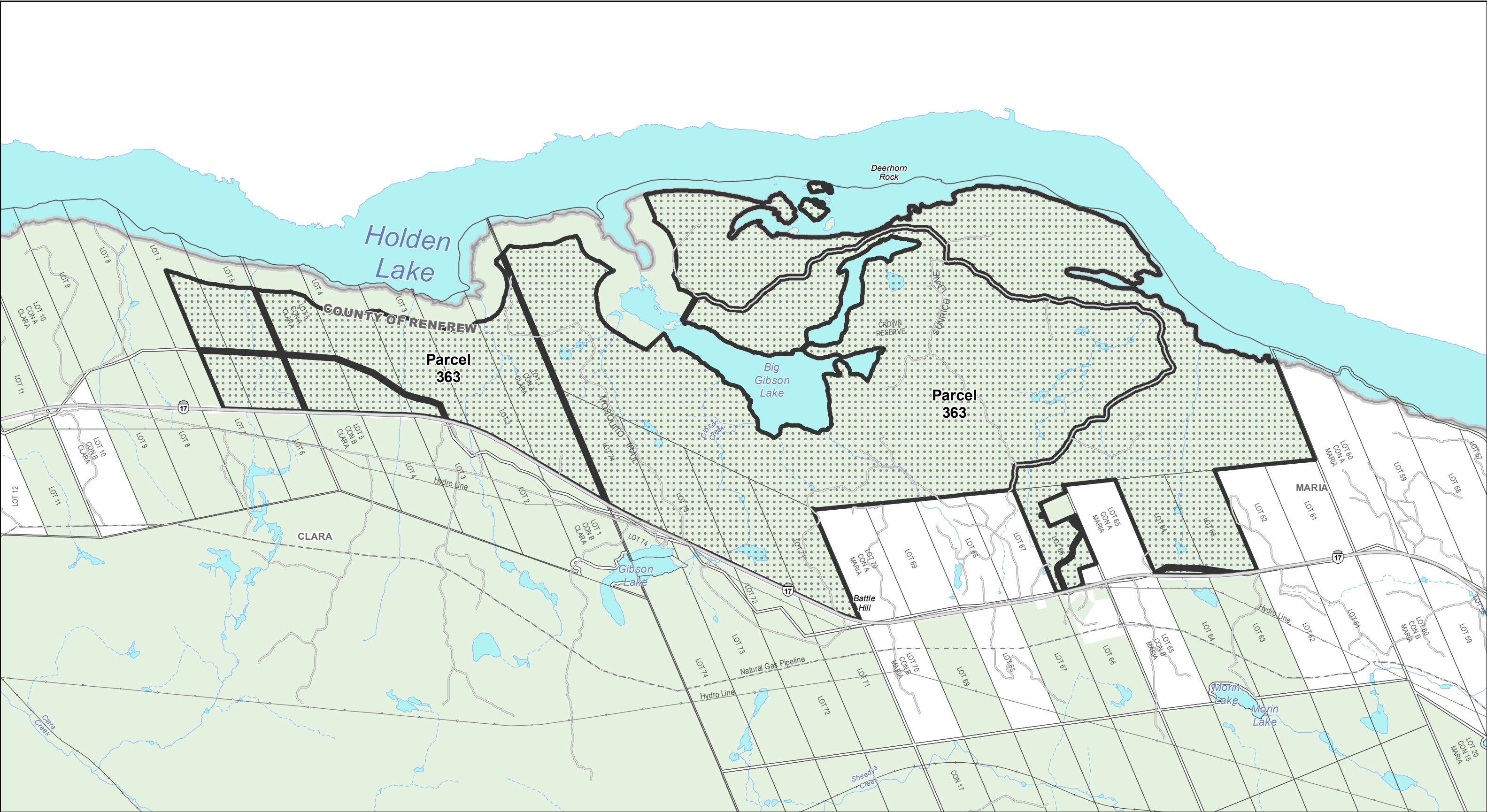
0 250 m
 1:5,000

 Highway
 Other Road
 Crown Land

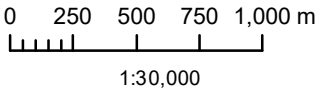
**DRAFT FOR
 DISCUSSION
 PURPOSES**



Do not rely on this map as being a precise indicator of routes, locations of features, or as a guide to navigation. This map may contain cartographic errors or omissions. Map data compiled from various sources. Datum: North American 1983 Projection: NAD 1983 UTM Zone 17N Published June 6, 2020



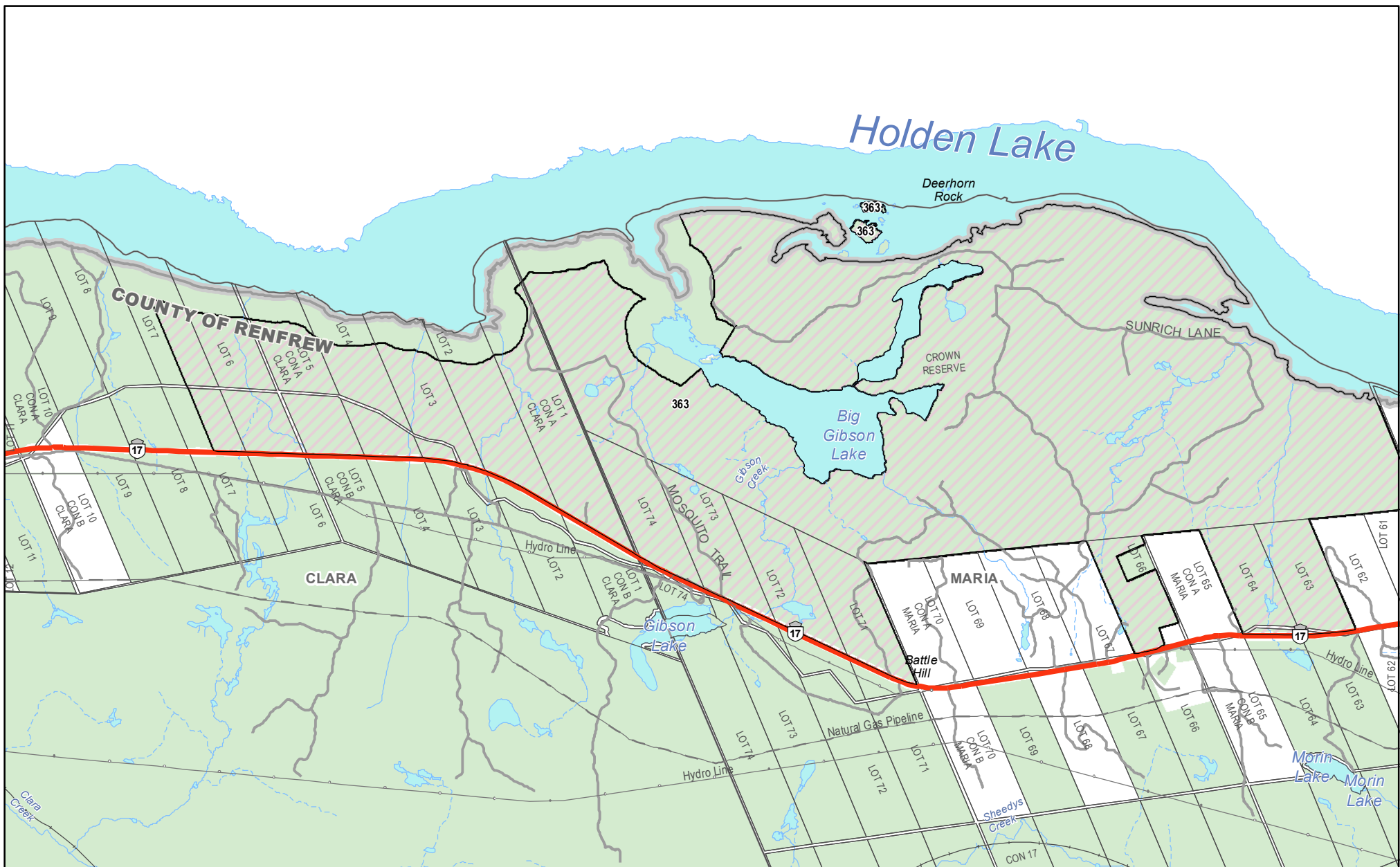
Algonquins of Ontario
Proposed Settlement Lands - 2020
Parcel: 363
County of Renfrew: Township of Head, Clara and Maria



- | | |
|--------------------------------|-----------------------------------|
| Proposed Settlement Lands | Highway |
| Lot Fabric | Other Road |
| Lower / Single Tier Boundary | Railway |
| District / Upper Tier Boundary | Transmission / Communication Line |
| | Pipeline |
| | Protected Area |
| | Crown Land |

**DRAFT FOR
CONSULTATION PURPOSES**

This map is a graphic representation that describes the intent of the parcel boundary(ies). The information has been compiled from various sources and the accuracy is not guaranteed. Do not rely on it as being a precise indicator of routes, locations of features, or as a guide to navigation. This map may contain cartographic errors or omissions.
Datum: North American 1983
Projection: NAD 1983 UTM Zone 17N
Published October 2, 2020



**Proposed Post-Transfer
Parcel: 363**
County of Renfrew: Township of Head, Clara and Maria

Zoning
To Be Determined (TBD)

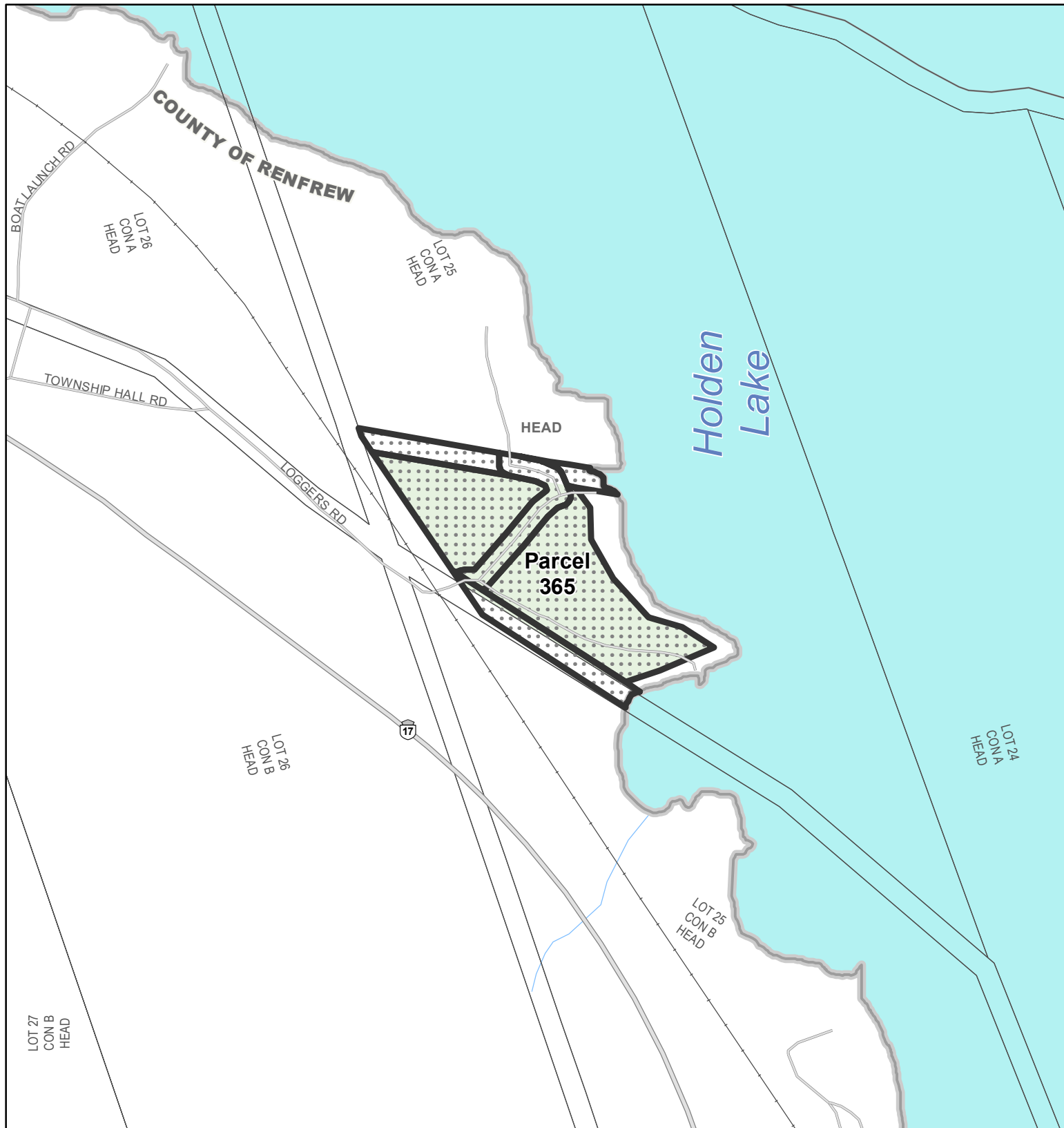
**DRAFT FOR
DISCUSSION
PURPOSES**



Do not rely on this map as being a precise indicator of routes, locations of features, or as a guide to navigation. This map may contain cartographic errors or omissions. Map data compiled from various sources. Datum: North American 1983 Projection: NAD 1983 UTM Zone 17N Published October 19, 2020

0 250 500 750 1,000 m
1:40,000

Highway
Other Road
Crown Land

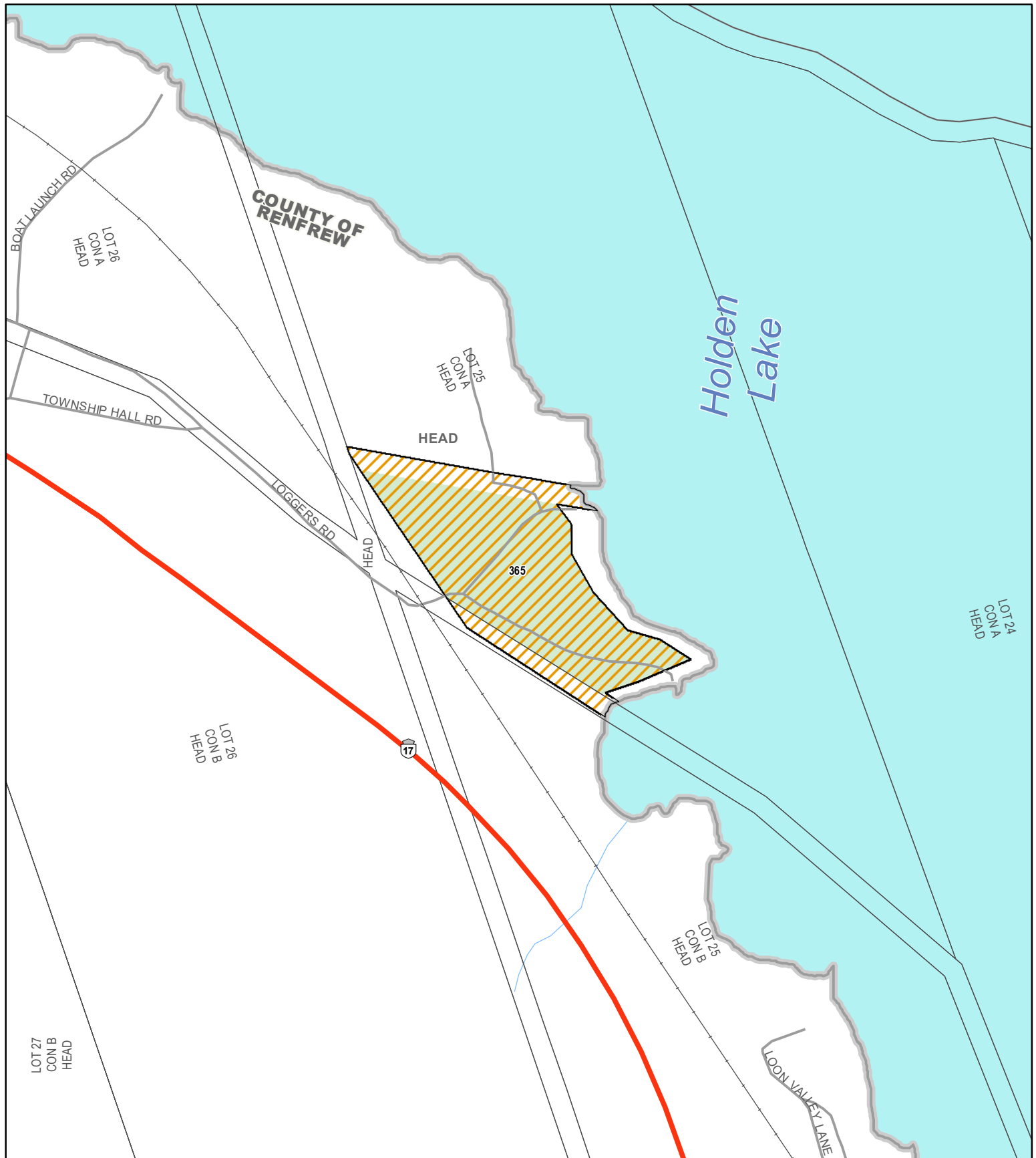


Algonquins of Ontario
Proposed Settlement Lands - 2020
Parcel: 365
County of Renfrew: Township of Head, Clara and Maria

- Proposed Settlement Lands
- Lot Fabric
- Lower / Single Tier Boundary
- District / Upper Tier Boundary
- Highway
- Other Road
- Railway
- Transmission / Communication Line
- Pipeline
- Protected Area
- Crown Land

DRAFT FOR CONSULTATION PURPOSES

This map is a graphic representation that describes the intent of the parcel boundary(ies). The information has been compiled from various sources and the accuracy is not guaranteed. Do not rely on it as being a precise indicator of routes, locations of features, or as a guide to navigation. This map may contain cartographic errors or omissions.
 Datum: North American 1983
 Projection: NAD 1983 UTM Zone 18N
 Published October 2, 2020



**Proposed Post-Transfer
Parcel: 365
County of Renfrew**

Official Plan Designation
Rural

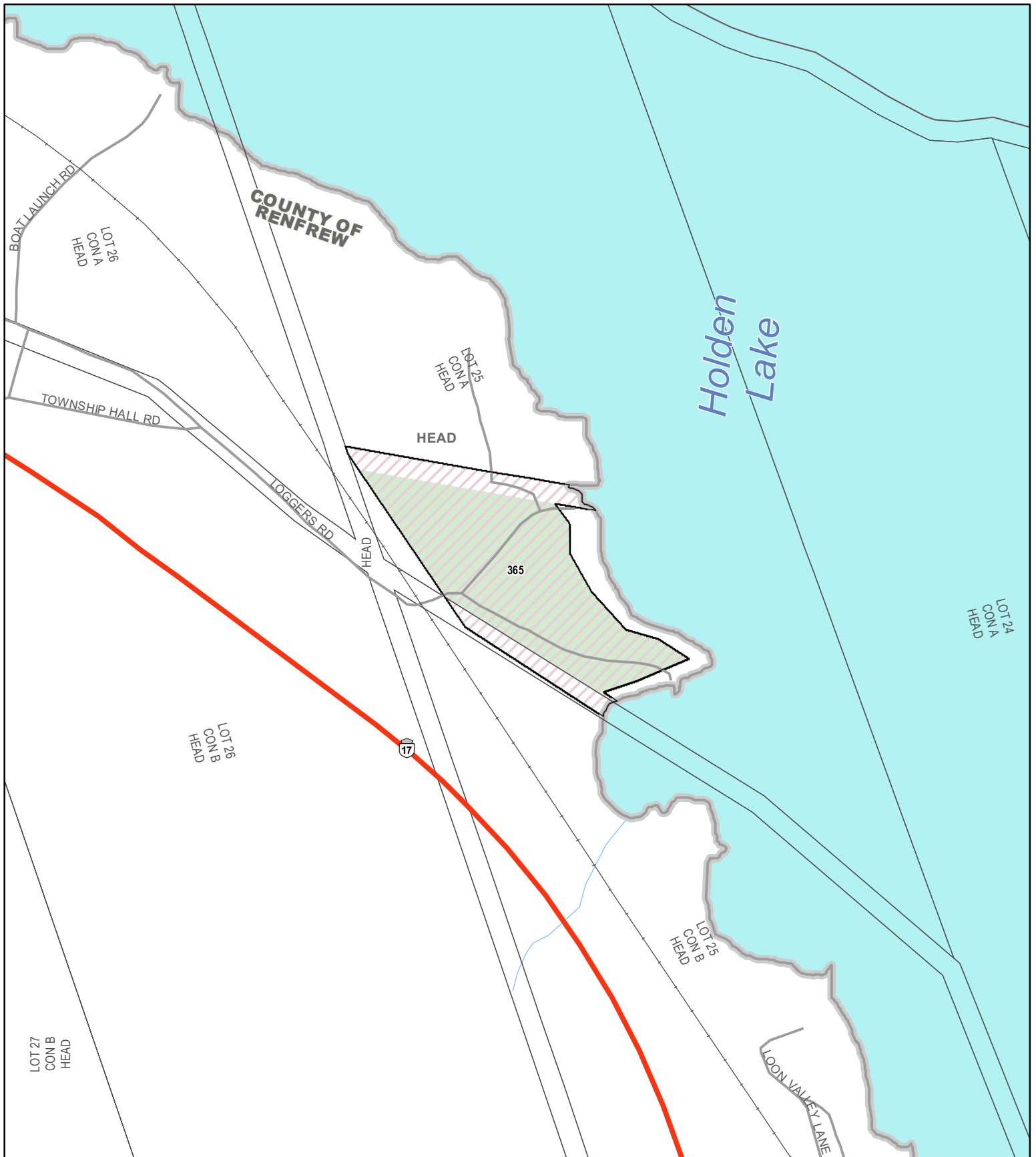
**DRAFT FOR
DISCUSSION
PURPOSES**



0 250 m
1:5,000

Highway
Other Road
Crown Land

Do not rely on this map as being a precise indicator of routes, locations of features, or as a guide to navigation. This map may contain cartographic errors or omissions. Map data compiled from various sources. Datum: North American 1983 Projection: NAD 1983 UTM Zone 18N Published October 5, 2020



Proposed Post-Transfer
Parcel: 365
 County of Renfrew: Township of Head, Clara and Maria

Zoning
 To Be Determined (TBD)

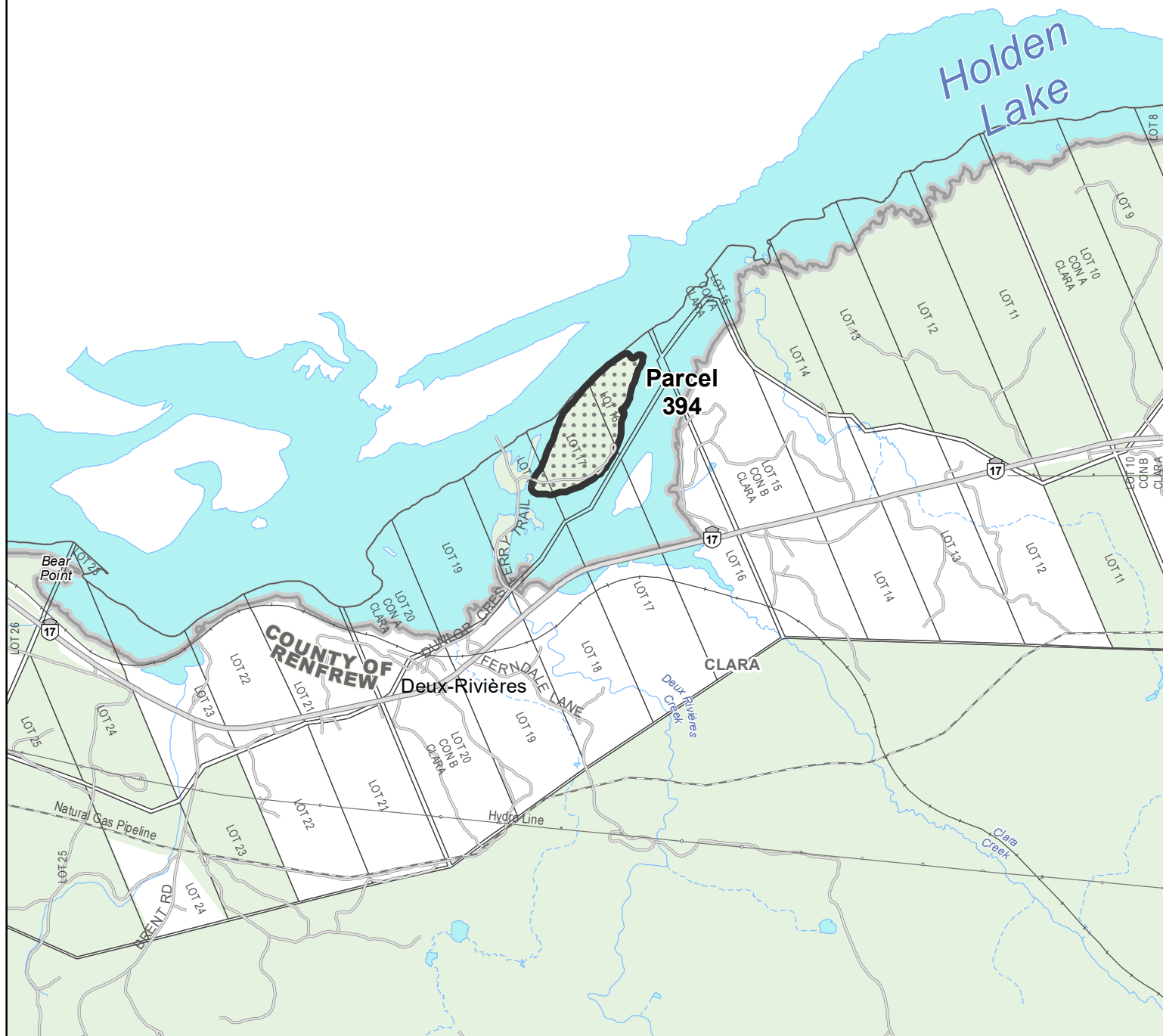
0 250 m
 1:5,000

 Highway
 Other Road
 Crown Land

**DRAFT FOR
 DISCUSSION
 PURPOSES**














Do not rely on this map as being a precise indicator of routes, locations of features, or as a guide to navigation. This map may contain cartographic errors or omissions. Map data compiled from various sources. Datum: North American 1983 Projection: NAD 1983 UTM Zone 18N Published October 5, 2020



**Algonquins of Ontario
Proposed Settlement Lands - 2020**

Parcel: 394

County of Renfrew: Township of Head, Clara and Maria

-  Proposed Settlement Lands
-  Lot Fabric
-  Lower / Single Tier Boundary
-  District / Upper Tier Boundary
-  Highway
-  Other Road
-  Railway
-  Transmission / Communication Line
-  Pipeline
-  Protected Area
-  Crown Land

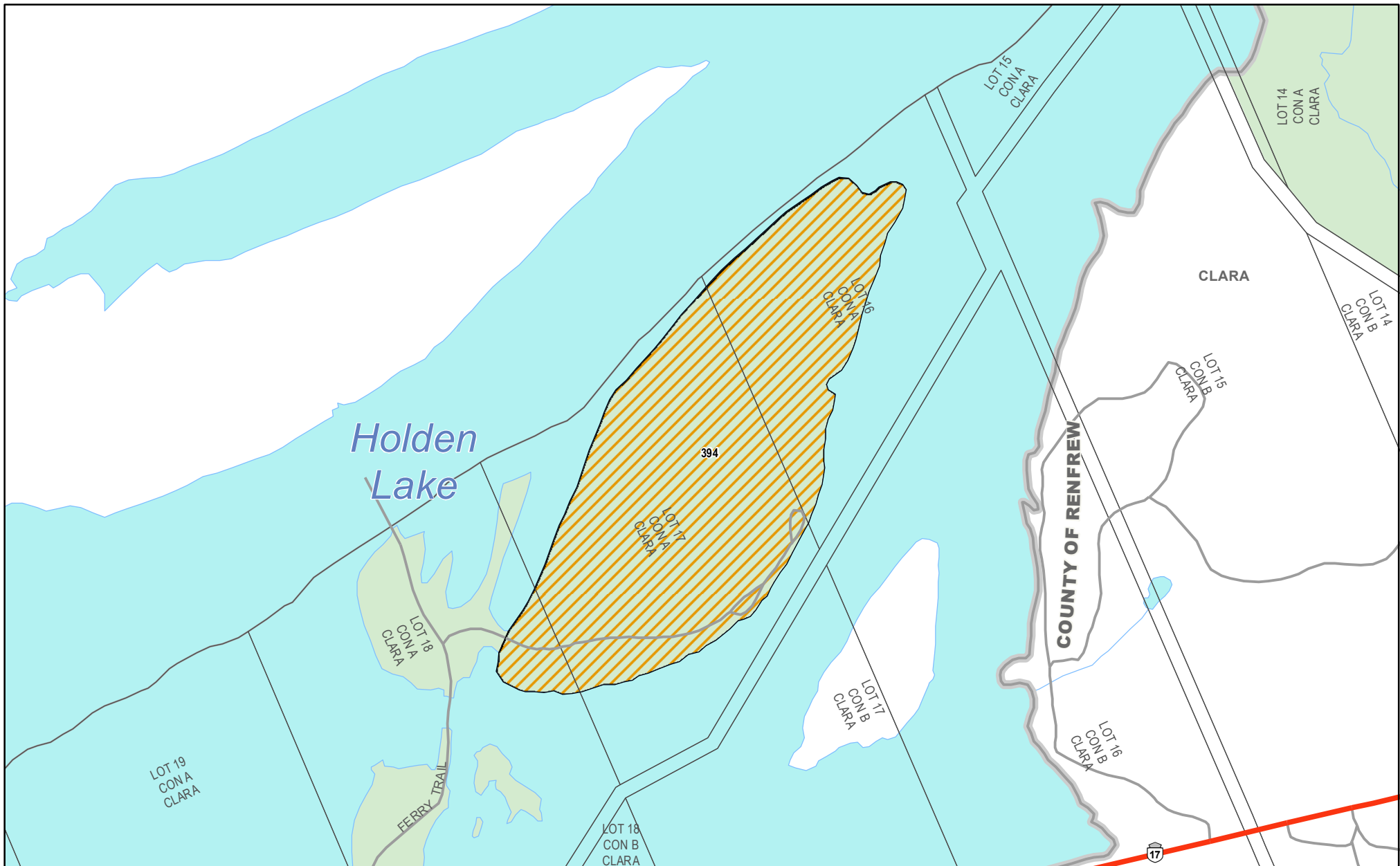
0 250 500 750 1,000 m

1:30,000




**DRAFT FOR
CONSULTATION
PURPOSES**

This map is a graphic representation that describes the intent of the parcel boundary(ies). The information has been compiled from various sources and the accuracy is not guaranteed. Do not rely on it as being a precise indicator of routes, locations of features, or as a guide to navigation. This map may contain cartographic errors or omissions.
Datum: North American 1983
Projection: NAD 1983 UTM Zone 17N
Published October 2, 2020





**Proposed Post-Transfer
Parcel: 394
County of Renfrew**

Official Plan Designation
 Rural

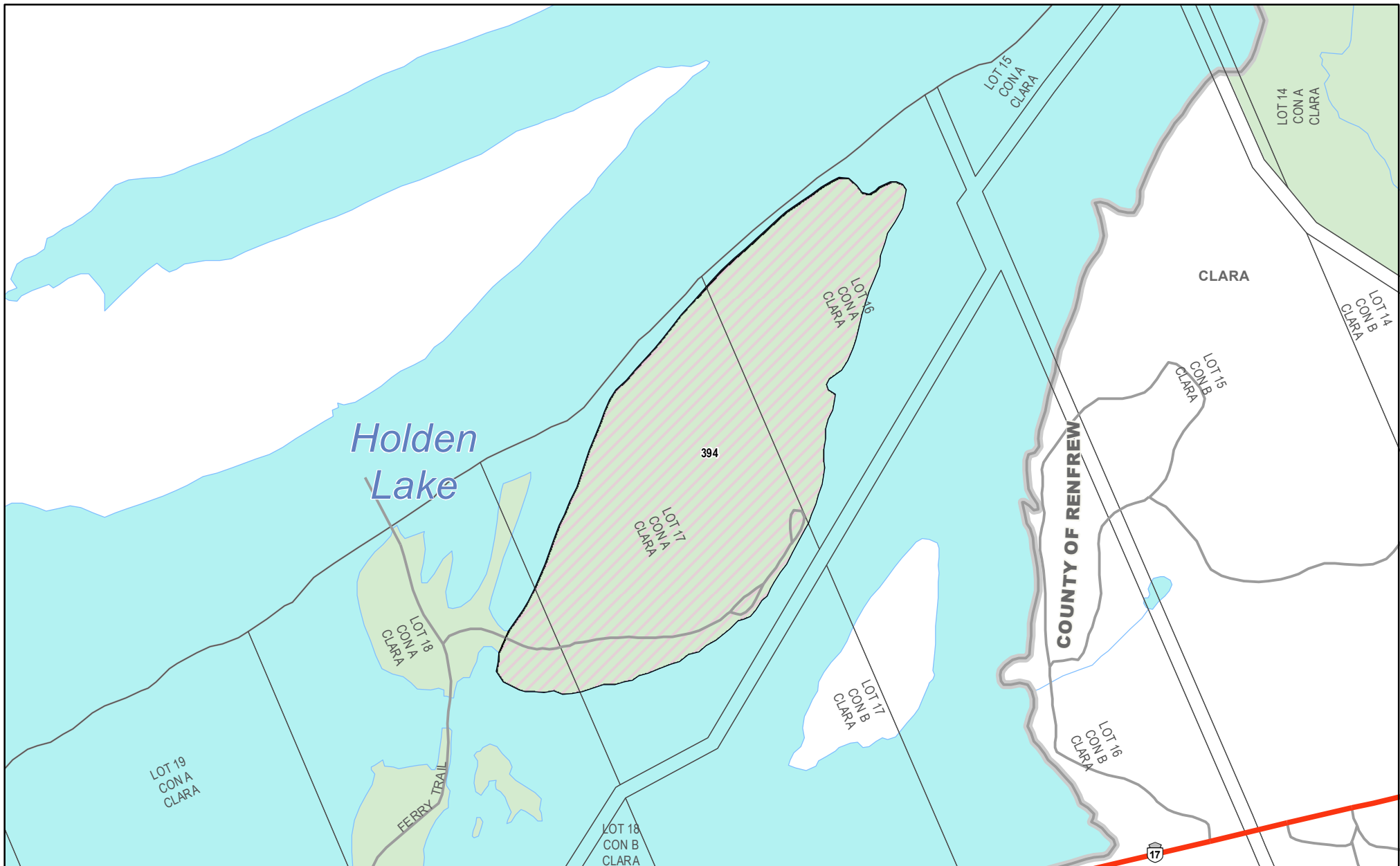
**DRAFT FOR
DISCUSSION
PURPOSES**



0 250 m
 1:7,500

 Highway
 Other Road
 Crown Land

Do not rely on this map as being a precise indicator of routes, locations of features, or as a guide to navigation. This map may contain cartographic errors or omissions. Map data compiled from various sources. Datum: North American 1983 Projection: NAD 1983 UTM Zone 17N Published October 19, 2020



Proposed Post-Transfer
Parcel: 394
 County of Renfrew: Township of Head, Clara and Maria

Zoning
 [Red hatched box] To Be Determined (TBD)

0 250 m
 1:7,500

— Highway
 — Other Road
 — Crown Land

**DRAFT FOR
 DISCUSSION
 PURPOSES**



Do not rely on this map as being a precise indicator of routes, locations of features, or as a guide to navigation. This map may contain cartographic errors or omissions. Map data compiled from various sources. Datum: North American 1983 Projection: NAD 1983 UTM Zone 17N Published October 19, 2020

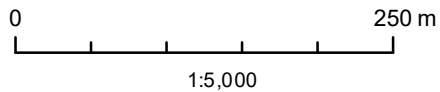


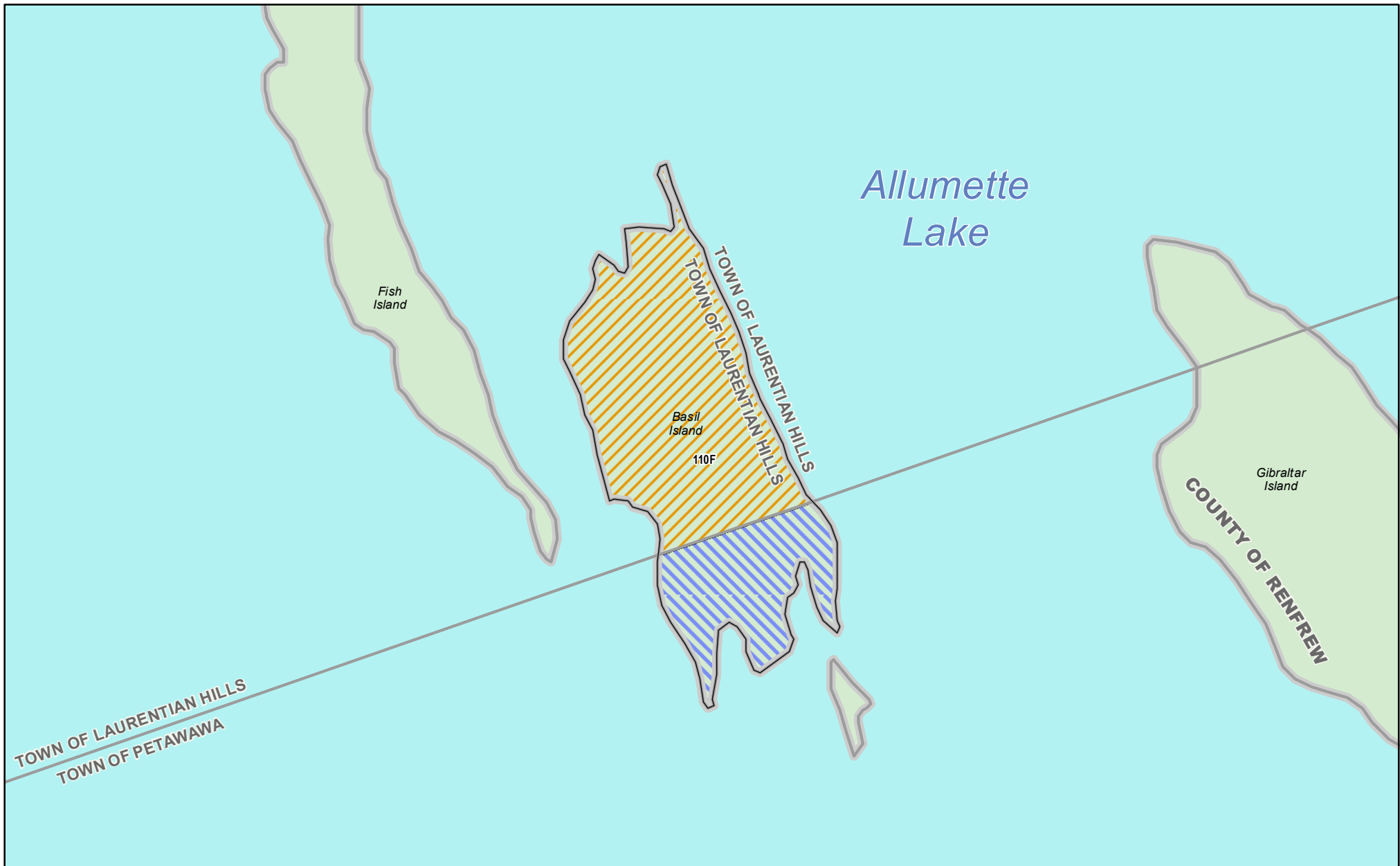
Algonquins of Ontario
Proposed Settlement Lands - 2020
Parcel: 110F
County of Renfrew: Town of Laurentian Hills; Town of Petawawa

- | | |
|--------------------------------|-----------------------------------|
| Proposed Settlement Lands | Highway |
| Lot Fabric | Other Road |
| Lower / Single Tier Boundary | Railway |
| District / Upper Tier Boundary | Transmission / Communication Line |
| | Pipeline |
| | Protected Area |
| | Crown Land |

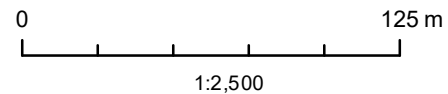
**DRAFT FOR
CONSULTATION PURPOSES**

This map is a graphic representation that describes the intent of the parcel boundary(ies). The information has been compiled from various sources and the accuracy is not guaranteed. Do not rely on it as being a precise indicator of routes, locations of features, or as a guide to navigation. This map may contain cartographic errors or omissions.
 Datum: North American 1983
 Projection: NAD 1983 UTM Zone 18N
 Published October 1, 2020





**Proposed Post-Transfer
Parcel: 110F
County of Renfrew: Town of Laurentian Hills**



Highway
Other Road
Crown Land

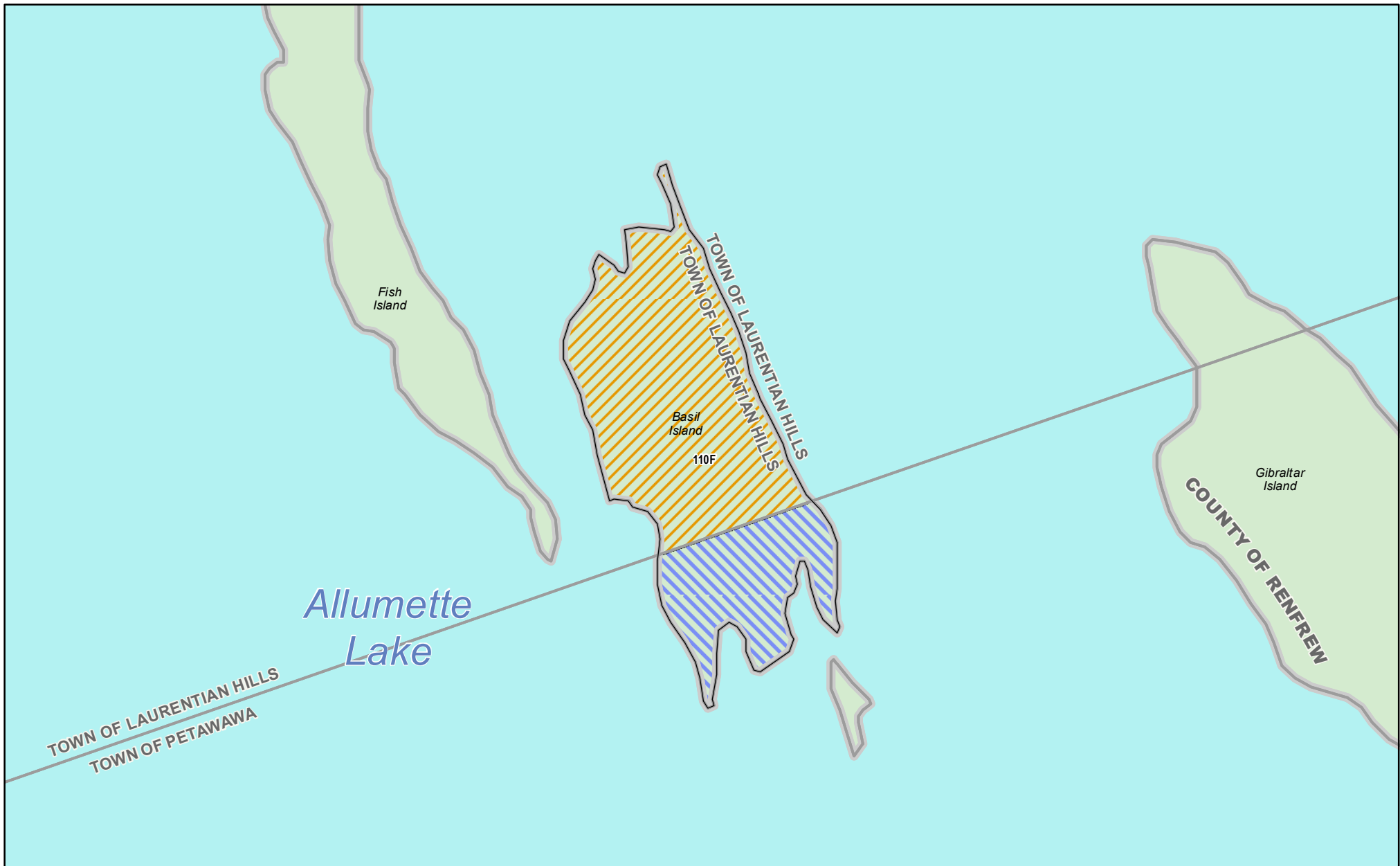
Official Plan Designation

Island Residential
Rural

**DRAFT FOR
DISCUSSION
PURPOSES**






Do not rely on this map as being a precise indicator of routes, locations of features, or as a guide to navigation. This map may contain cartographic errors or omissions. Map data compiled from various sources. Datum: North American 1983 Projection: NAD 1983 UTM Zone 18N Published October 22, 2020



Proposed Post-Transfer
Parcel: 110F
 County of Renfrew: Town of Laurentian Hills

Zoning
 Island Residential
 Rural

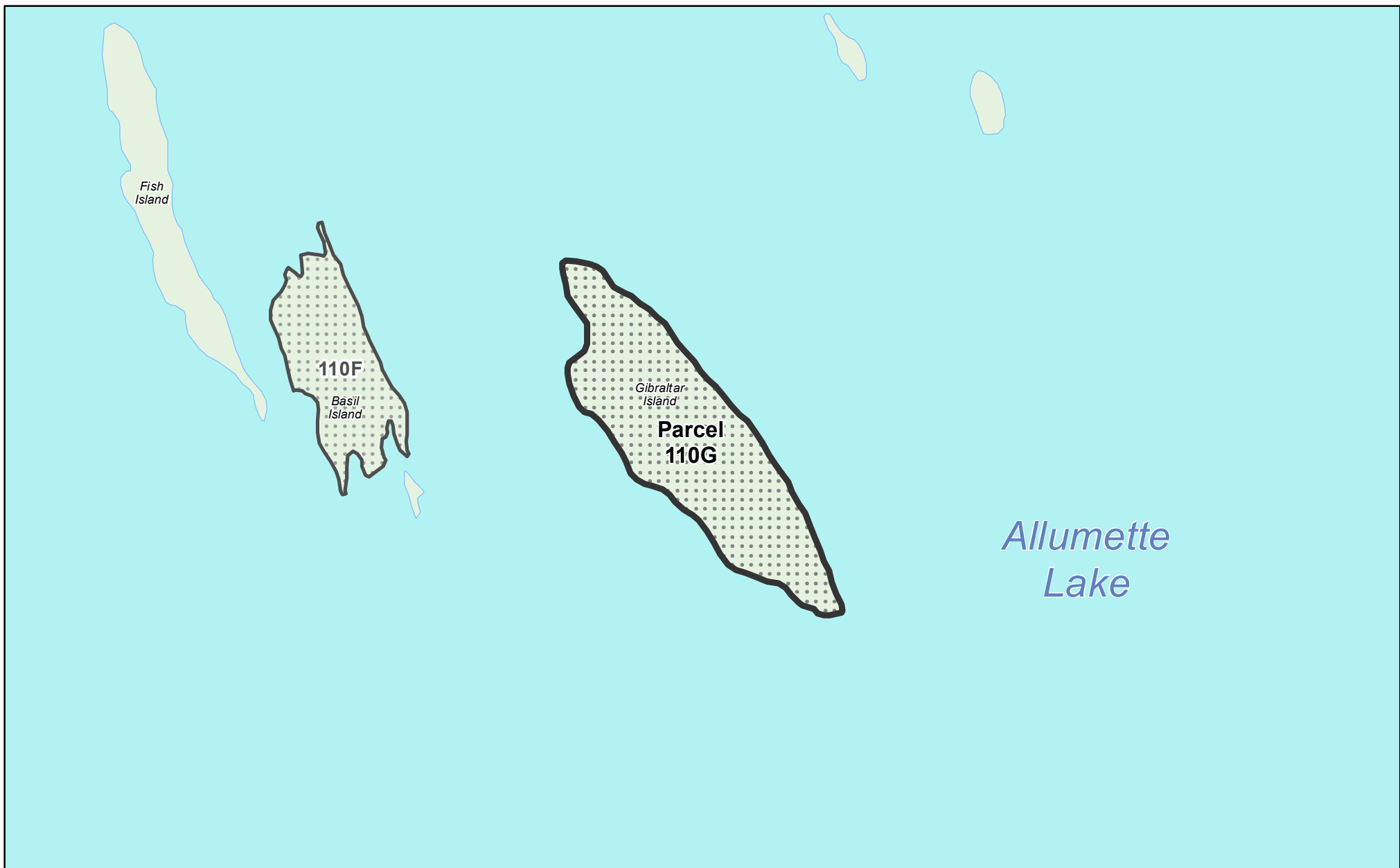
0 125 m
 1:2,500

 Highway
 Other Road
 Crown Land


**DRAFT FOR
 DISCUSSION
 PURPOSES**














Do not rely on this map as being a precise indicator of routes, locations of features, or as a guide to navigation. This map may contain cartographic errors or omissions. Map data compiled from various sources. Datum: North American 1983 Projection: NAD 1983 UTM Zone 18N Published October 22, 2020



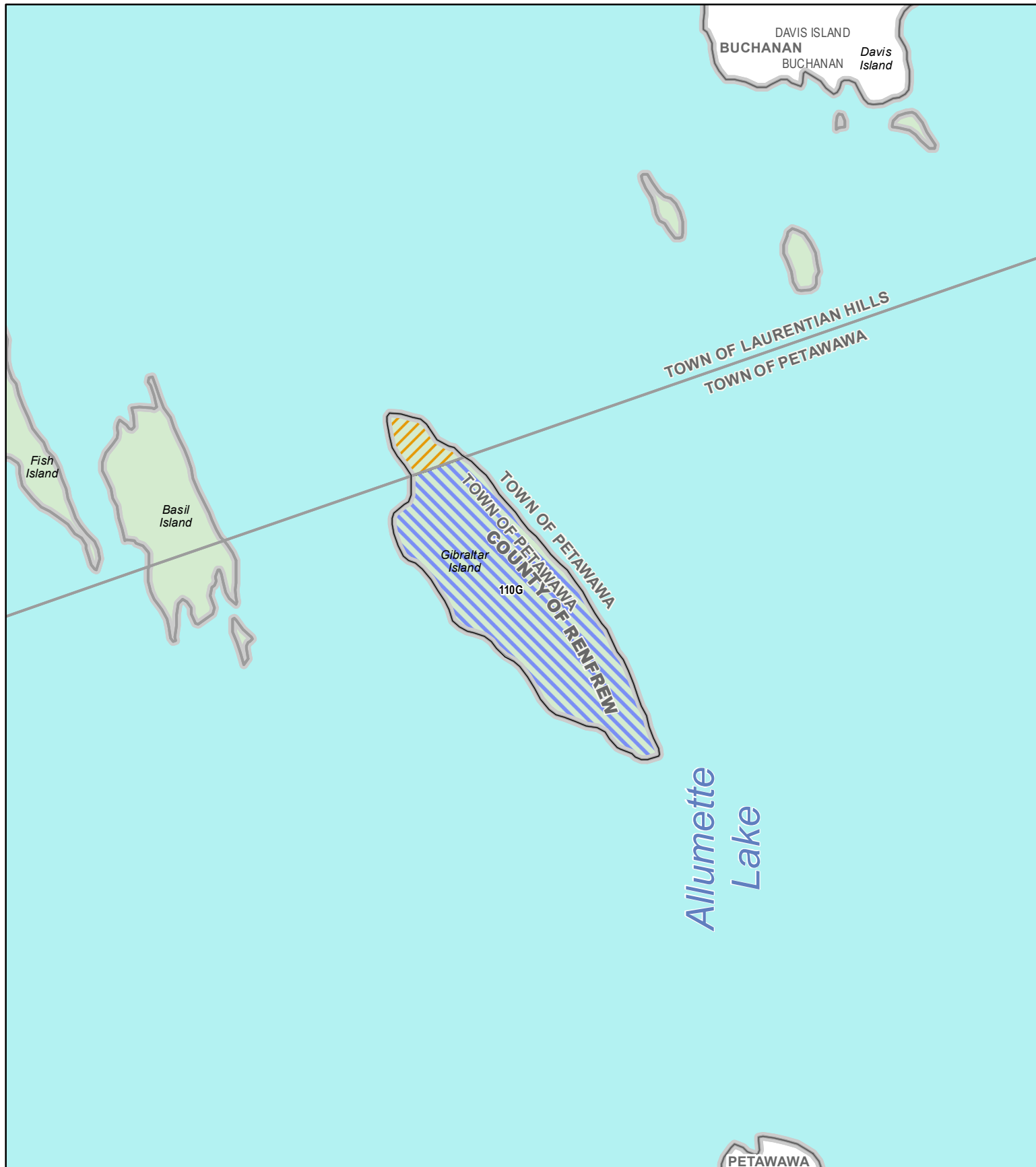
Algonquins of Ontario
Proposed Settlement Lands - 2020
Parcel: 110G
County of Renfrew: Town of Laurentian Hills; Town of Petawawa



- | | |
|--|---|
|  Proposed Settlement Lands |  Highway |
|  Lot Fabric |  Other Road |
|  Lower / Single Tier Boundary |  Railway |
|  District / Upper Tier Boundary |  Transmission / Communication Line |
| |  Pipeline |
| |  Protected Area |
| |  Crown Land |



DRAFT FOR CONSULTATION PURPOSES

This map is a graphic representation that describes the intent of the parcel boundary(ies). The information has been compiled from various sources and the accuracy is not guaranteed. Do not rely on it as being a precise indicator of routes, locations of features, or as a guide to navigation. This map may contain cartographic errors or omissions.
 Datum: North American 1983
 Projection: NAD 1983 UTM Zone 18N
 Published October 1, 2020



**Proposed Post-Transfer
Parcel: 110G
County of Renfrew: Town of Laurentian Hills**

Official Plan Designation

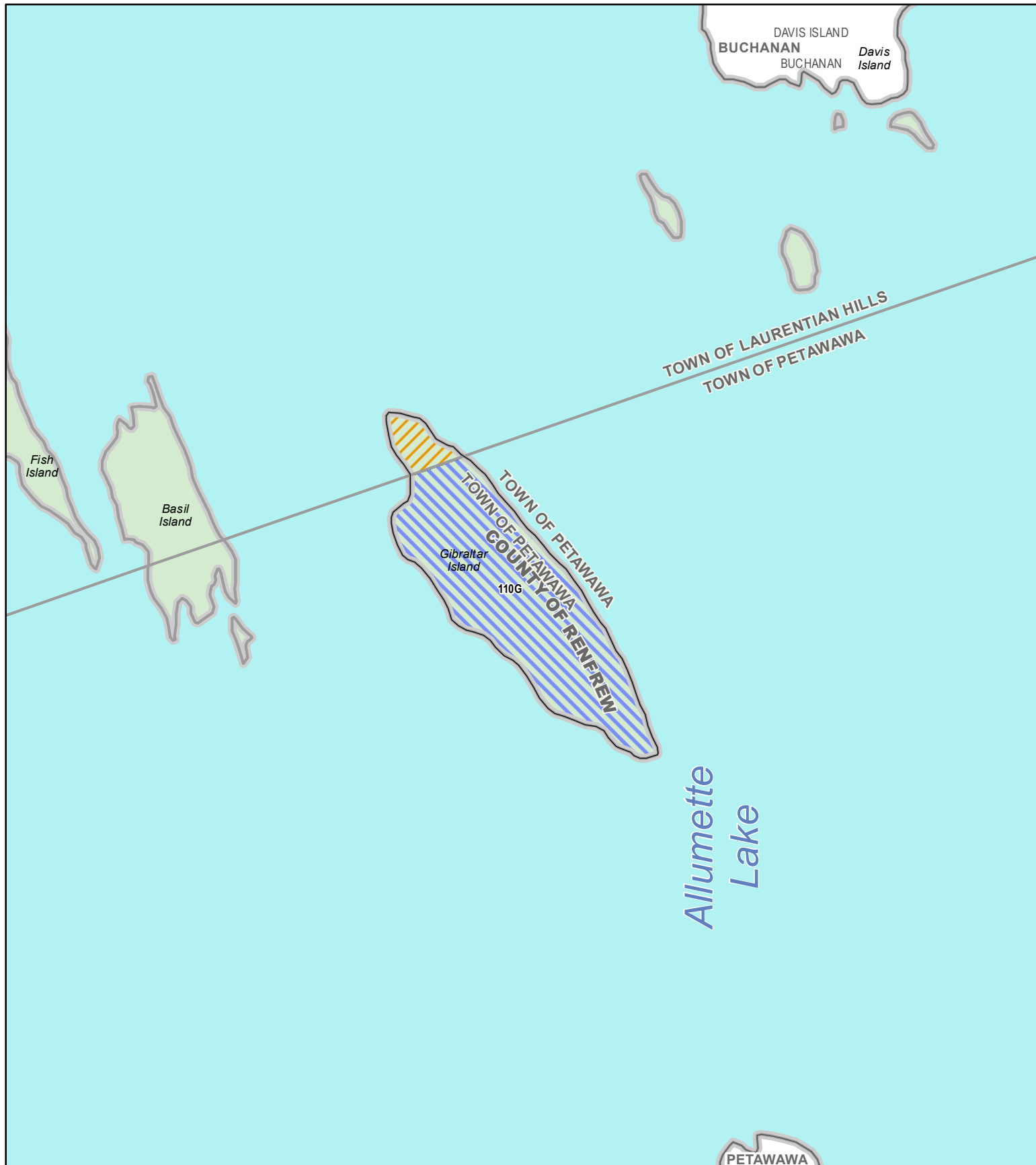
-  Island Residential
-  Rural

-  Highway
-  Other Road
-  Crown Land

**DRAFT FOR
DISCUSSION
PURPOSES**



Do not rely on this map as being a precise indicator of routes, locations of features, or as a guide to navigation. This map may contain cartographic errors or omissions. Map data compiled from various sources. Datum: North American 1983 Projection: NAD 1983 UTM Zone 18N Published October 22, 2020



**Proposed Post-Transfer
Parcel: 110G
County of Renfrew: Town of Laurentian Hills**

0 250 m
1:5,000

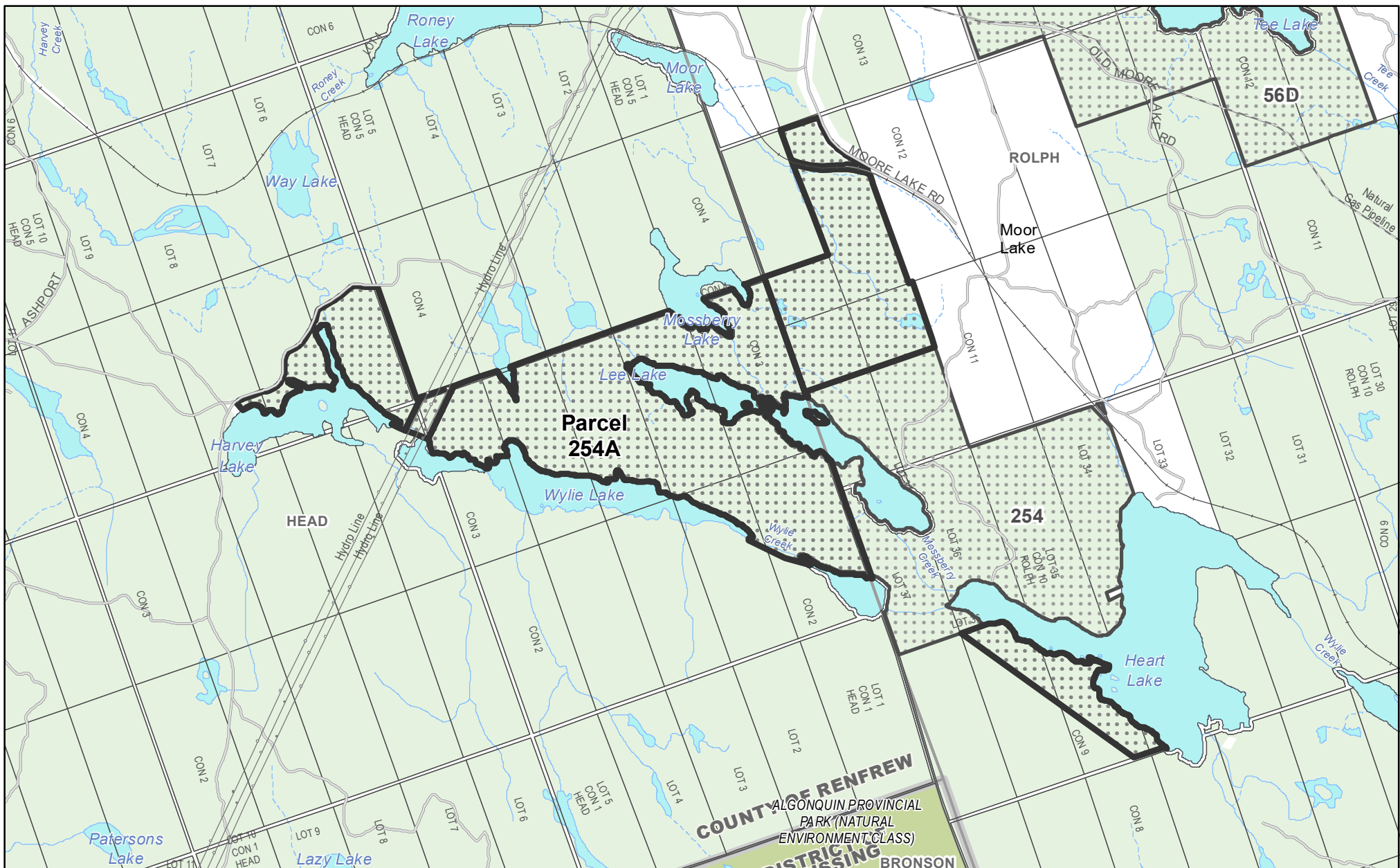
Highway
Other Road
Crown Land

Zoning
Island Residential
Rural

**DRAFT FOR
DISCUSSION
PURPOSES**



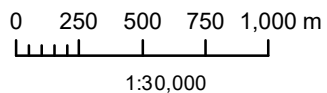
Do not rely on this map as being a precise indicator of routes, locations of features, or as a guide to navigation. This map may contain cartographic errors or omissions. Map data compiled from various sources. Datum: North American 1983 Projection: NAD 1983 UTM Zone 18N Published October 22, 2020



**Algonquins of Ontario
Proposed Settlement Lands - 2020**

Parcel: 254A

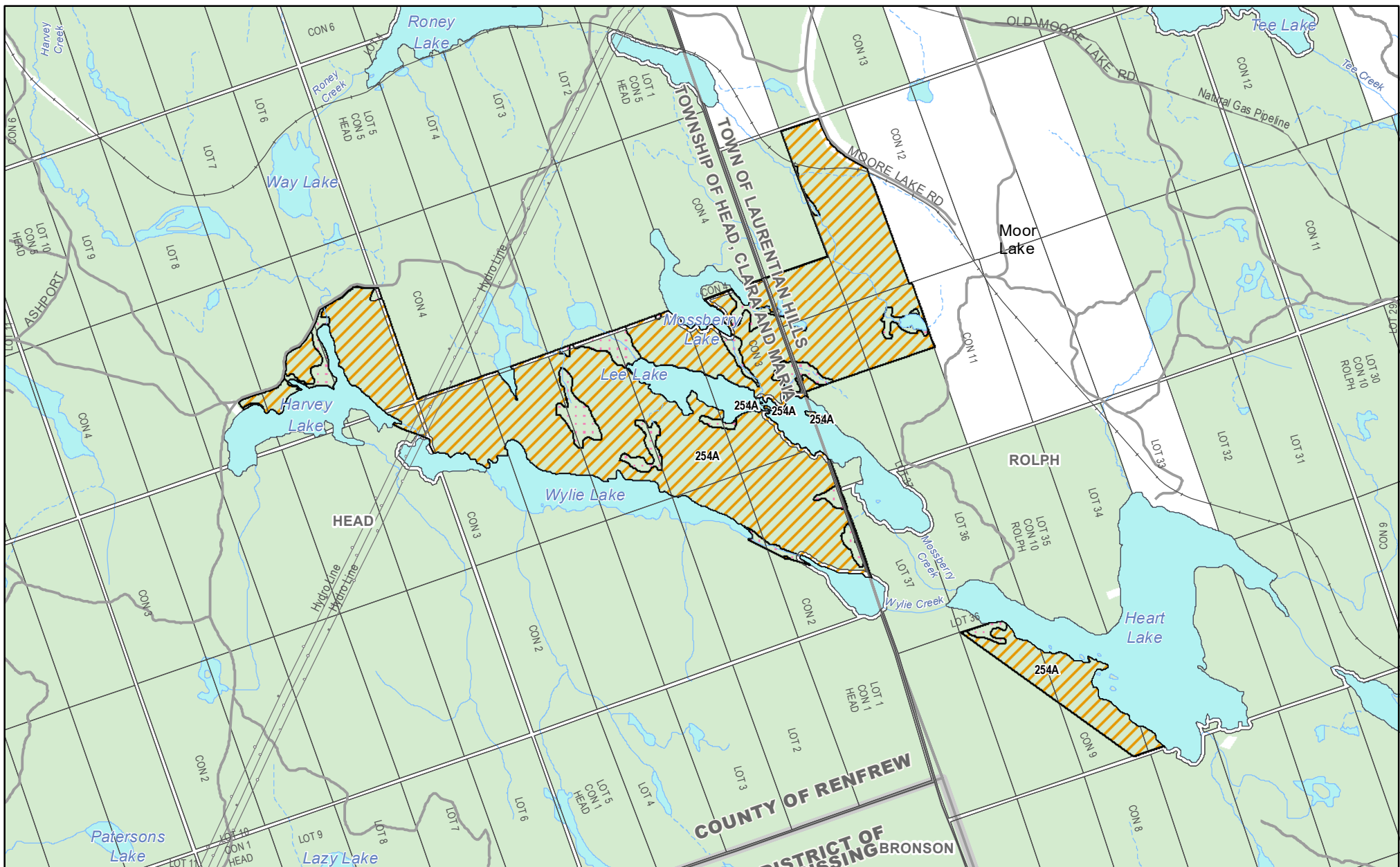
**County of Renfrew: Township of Head, Clara and
Maria; Town of Laurentian Hills**



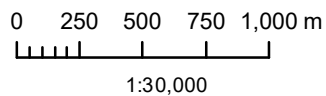
- | | |
|--------------------------------|-----------------------------------|
| Proposed Settlement Lands | Highway |
| Lot Fabric | Other Road |
| Lower / Single Tier Boundary | Railway |
| District / Upper Tier Boundary | Transmission / Communication Line |
| | Pipeline |
| | Protected Area |
| | Crown Land |

**DRAFT FOR
CONSULTATION PURPOSES**

This map is a graphic representation that describes the intent of the parcel boundary(ies). The information has been compiled from various sources and the accuracy is not guaranteed. Do not rely on it as being a precise indicator of routes, locations of features, or as a guide to navigation. This map may contain cartographic errors or omissions.
Datum: North American 1983
Projection: NAD 1983 UTM Zone 18N
Published October 1, 2020



**Proposed Post-Transfer
Parcel: 254A
County of Renfrew**



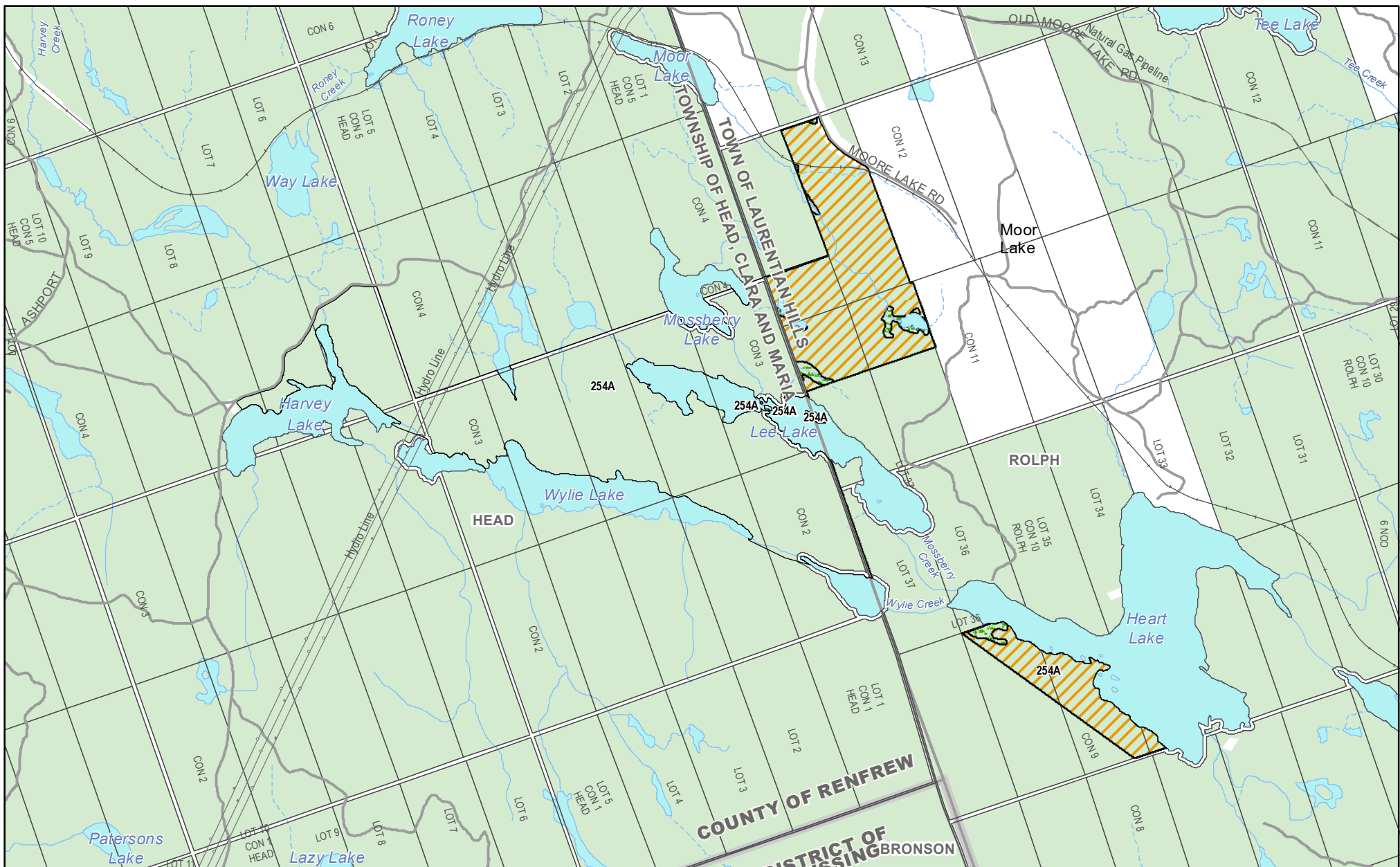
- Highway
- Other Road
- Crown Land

- Official Plan Designation**
- Environmental Protection
 - Rural

**DRAFT FOR
DISCUSSION
PURPOSES**





Do not rely on this map as being a precise indicator of routes, locations of features, or as a guide to navigation. This map may contain cartographic errors or omissions. Map data compiled from various sources. Datum: North American 1983 Projection: NAD 1983 UTM Zone 18N Published October 5, 2020






**Proposed Post-Transfer
Parcel: 254A
County of Renfrew: Town of Laurentian Hills**

Official Plan Designation

-  Permanent Wetland
-  Rural

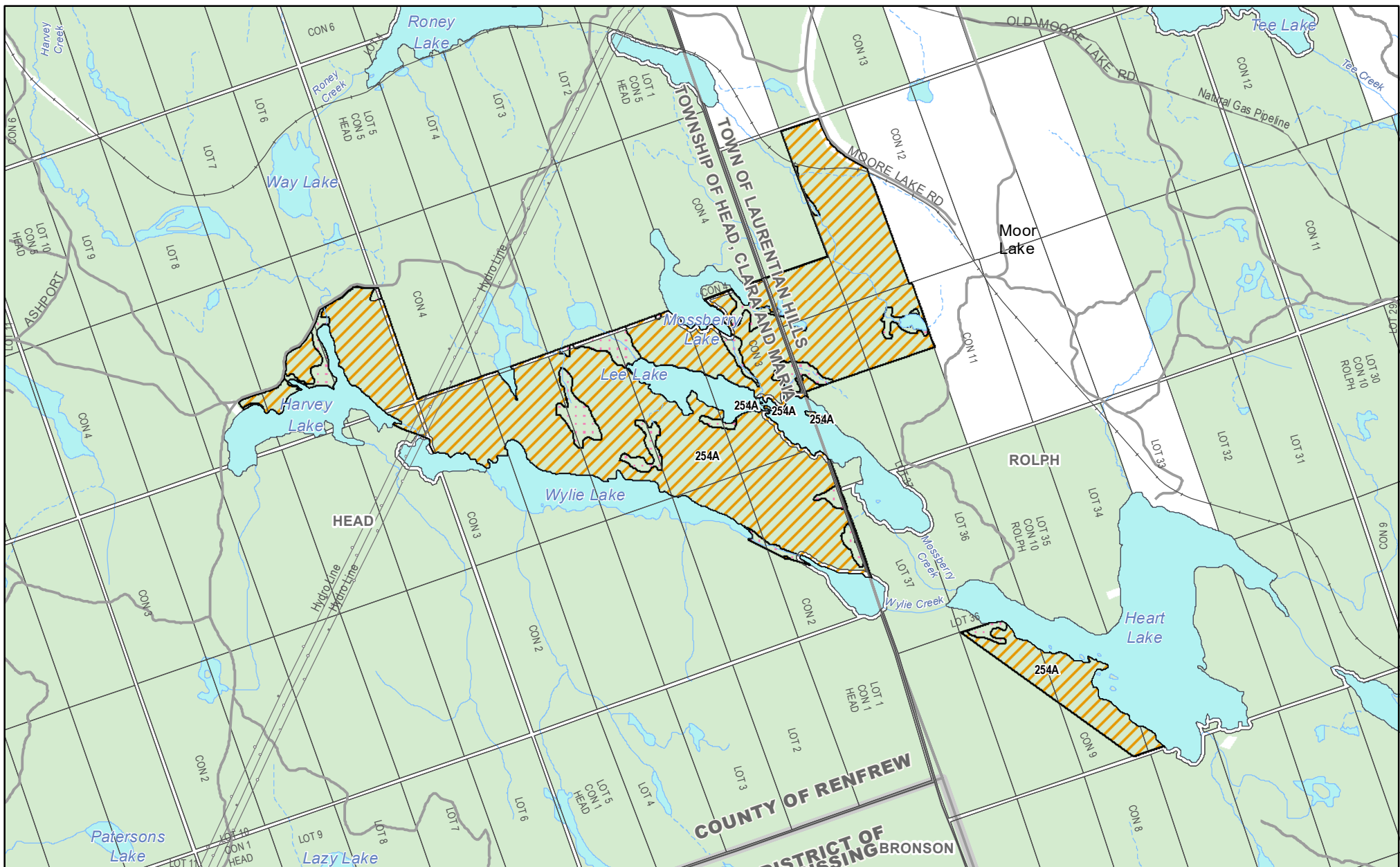
0 250 500 750 1,000 m
1:30,000

-  Highway
-  Other Road
-  Crown Land



**DRAFT FOR
DISCUSSION
PURPOSES**







Do not rely on this map as being a precise indicator of routes, locations of features, or as a guide to navigation. This map may contain cartographic errors or omissions. Map data compiled from various sources. Datum: North American 1983 Projection: NAD 1983 UTM Zone 18N Published June 6, 2020



**Proposed Post-Transfer
Parcel: 254A
County of Renfrew: Town of Laurentian Hills**

Zoning
 Environmental Protection
 Rural

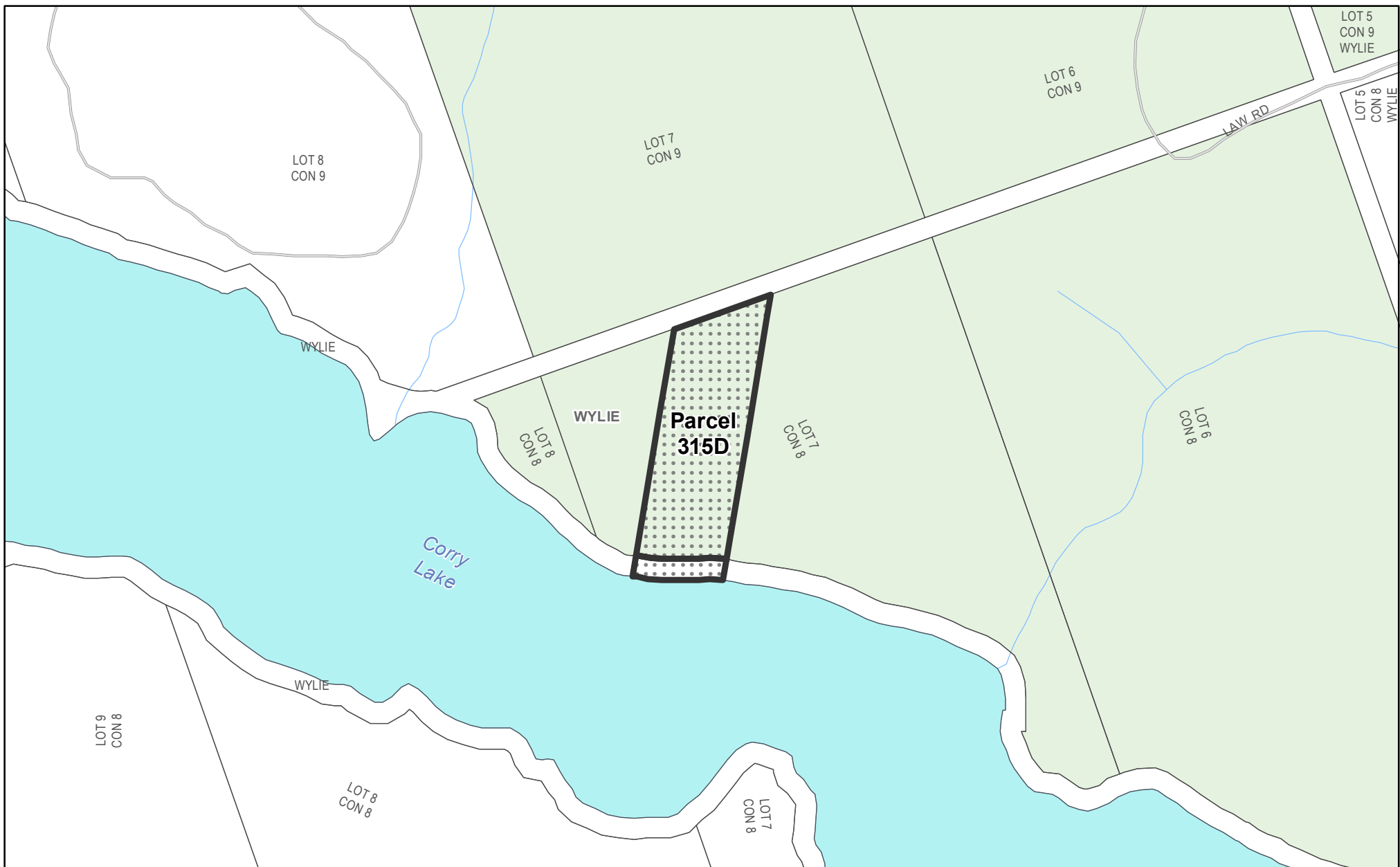
0 250 500 750 1,000 m

 1:30,000

 Highway
 Other Road
 Crown Land

**DRAFT FOR
DISCUSSION
PURPOSES**



Do not rely on this map as being a precise indicator of routes, locations of features, or as a guide to navigation. This map may contain cartographic errors or omissions. Map data compiled from various sources. Datum: North American 1983 Projection: NAD 1983 UTM Zone 18N Published October 5, 2020



Algonquins of Ontario
Proposed Settlement Lands - 2020
Parcel: 315D
County of Renfrew: Town of Laurentian Hills

0 250 m
 1:5,000



- | | |
|--------------------------------|-----------------------------------|
| Proposed Settlement Lands | Highway |
| Lot Fabric | Other Road |
| Lower / Single Tier Boundary | Railway |
| District / Upper Tier Boundary | Transmission / Communication Line |
| | Pipeline |
| | Protected Area |
| | Crown Land |

**DRAFT FOR
CONSULTATION PURPOSES**

This map is a graphic representation that describes the intent of the parcel boundary(ies). The information has been compiled from various sources and the accuracy is not guaranteed. Do not rely on it as being a precise indicator of routes, locations of features, or as a guide to navigation. This map may contain cartographic errors or omissions.
 Datum: North American 1983
 Projection: NAD 1983 UTM Zone 18N
 Published October 1, 2020



**Proposed Post-Transfer
Parcel: 315D
County of Renfrew**

0 125 m
1:2,500

Highway
Other Road
Crown Land

Official Plan Designation
Rural

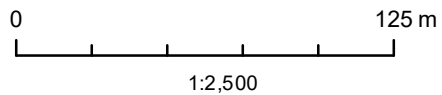
**DRAFT FOR
DISCUSSION
PURPOSES**



Do not rely on this map as being a precise indicator of routes, locations of features, or as a guide to navigation. This map may contain cartographic errors or omissions. Map data compiled from various sources. Datum: North American 1983 Projection: NAD 1983 UTM Zone 18N Published September 10, 2020



Proposed Post-Transfer
Parcel: 315D
 County of Renfrew: Town of Laurentian Hills



— Highway
 — Other Road
 — Crown Land

Official Plan Designation
 Rural

**DRAFT FOR
 DISCUSSION
 PURPOSES**






Do not rely on this map as being a precise indicator of routes, locations of features, or as a guide to navigation. This map may contain cartographic errors or omissions. Map data compiled from various sources. Datum: North American 1983 Projection: NAD 1983 UTM Zone 18N Published September 10, 2020



**Proposed Post-Transfer
Parcel: 315D**
County of Renfrew: Town of Laurentian Hills

Zoning
 Rural

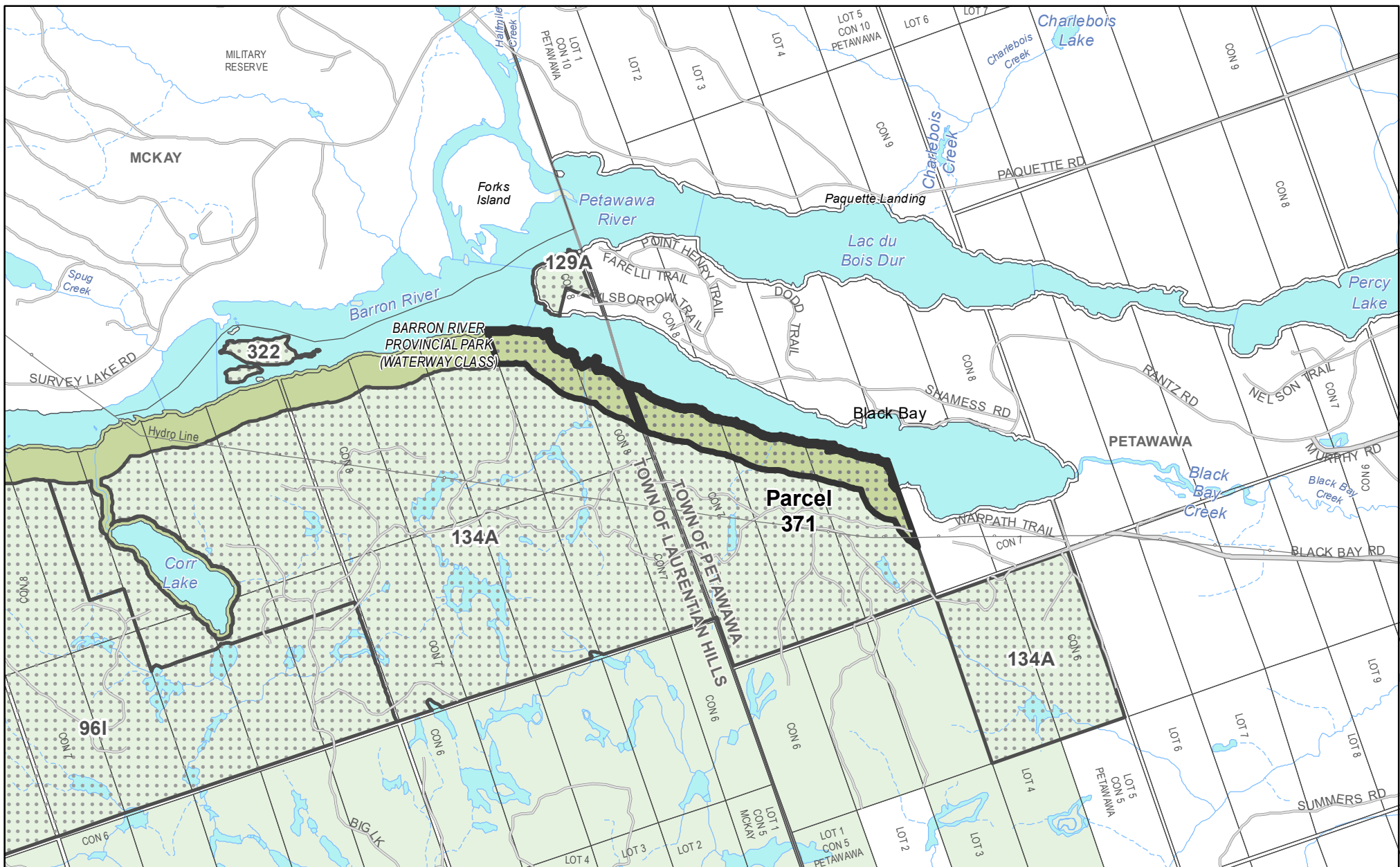
0 125 m
 1:2,500

 Highway
 Other Road
 Crown Land

**DRAFT FOR
DISCUSSION
PURPOSES**



Do not rely on this map as being a precise indicator of routes, locations of features, or as a guide to navigation. This map may contain cartographic errors or omissions. Map data compiled from various sources. Datum: North American 1983 Projection: NAD 1983 UTM Zone 18N Published September 10, 2020



**Algonquins of Ontario
Proposed Settlement Lands - 2020**

Parcel: 371

**County of Renfrew: Town of Laurentian Hills; Town
of Petawawa**

0 250 500 750 1,000 m

1:30,000

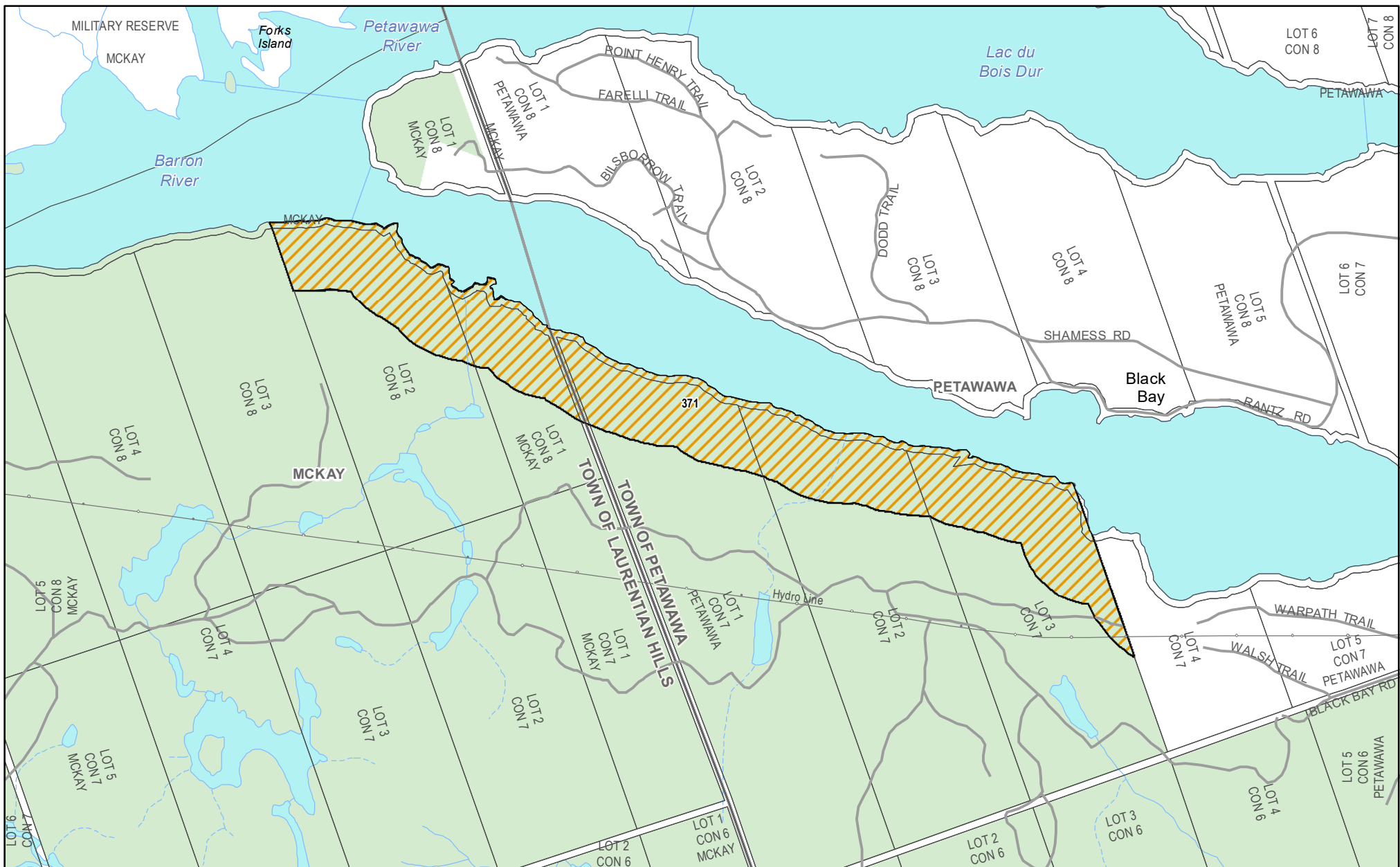


- | | | | |
|--|--------------------------------|--|-----------------------------------|
| | Proposed Settlement Lands | | Highway |
| | Lot Fabric | | Other Road |
| | Lower / Single Tier Boundary | | Railway |
| | District / Upper Tier Boundary | | Transmission / Communication Line |
| | | | Pipeline |
| | | | Protected Area |
| | | | Crown Land |


**DRAFT FOR
CONSULTATION PURPOSES**

This map is a graphic representation that describes the intent of the parcel boundary(ies). The information has been compiled from various sources and the accuracy is not guaranteed. Do not rely on it as being a precise indicator of routes, locations of features, or as a guide to navigation. This map may contain cartographic errors or omissions.



Datum: North American 1983
Projection: NAD 1983 UTM Zone 18N
Published October 1, 2020



**Proposed Post-Transfer
Parcel: 371
County of Renfrew**

Official Plan Designation
 Rural

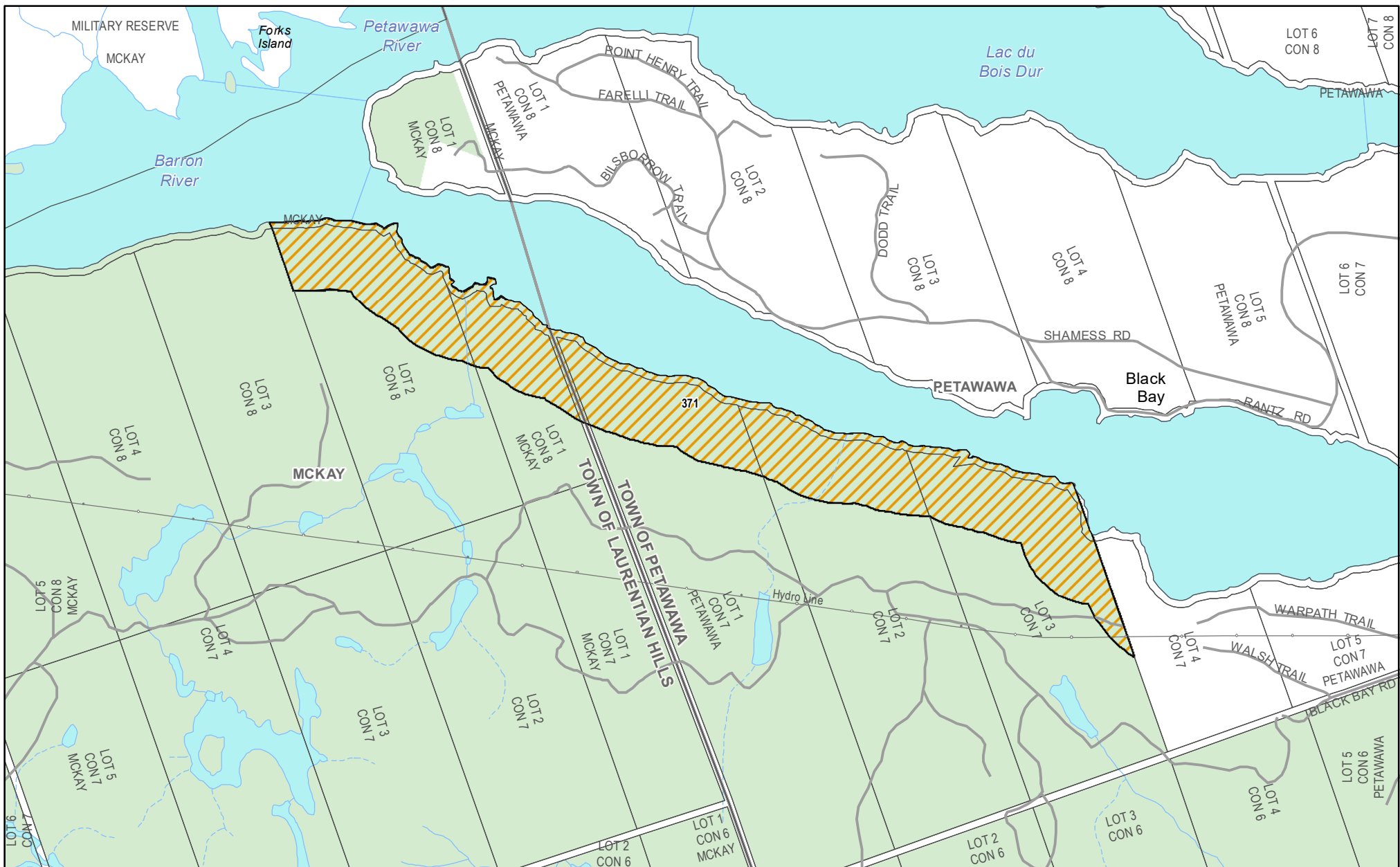
0 250 500 m
 1:15,000

 Highway
 Other Road
 Crown Land


**DRAFT FOR
DISCUSSION
PURPOSES**






Do not rely on this map as being a precise indicator of routes, locations of features, or as a guide to navigation. This map may contain cartographic errors or omissions. Map data compiled from various sources. Datum: North American 1983 Projection: NAD 1983 UTM Zone 18N Published September 10, 2020



**Proposed Post-Transfer
Parcel: 371
County of Renfrew: Town of Laurentian Hills**

Official Plan Designation
 Rural

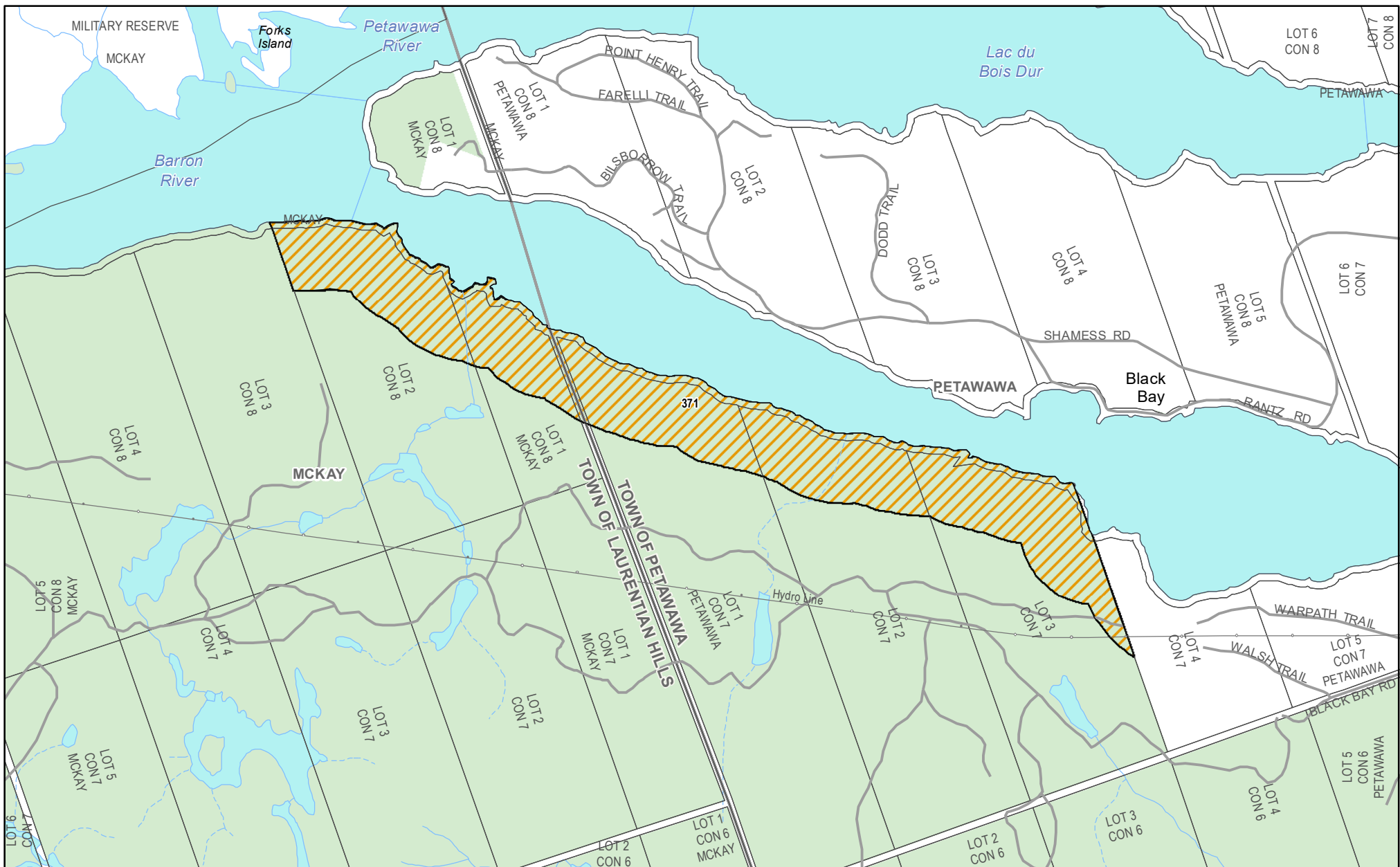
0 250 500 m
 1:15,000

 Highway
 Other Road
 Crown Land

**DRAFT FOR
DISCUSSION
PURPOSES**






Do not rely on this map as being a precise indicator of routes, locations of features, or as a guide to navigation. This map may contain cartographic errors or omissions. Map data compiled from various sources. Datum: North American 1983 Projection: NAD 1983 UTM Zone 18N Published September 10, 2020



Proposed Post-Transfer
Parcel: 371
 County of Renfrew: Town of Laurentian Hills

Zoning
 Rural

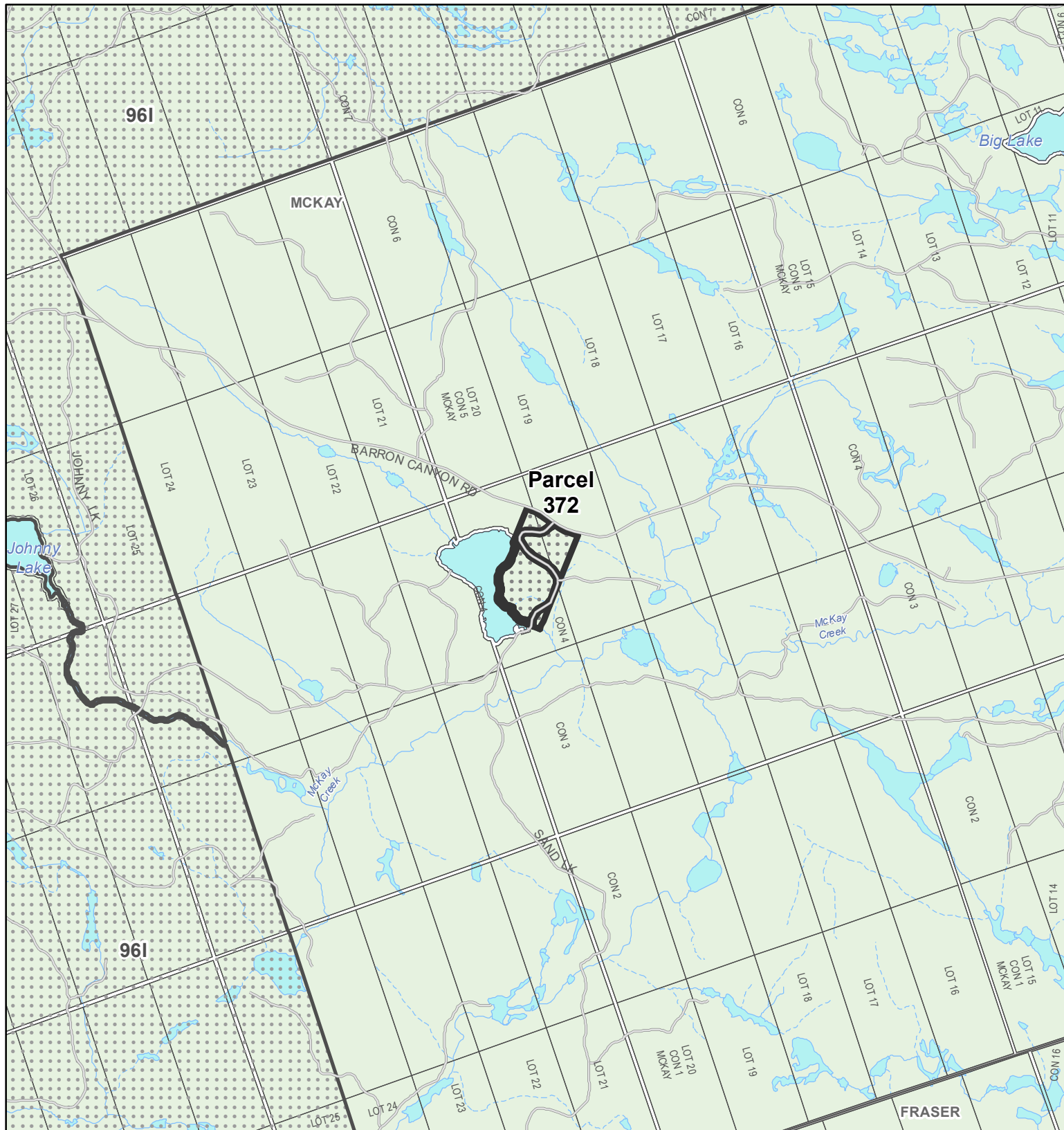
0 250 500 m
 1:15,000

 Highway
 Other Road
 Crown Land

**DRAFT FOR
 DISCUSSION
 PURPOSES**



Do not rely on this map as being a precise indicator of routes, locations of features, or as a guide to navigation. This map may contain cartographic errors or omissions. Map data compiled from various sources. Datum: North American 1983 Projection: NAD 1983 UTM Zone 18N Published September 10, 2020

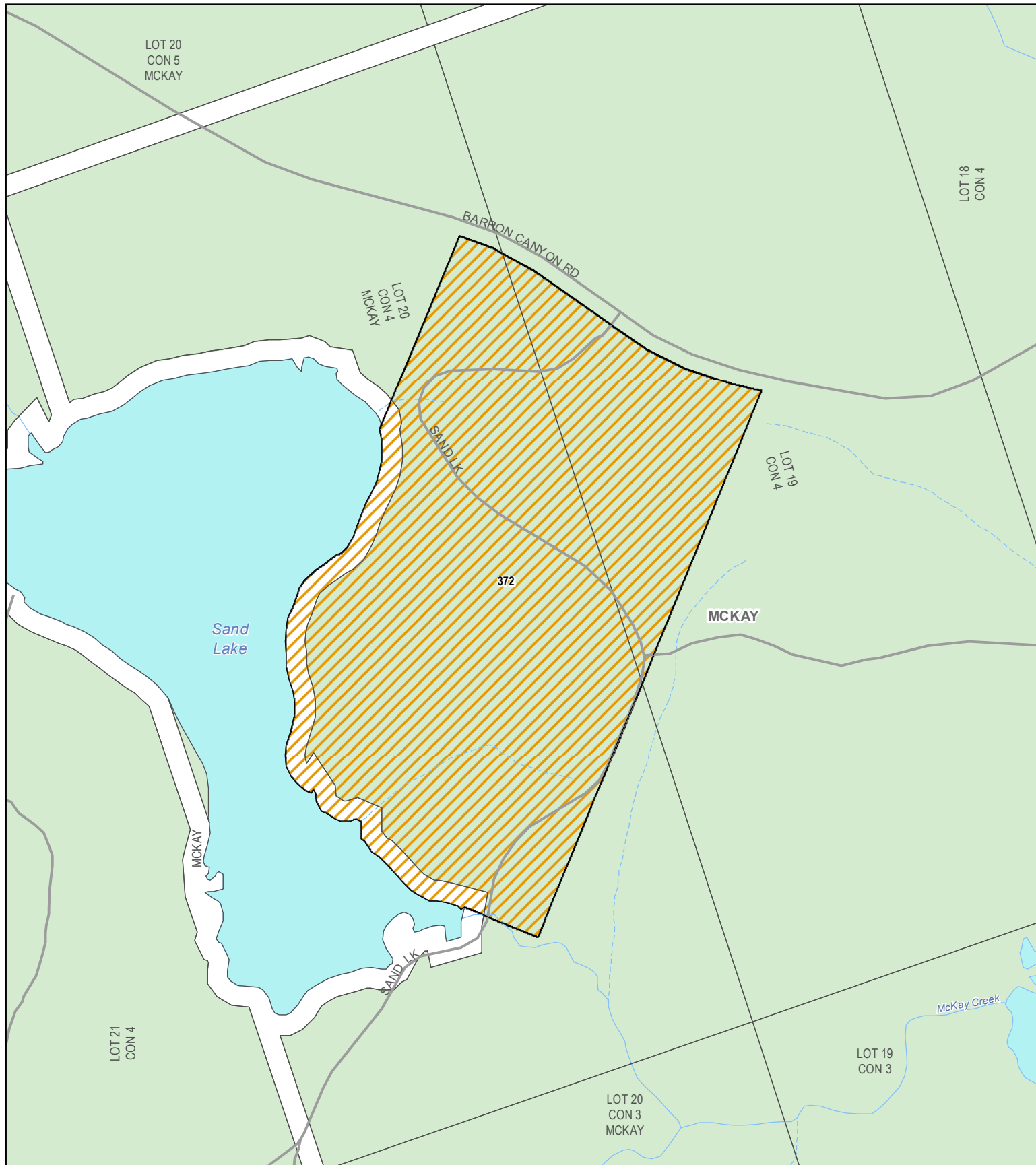


Algonquins of Ontario
Proposed Settlement Lands - 2020
Parcel: 372
County of Renfrew: Town of Laurentian Hills

- Proposed Settlement Lands
- Lot Fabric
- Lower / Single Tier Boundary
- District / Upper Tier Boundary
- Highway
- Other Road
- Railway
- Transmission / Communication Line
- Pipeline
- Protected Area
- Crown Land

**DRAFT FOR
CONSULTATION
PURPOSES**

This map is a graphic representation that describes the intent of the parcel boundary(ies). The information has been compiled from various sources and the accuracy is not guaranteed. Do not rely on it as being a precise indicator of routes, locations of features, or as a guide to navigation. This map may contain cartographic errors or omissions.
Datum: North American 1983
Projection: NAD 1983 UTM Zone 18N
Published October 2, 2020






**Proposed Post-Transfer
Parcel: 372
County of Renfrew**

Official Plan Designation

 Rural

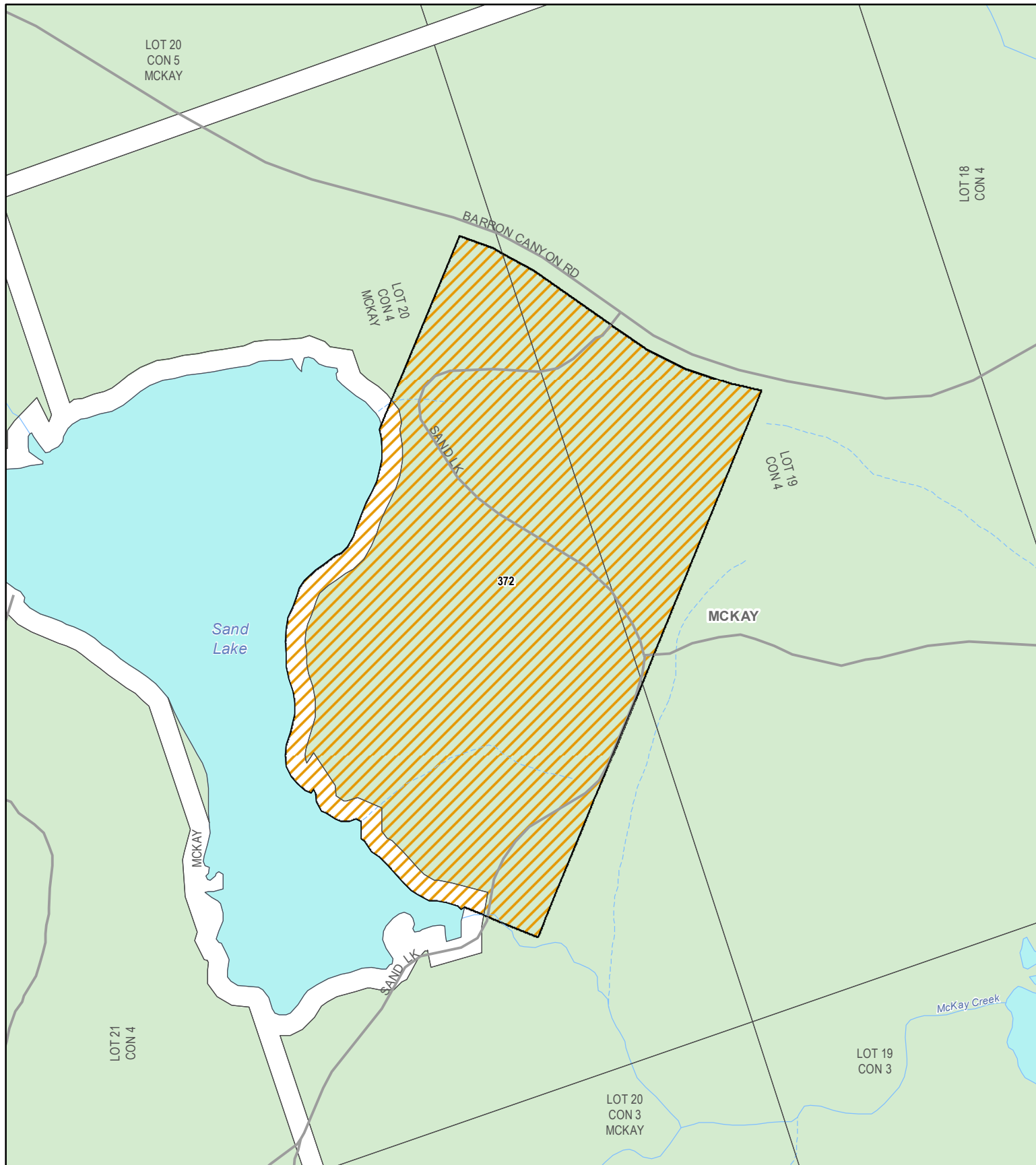
0 250 m
1:5,000

 Highway
 Other Road
 Crown Land


**DRAFT FOR
DISCUSSION
PURPOSES**






Do not rely on this map as being a precise indicator of routes, locations of features, or as a guide to navigation. This map may contain cartographic errors or omissions. Map data compiled from various sources. Datum: North American 1983 Projection: NAD 1983 UTM Zone 18N Published September 10, 2020



Proposed Post-Transfer
Parcel: 372
County of Renfrew: Town of Laurentian Hills

Official Plan Designation
 Rural

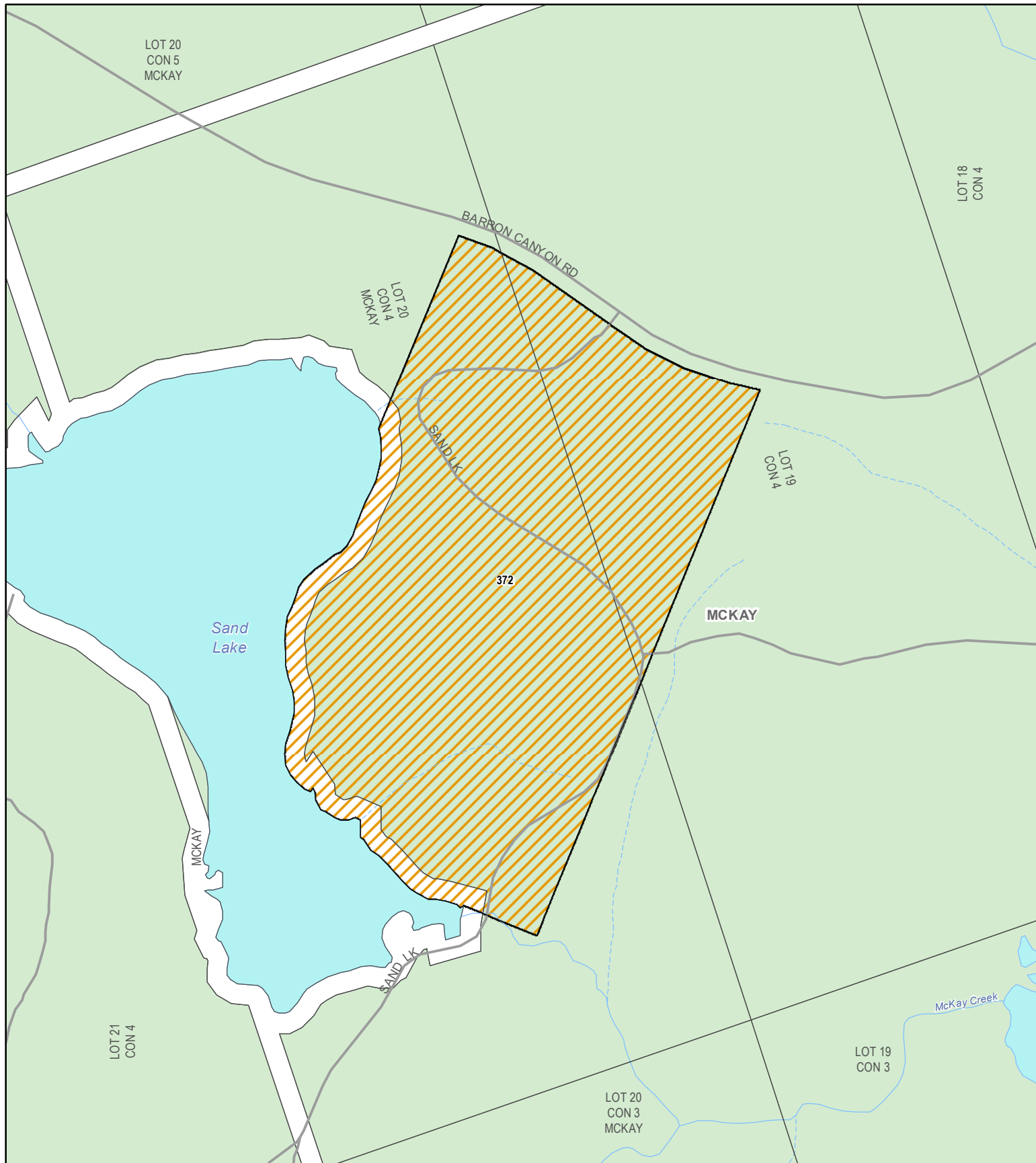
0 250 m
 1:5,000

 Highway
 Other Road
 Crown Land

**DRAFT FOR
 DISCUSSION
 PURPOSES**






Do not rely on this map as being a precise indicator of routes, locations of features, or as a guide to navigation. This map may contain cartographic errors or omissions. Map data compiled from various sources. Datum: North American 1983 Projection: NAD 1983 UTM Zone 18N Published September 10, 2020



Proposed Post-Transfer
Parcel: 372
County of Renfrew: Town of Laurentian Hills

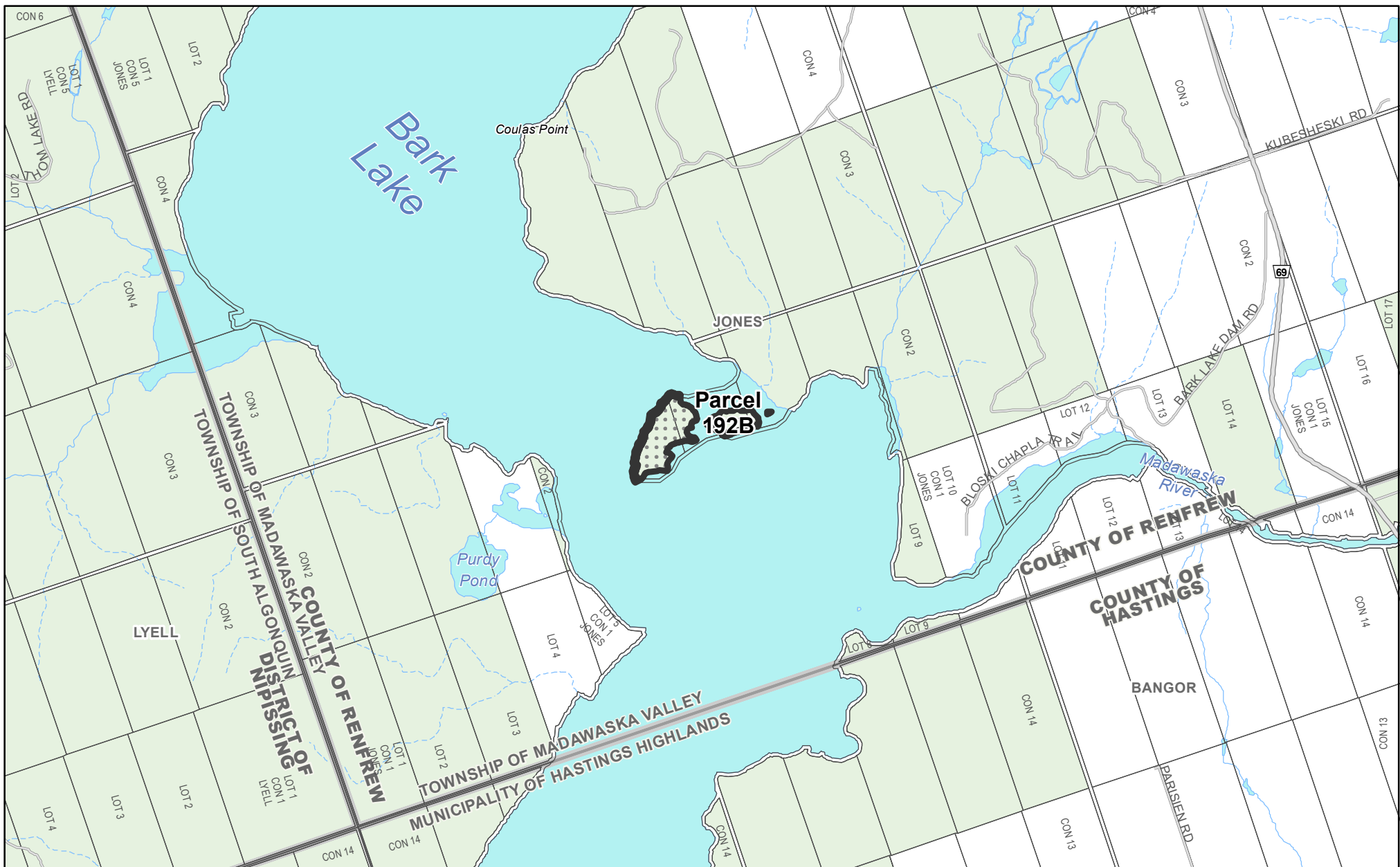
Zoning
 Rural

 Highway
 Other Road
 Crown Land

**DRAFT FOR
DISCUSSION
PURPOSES**














Do not rely on this map as being a precise indicator of routes, locations of features, or as a guide to navigation. This map may contain cartographic errors or omissions. Map data compiled from various sources. Datum: North American 1983 Projection: NAD 1983 UTM Zone 18N Published September 10, 2020



Algonquins of Ontario
Proposed Settlement Lands - 2020
Parcel: 192B
County of Renfrew: Township of Madawaska Valley

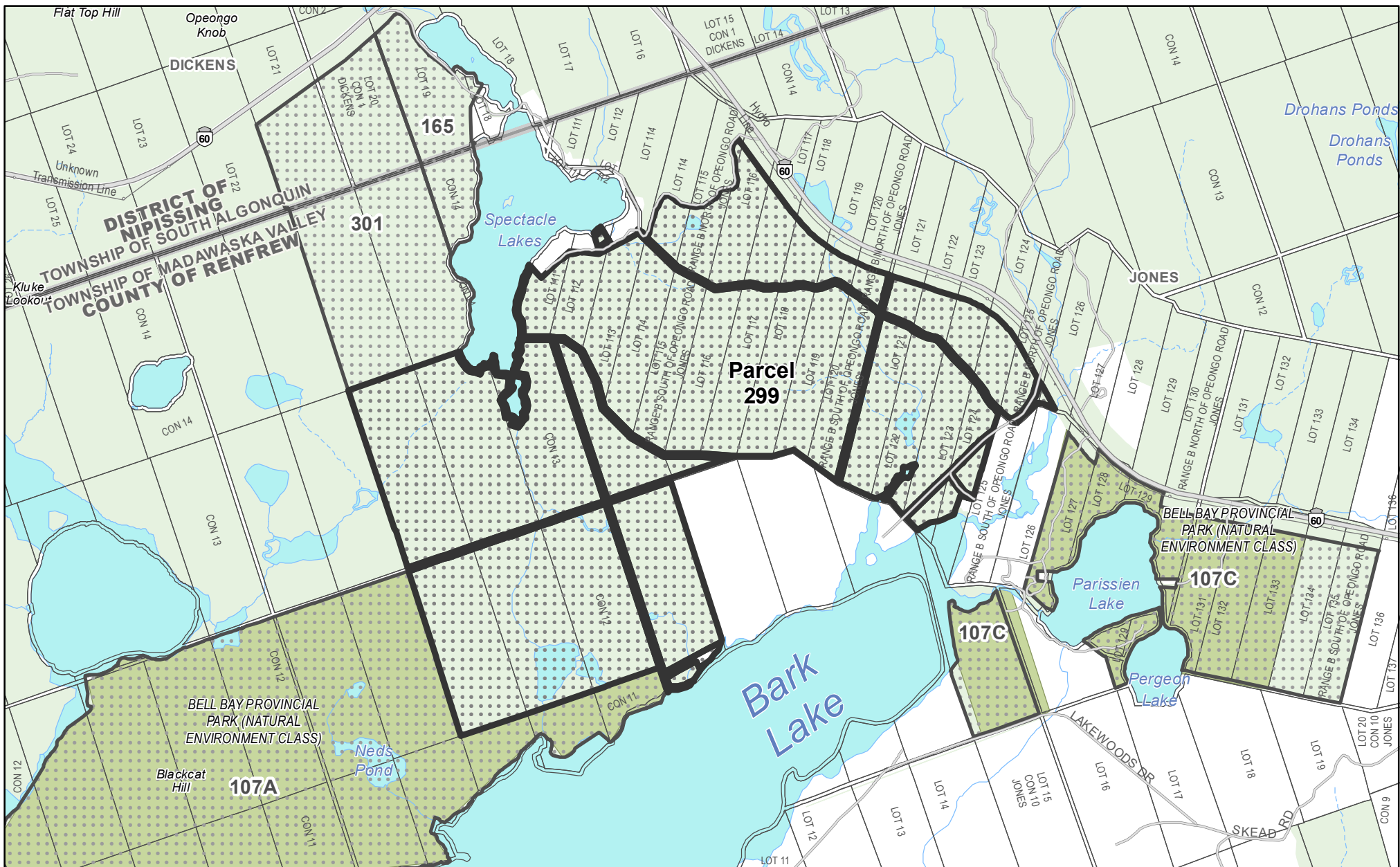
0 250 500 750 1,000 m
 1:30,000



-  Proposed Settlement Lands
-  Lot Fabric
-  Lower / Single Tier Boundary
-  District / Upper Tier Boundary
-  Highway
-  Other Road
-  Railway
-  Transmission / Communication Line
-  Pipeline
-  Protected Area
-  Crown Land

DRAFT FOR CONSULTATION PURPOSES

This map is a graphic representation that describes the intent of the parcel boundary(ies). The information has been compiled from various sources and the accuracy is not guaranteed. Do not rely on it as being a precise indicator of routes, locations of features, or as a guide to navigation. This map may contain cartographic errors or omissions.
 Datum: North American 1983
 Projection: NAD 1983 UTM Zone 18N
 Published October 1, 2020



Algonquins of Ontario
Proposed Settlement Lands - 2020
Parcel: 299
County of Renfrew: Township of Madawaska Valley

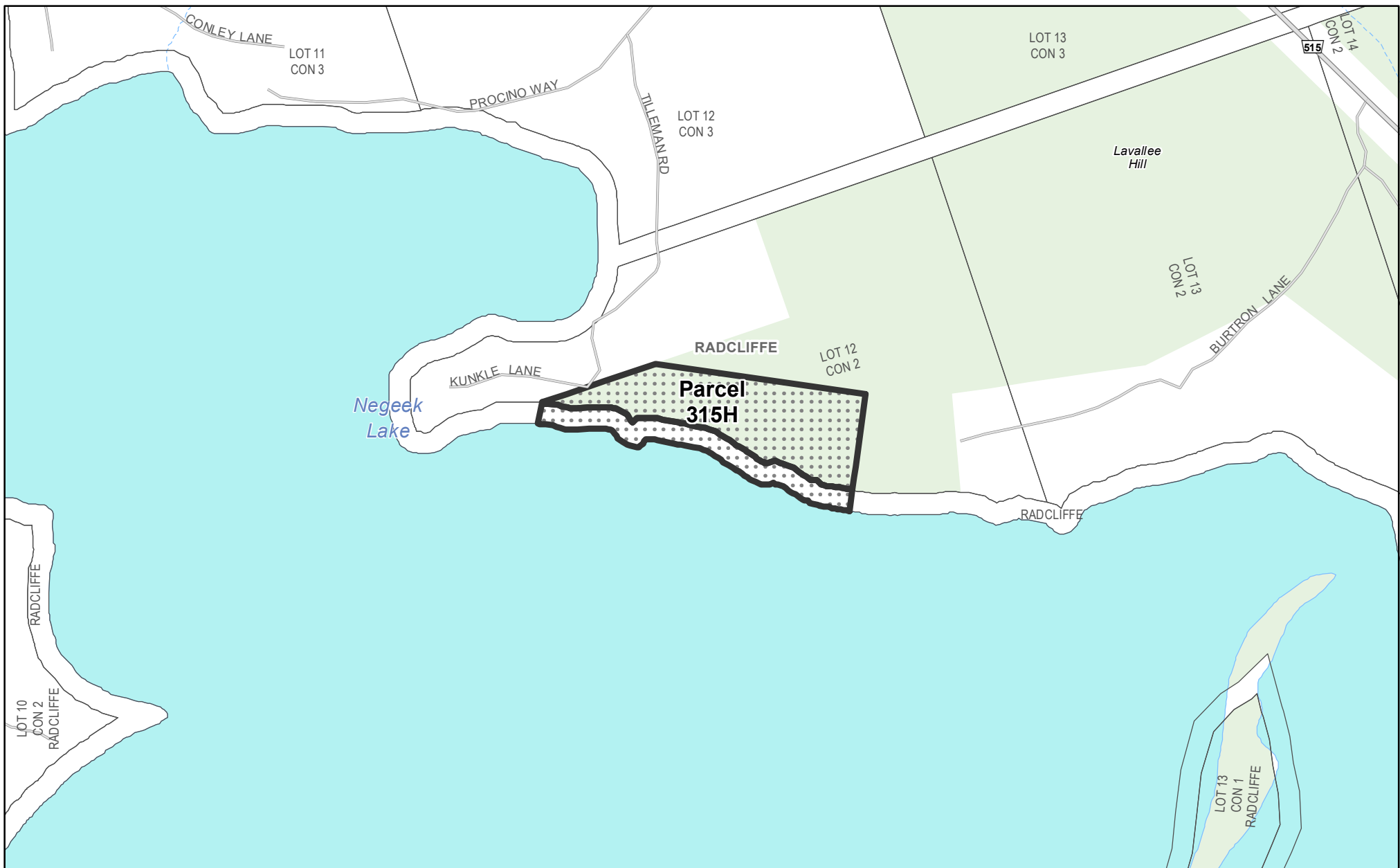
0 250 500 750 1,000 m
 1:30,000



- Proposed Settlement Lands
- Lot Fabric
- Lower / Single Tier Boundary
- District / Upper Tier Boundary
- Highway
- Other Road
- Railway
- Transmission / Communication Line
- Pipeline
- Protected Area
- Crown Land

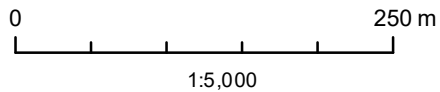
DRAFT FOR CONSULTATION PURPOSES

This map is a graphic representation that describes the intent of the parcel boundary(ies). The information has been compiled from various sources and the accuracy is not guaranteed. Do not rely on it as being a precise indicator of routes, locations of features, or as a guide to navigation. This map may contain cartographic errors or omissions.
 Datum: North American 1983
 Projection: NAD 1983 UTM Zone 18N
 Published October 1, 2020



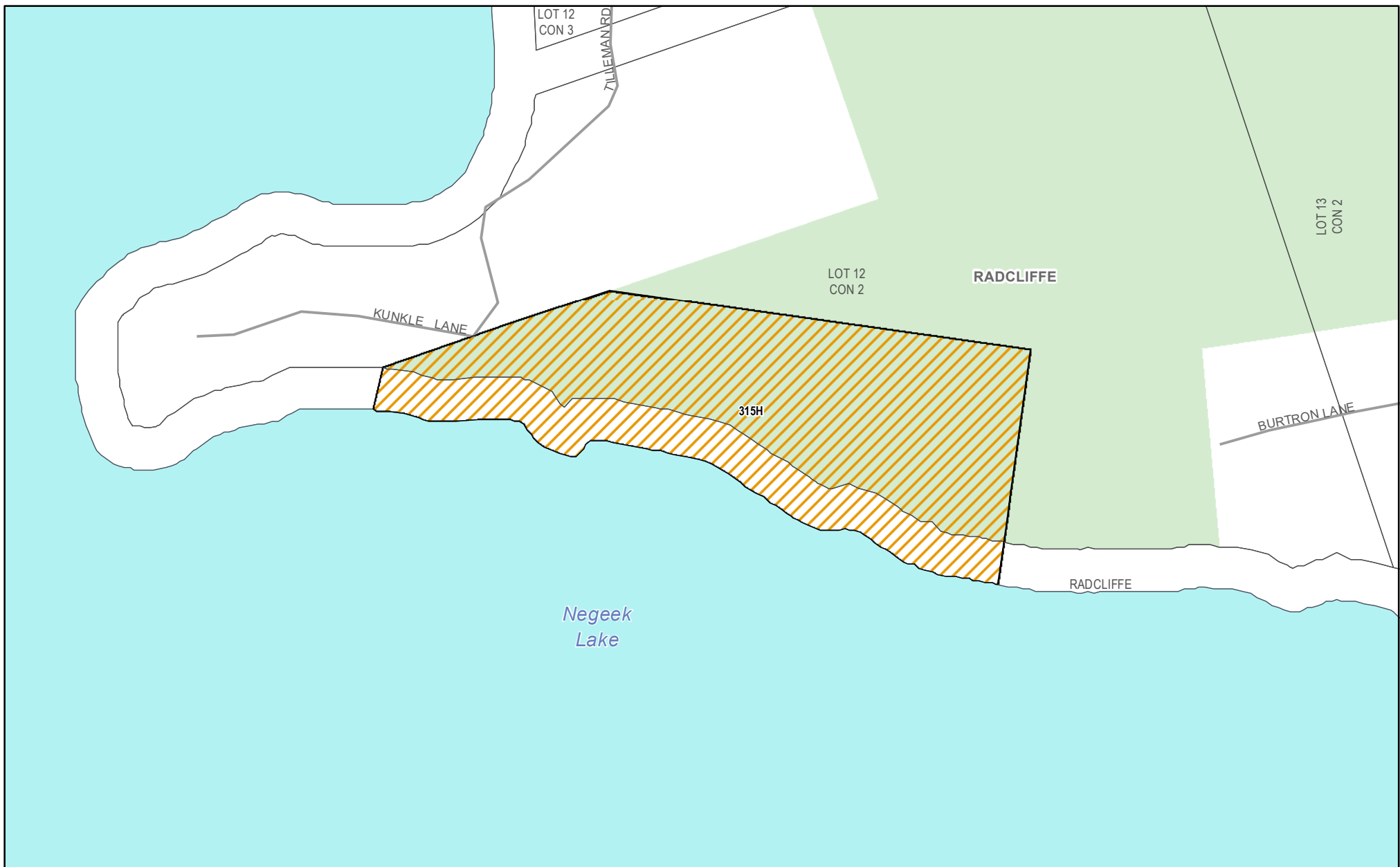
Algonquins of Ontario
Proposed Settlement Lands - 2020
Parcel: 315H
County of Renfrew: Township of Madawaska Valley

- | | |
|--------------------------------|-----------------------------------|
| Proposed Settlement Lands | Highway |
| Lot Fabric | Other Road |
| Lower / Single Tier Boundary | Railway |
| District / Upper Tier Boundary | Transmission / Communication Line |
| | Pipeline |
| | Protected Area |
| | Crown Land |




DRAFT FOR CONSULTATION PURPOSES

This map is a graphic representation that describes the intent of the parcel boundary(ies). The information has been compiled from various sources and the accuracy is not guaranteed. Do not rely on it as being a precise indicator of routes, locations of features, or as a guide to navigation. This map may contain cartographic errors or omissions.
 Datum: North American 1983
 Projection: NAD 1983 UTM Zone 18N
 Published October 1, 2020



**Proposed Post-Transfer
Parcel: 315H
County of Renfrew**



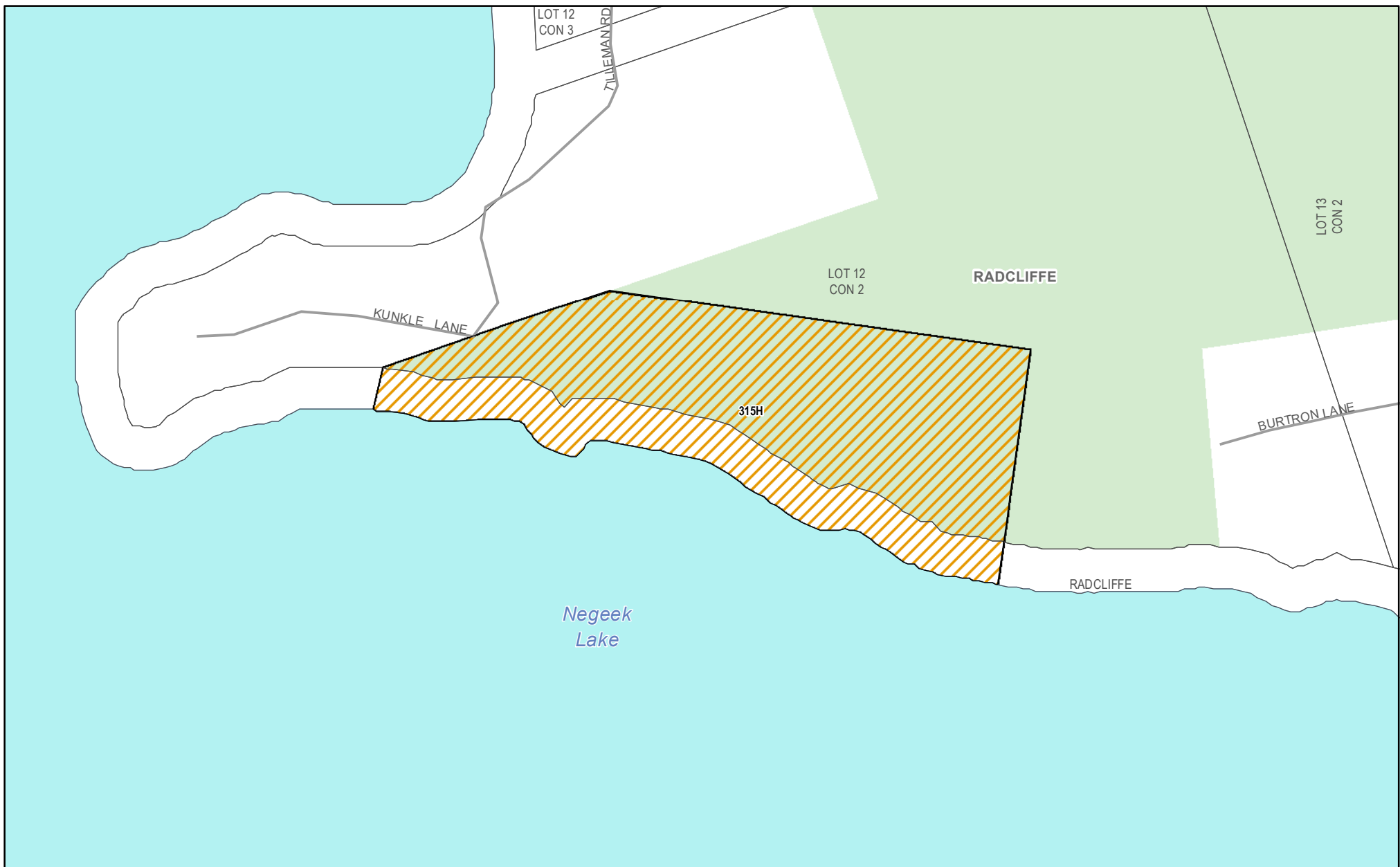
- Highway
- Other Road
- Crown Land

Official Plan Designation
 Rural

**DRAFT FOR
DISCUSSION
PURPOSES**






Do not rely on this map as being a precise indicator of routes, locations of features, or as a guide to navigation. This map may contain cartographic errors or omissions. Map data compiled from various sources. Datum: North American 1983 Projection: NAD 1983 UTM Zone 18N Published June 6, 2020



Proposed Post-Transfer
Parcel: 315H
 County of Renfrew: Township of Madawaska Valley

Zoning
 Rural

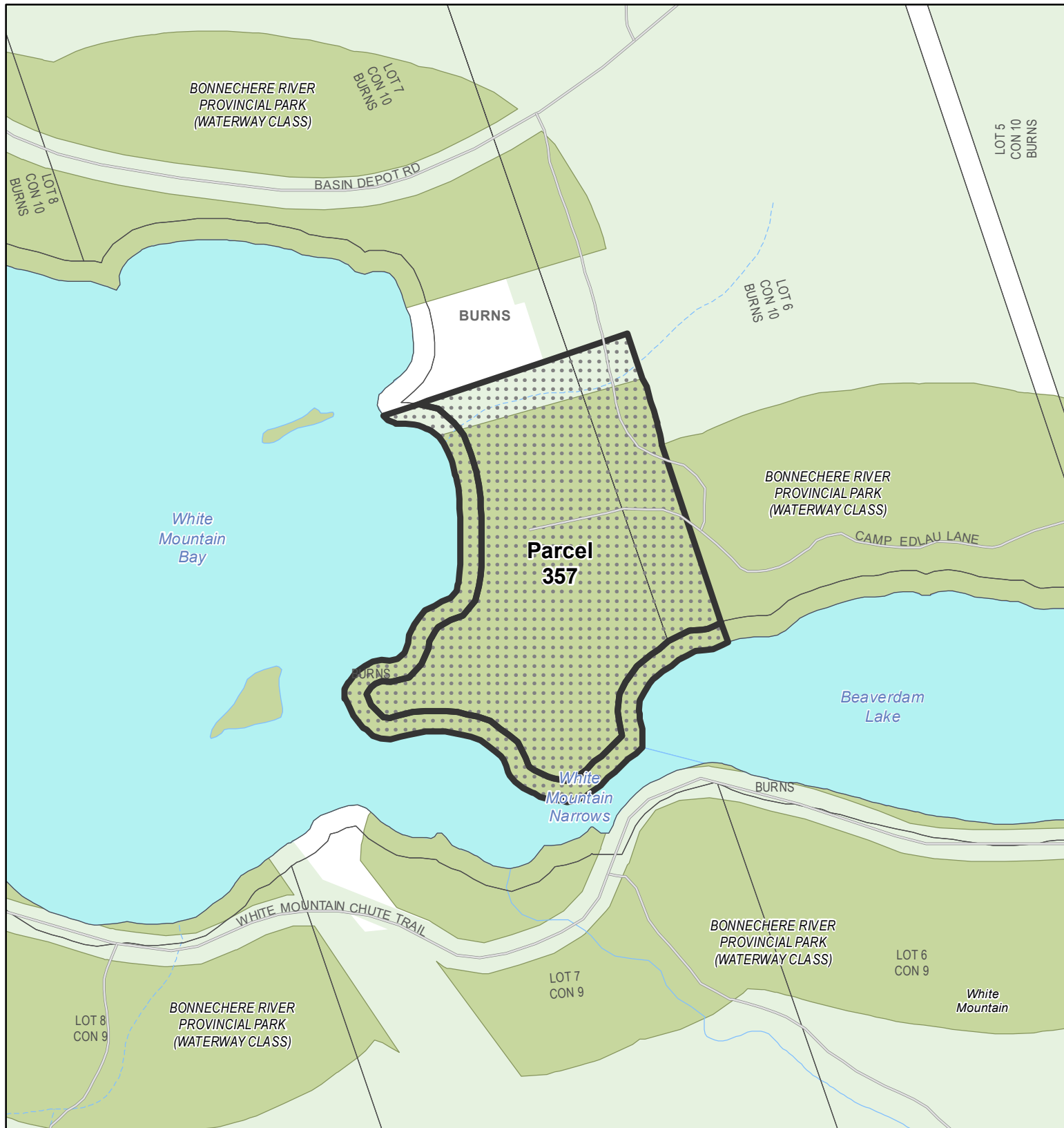
0 125 m
 1:2,500

 Highway
 Other Road
 Crown Land

**DRAFT FOR
 DISCUSSION
 PURPOSES**



Do not rely on this map as being a precise indicator of routes, locations of features, or as a guide to navigation. This map may contain cartographic errors or omissions. Map data compiled from various sources. Datum: North American 1983 Projection: NAD 1983 UTM Zone 18N Published June 6, 2020

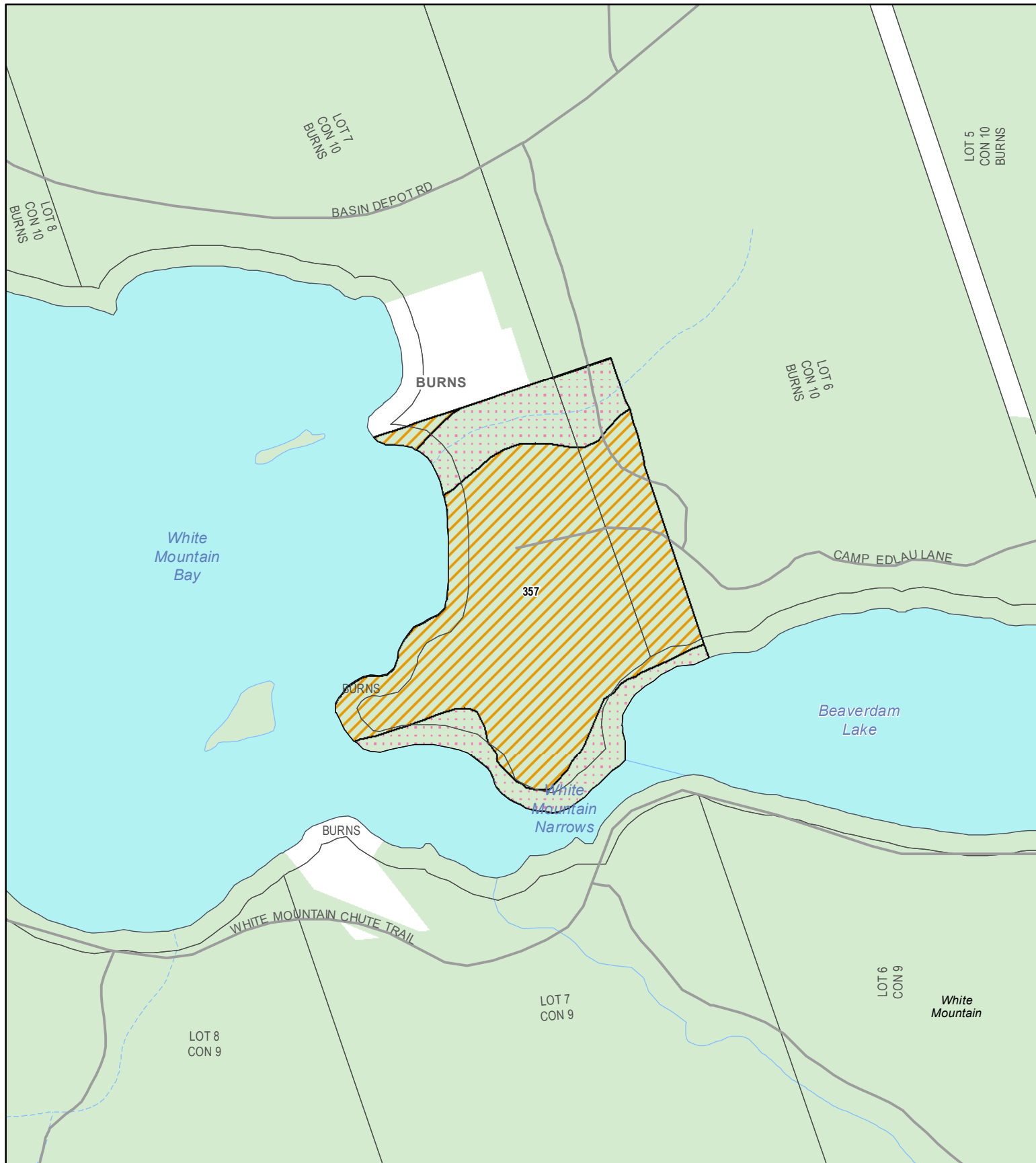


Algonquins of Ontario
Proposed Settlement Lands - 2020
Parcel: 357
County of Renfrew: Township of Madawaska Valley

- Proposed Settlement Lands
- Lot Fabric
- Lower / Single Tier Boundary
- District / Upper Tier Boundary
- Highway
- Other Road
- Railway
- Transmission / Communication Line
- Pipeline
- Protected Area
- Crown Land




DRAFT FOR CONSULTATION PURPOSES

This map is a graphic representation that describes the intent of the parcel boundary(ies). The information has been compiled from various sources and the accuracy is not guaranteed. Do not rely on it as being a precise indicator of routes, locations of features, or as a guide to navigation. This map may contain cartographic errors or omissions.
 Datum: North American 1983
 Projection: NAD 1983 UTM Zone 18N
 Published October 2, 2020



**Proposed Post-Transfer
Parcel: 357
County of Renfrew**

Official Plan Designation
 Environmental Protection
 Rural

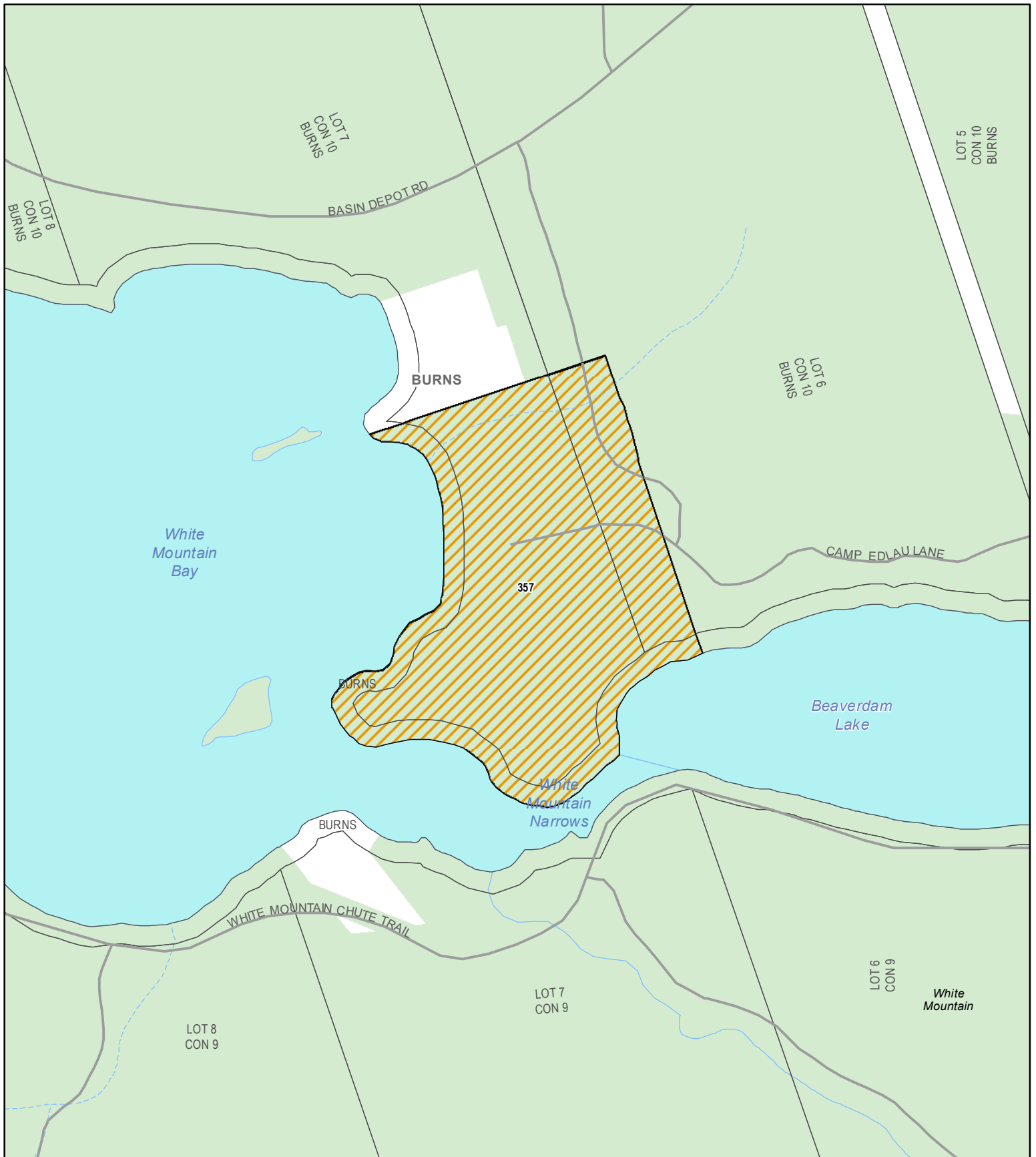
 Highway
 Other Road
 Crown Land

0 250 m
 1:5,000

**DRAFT FOR
DISCUSSION
PURPOSES**






Do not rely on this map as being a precise indicator of routes, locations of features, or as a guide to navigation. This map may contain cartographic errors or omissions. Map data compiled from various sources. Datum: North American 1983 Projection: NAD 1983 UTM Zone 18N Published June 6, 2020



Proposed Post-Transfer
Parcel: 357
County of Renfrew: Township of Madawaska Valley

Zoning
 Rural

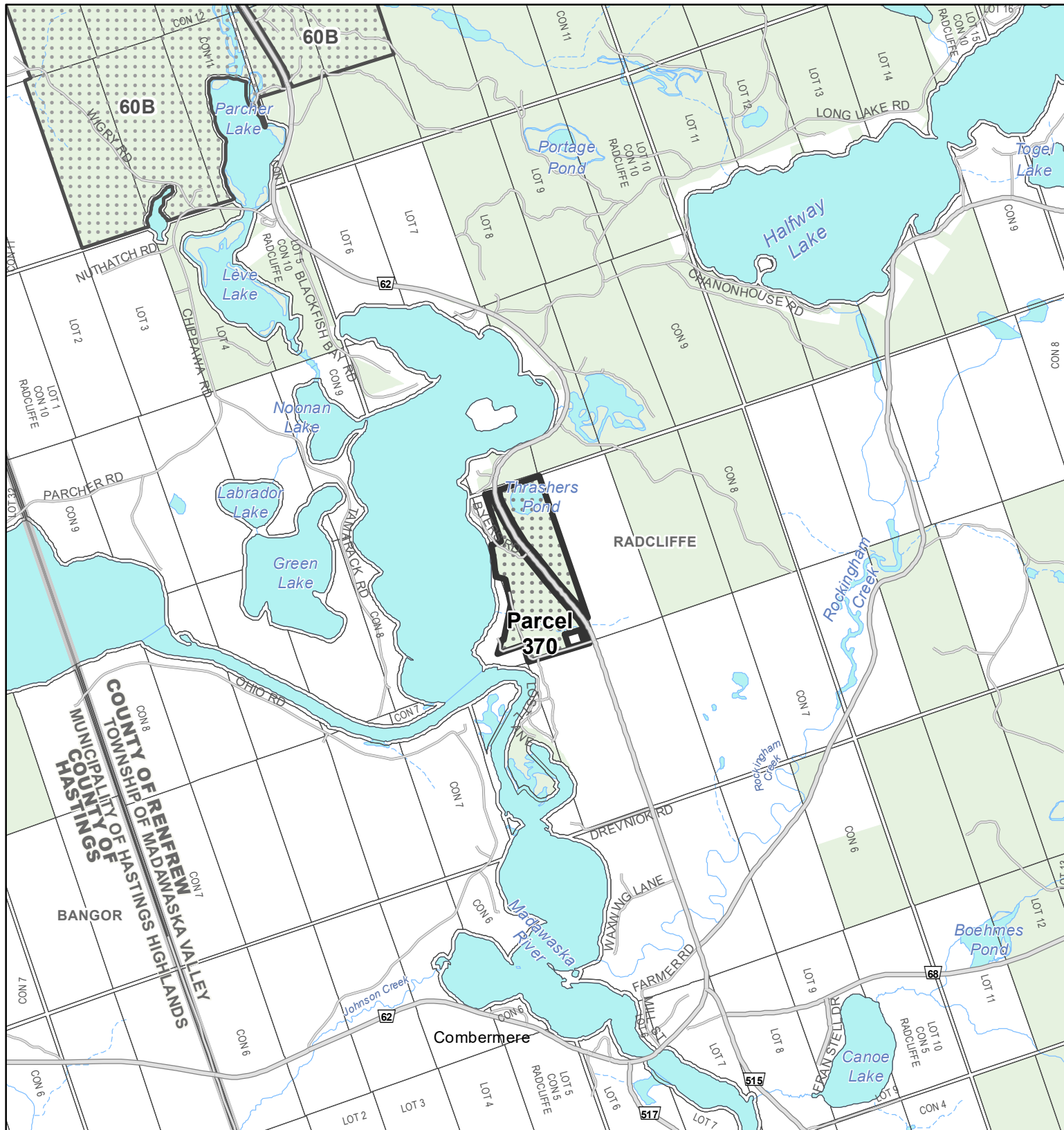
0 250 m
 1:5,000

 Highway
 Other Road
 Crown Land

**DRAFT FOR
 DISCUSSION
 PURPOSES**



Do not rely on this map as being a precise indicator of routes, locations of features, or as a guide to navigation. This map may contain cartographic errors or omissions. Map data compiled from various sources. Datum: North American 1983 Projection: NAD 1983 UTM Zone 18N Published June 6, 2020



Algonquins of Ontario
 Proposed Settlement Lands - 2020
 Parcel: 370
 County of Renfrew: Township of Madawaska Valley

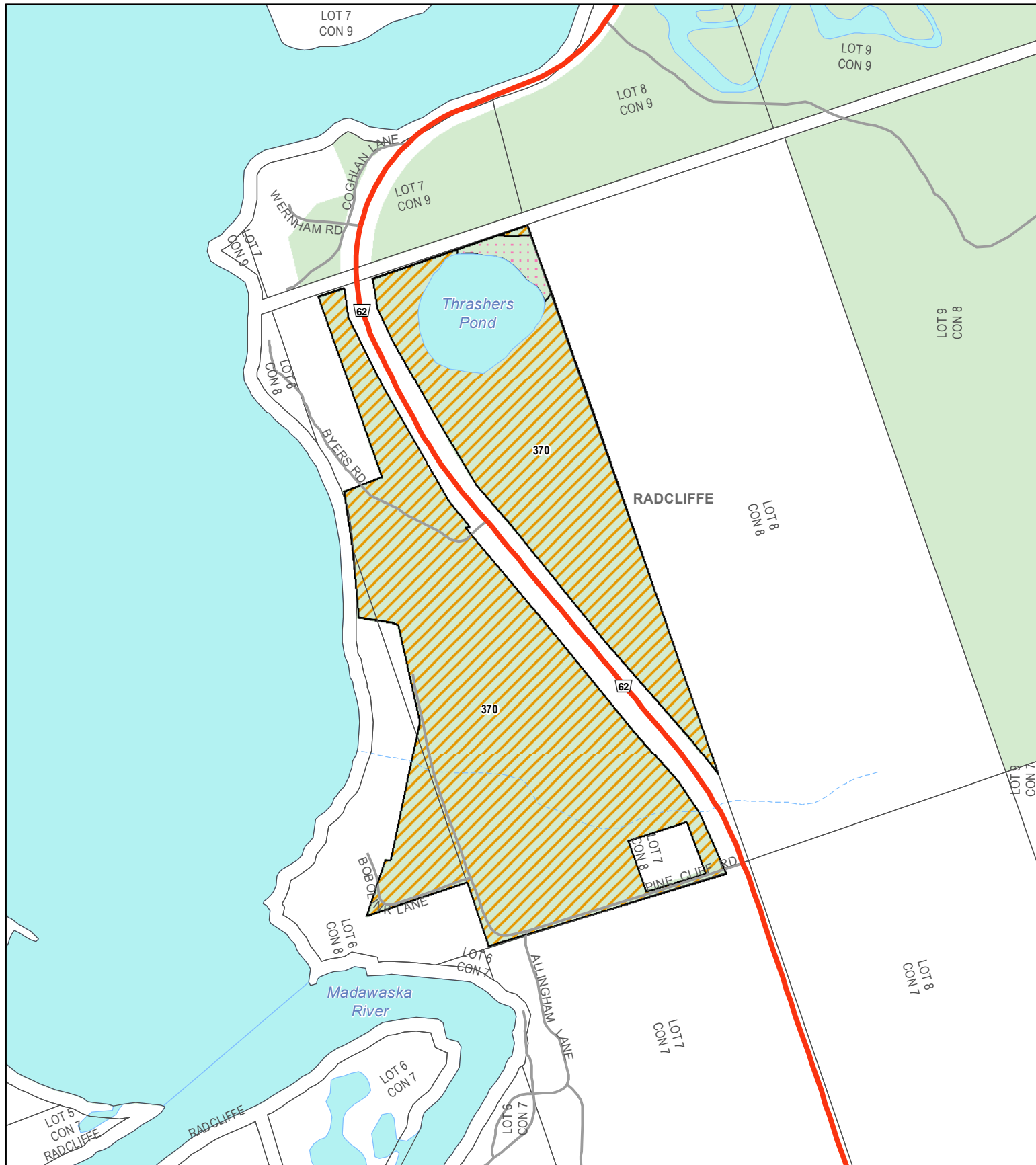
- Proposed Settlement Lands
- Lot Fabric
- Lower / Single Tier Boundary
- District / Upper Tier Boundary
- Highway
- Other Road
- Railway
- Transmission / Communication Line
- Pipeline
- Protected Area
- Crown Land

0 250 500 750 1,000 m
 1:30,000



DRAFT FOR CONSULTATION PURPOSES

This map is a graphic representation that describes the intent of the parcel boundary(ies). The information has been compiled from various sources and the accuracy is not guaranteed. Do not rely on it as being a precise indicator of routes, locations of features, or as a guide to navigation. This map may contain cartographic errors or omissions.
 Datum: North American 1983
 Projection: NAD 1983 UTM Zone 18N
 Published October 2, 2020





**Proposed Post-Transfer
Parcel: 370
County of Renfrew**

Official Plan Designation
 Environmental Protection
 Rural

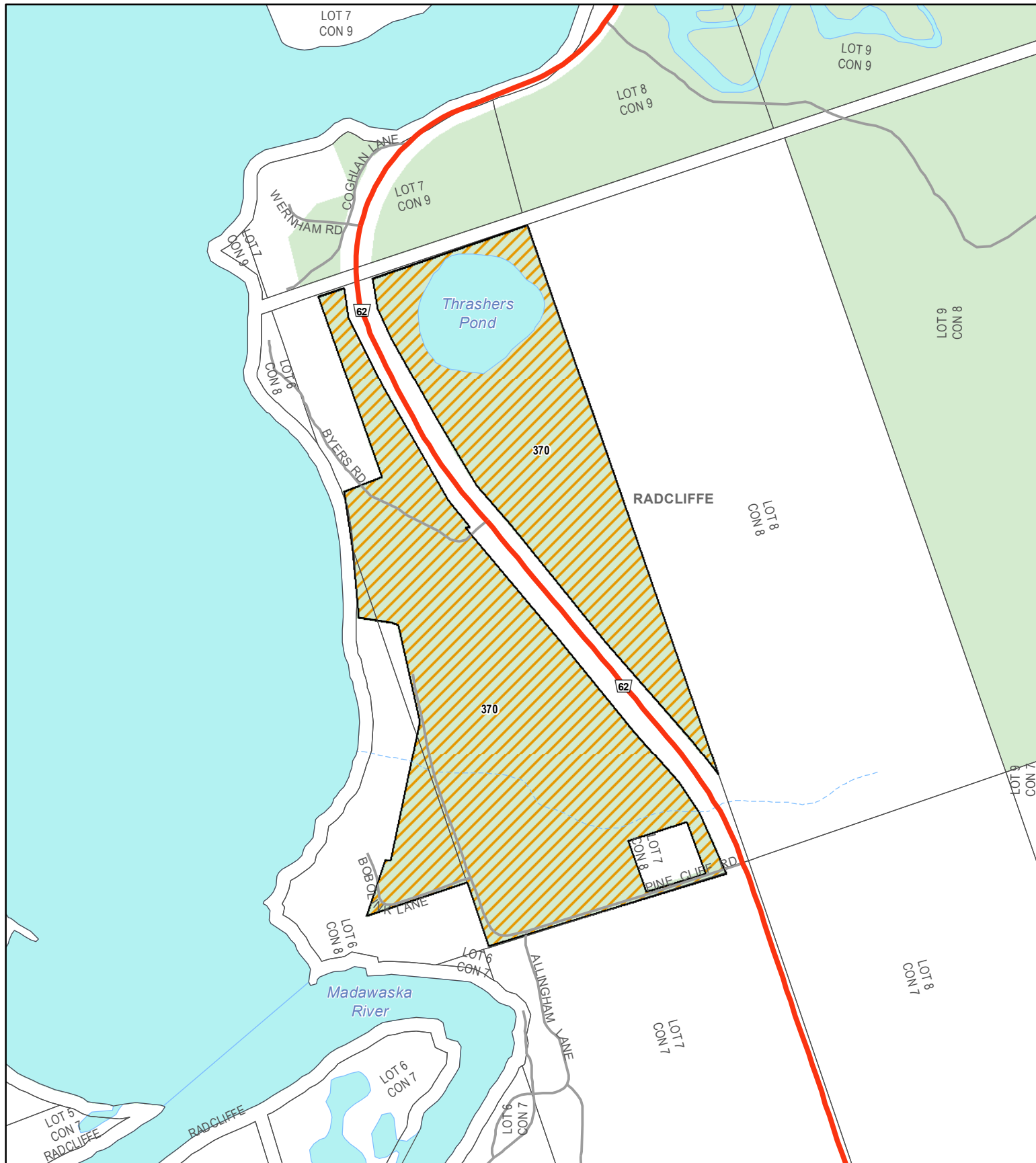
**DRAFT FOR
DISCUSSION
PURPOSES**



0 250 m
1:7,500

 Highway
 Other Road
 Crown Land


Do not rely on this map as being a precise indicator of routes, locations of features, or as a guide to navigation. This map may contain cartographic errors or omissions. Map data compiled from various sources. Datum: North American 1983 Projection: NAD 1983 UTM Zone 18N Published June 6, 2020



Proposed Post-Transfer
Parcel: 370
 County of Renfrew: Township of Madawaska Valley

Zoning
 Rural

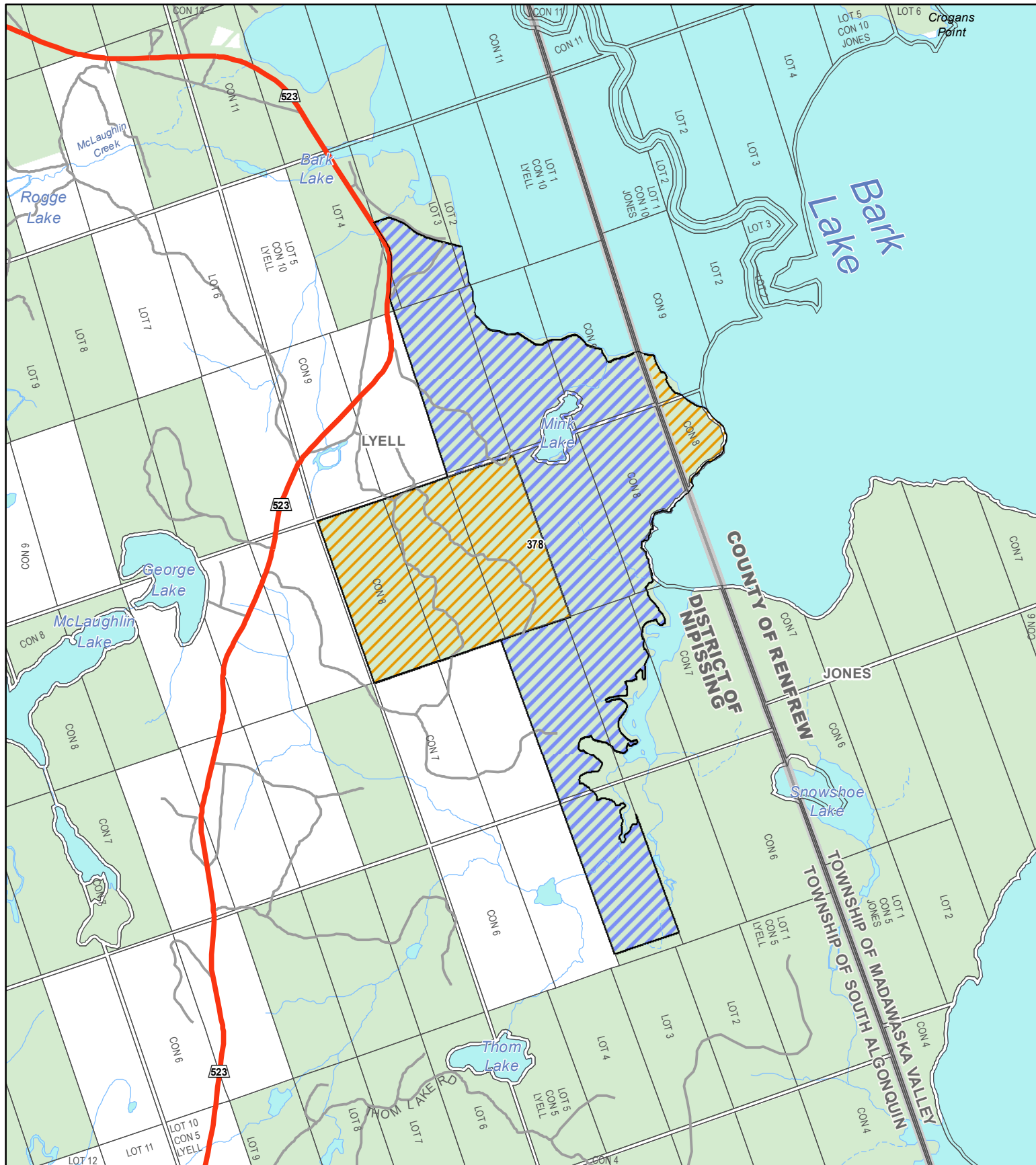
0 250 m
 1:7,500

 Highway
 Other Road
 Crown Land

**DRAFT FOR
 DISCUSSION
 PURPOSES**




Do not rely on this map as being a precise indicator of routes, locations of features, or as a guide to navigation. This map may contain cartographic errors or omissions. Map data compiled from various sources. Datum: North American 1983 Projection: NAD 1983 UTM Zone 18N Published June 6, 2020



**Proposed Post-Transfer
Parcel: 378
County of Renfrew**

Official Plan Designation



**DRAFT FOR
DISCUSSION
PURPOSES**



Do not rely on this map as being a precise indicator of routes, locations of features, or as a guide to navigation. This map may contain cartographic errors or omissions. Map data compiled from various sources. Datum: North American 1983 Projection: NAD 1983 UTM Zone 18N Published June 30, 2020

0 250 500 750 1,000 m
1:30,000

Highway
 Other Road
 Crown Land



**Proposed Post-Transfer
Parcel: 378**
District of Nipissing: Township of South Algonquin

Zoning
Rural

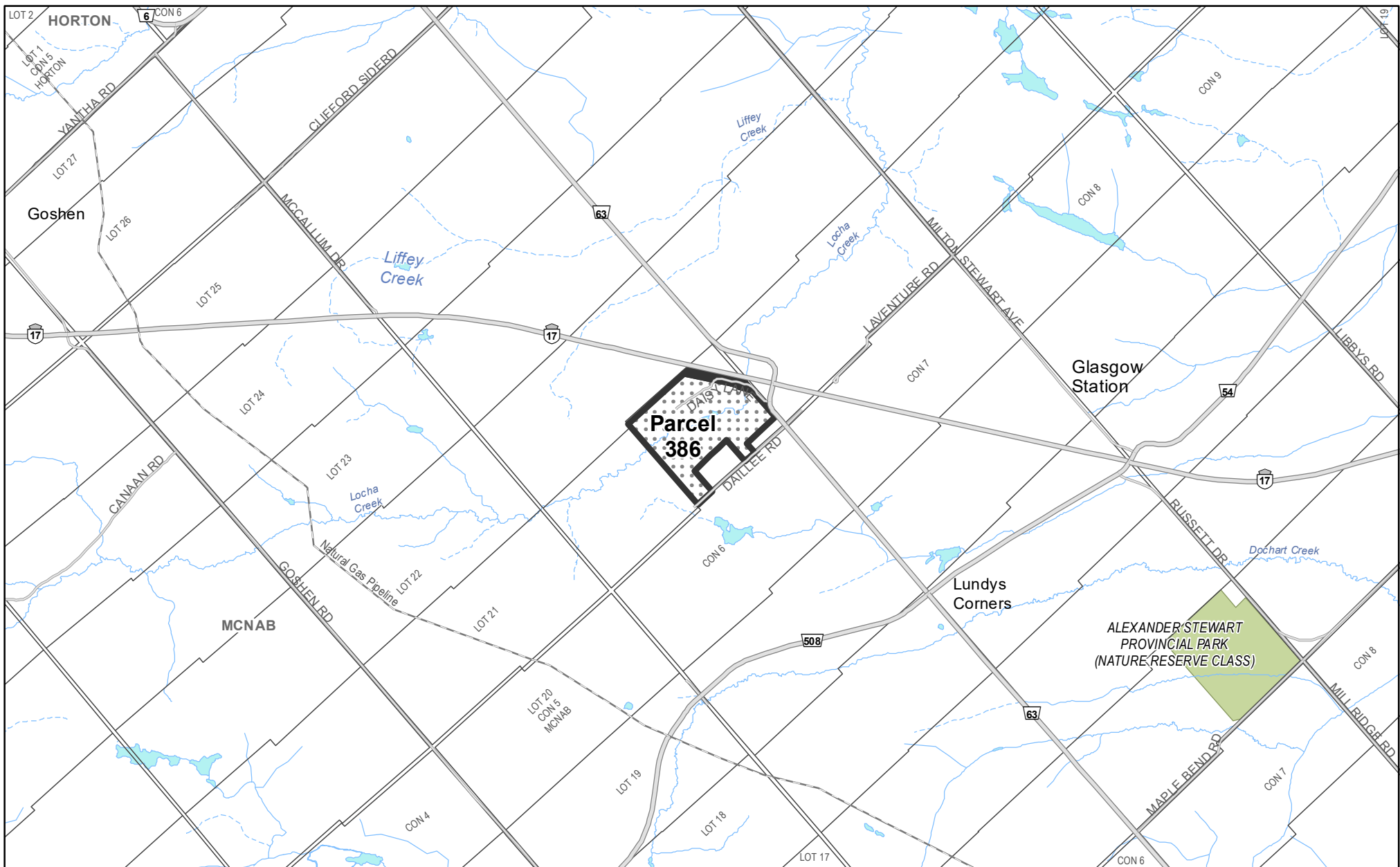
**DRAFT FOR
DISCUSSION
PURPOSES**



Do not rely on this map as being a precise indicator of routes, locations of features, or as a guide to navigation. This map may contain cartographic errors or omissions. Map data compiled from various sources. Datum: North American 1983 Projection: NAD 1983 UTM Zone 18N Published October 16, 2020

0 250 500 750 1,000 m
1:30,000

Highway
Other Road
Crown Land



Algonquins of Ontario
Proposed Settlement Lands - 2020
Parcel: 386
County of Renfrew: McNab/Braeside

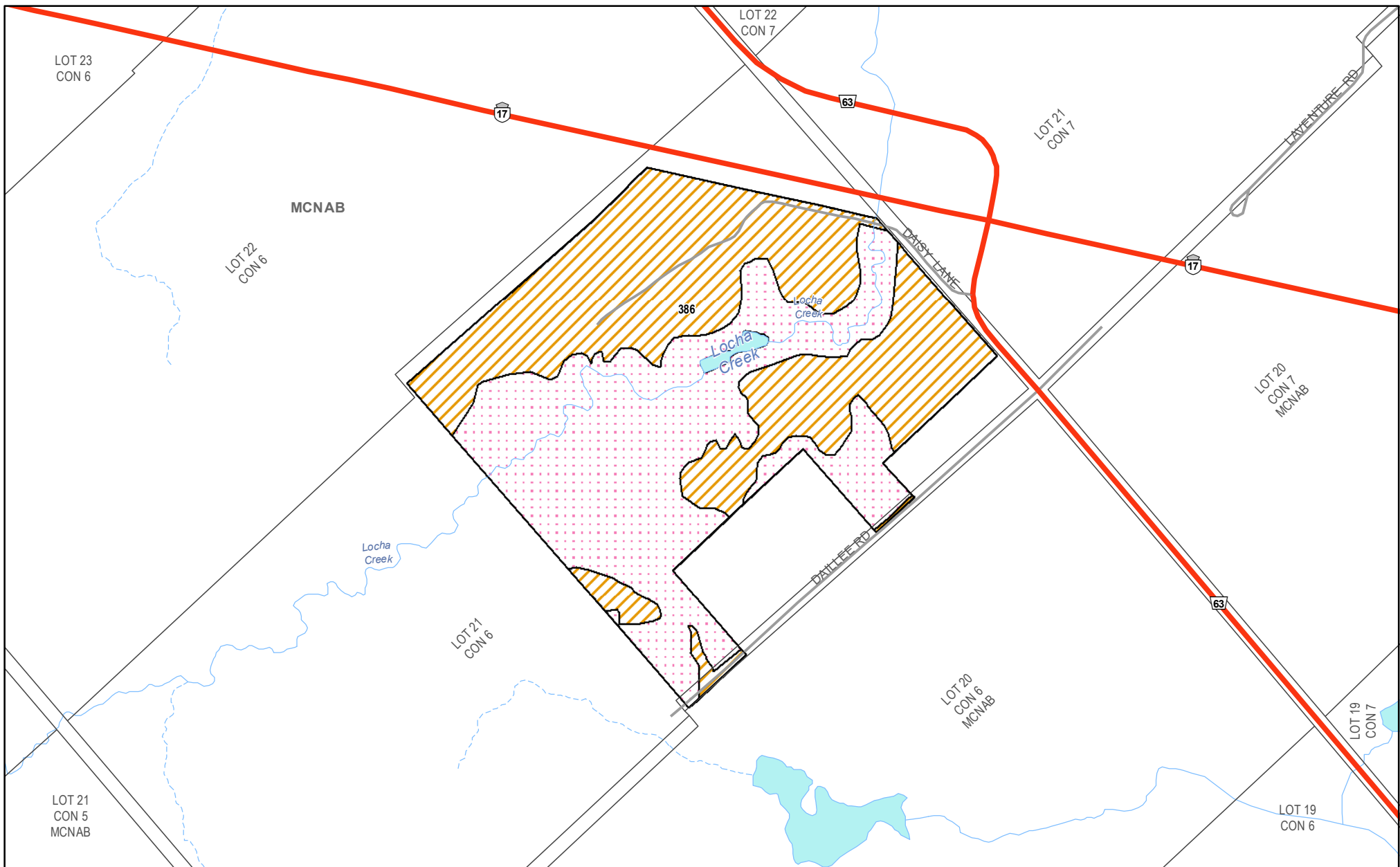
0 250 500 750 1,000 m
 1:30,000



- | | |
|--------------------------------|-----------------------------------|
| Proposed Settlement Lands | Highway |
| Lot Fabric | Other Road |
| Lower / Single Tier Boundary | Railway |
| District / Upper Tier Boundary | Transmission / Communication Line |
| | Pipeline |
| | Protected Area |
| | Crown Land |

**DRAFT FOR
CONSULTATION PURPOSES**

This map is a graphic representation that describes the intent of the parcel boundary(ies). The information has been compiled from various sources and the accuracy is not guaranteed. Do not rely on it as being a precise indicator of routes, locations of features, or as a guide to navigation. This map may contain cartographic errors or omissions.
 Datum: North American 1983
 Projection: NAD 1983 UTM Zone 18N
 Published October 1, 2020






**Proposed Post-Transfer
Parcel: 386
County of Renfrew**

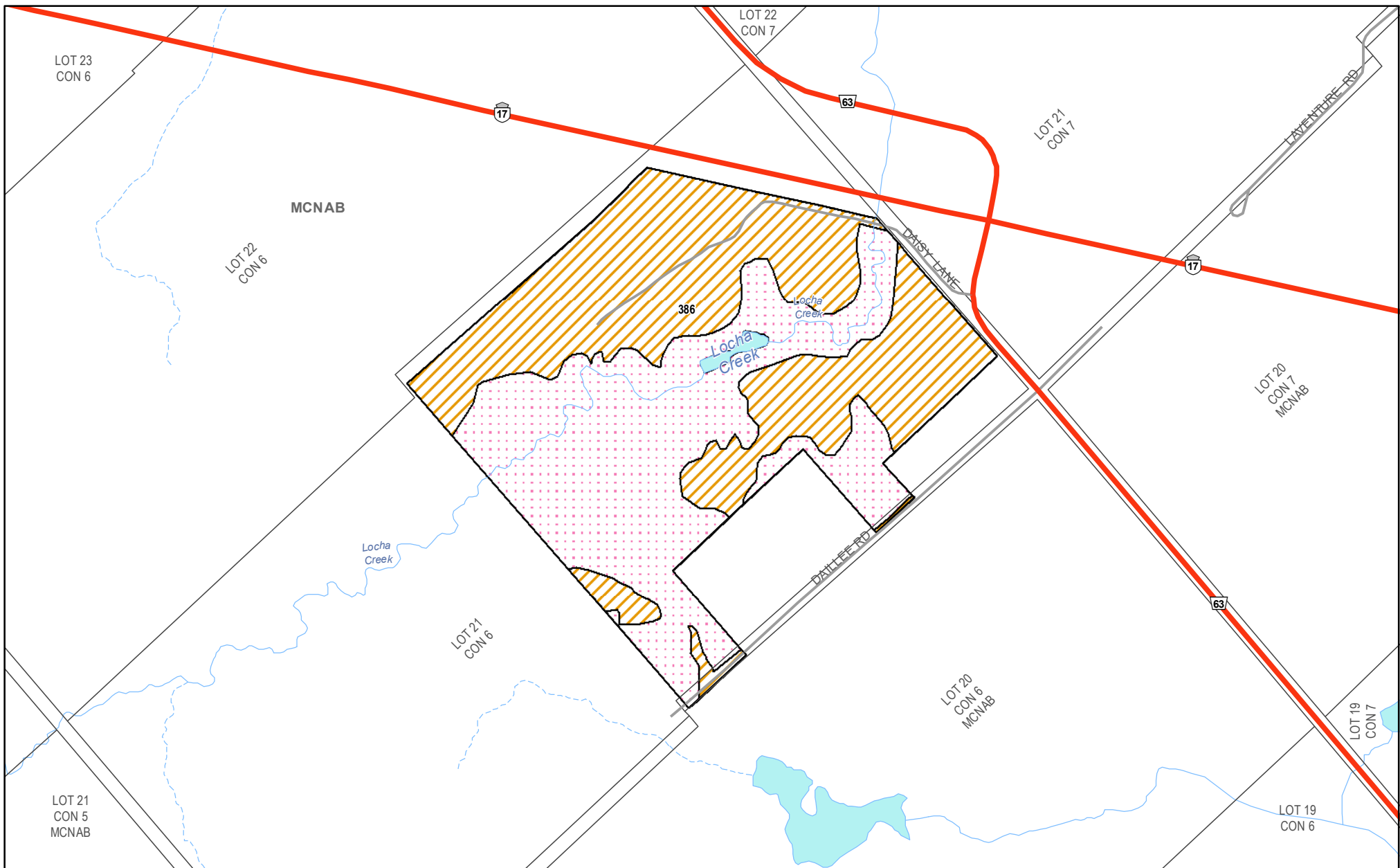
Official Plan Designation
 Environmental Protection
 Rural

**DRAFT FOR
DISCUSSION
PURPOSES**



Do not rely on this map as being a precise indicator of routes, locations of features, or as a guide to navigation. This map may contain cartographic errors or omissions. Map data compiled from various sources. Datum: North American 1983 Projection: NAD 1983 UTM Zone 18N Published September 10, 2020

0 250 m
1:7,500

 Highway
 Other Road
 Crown Land

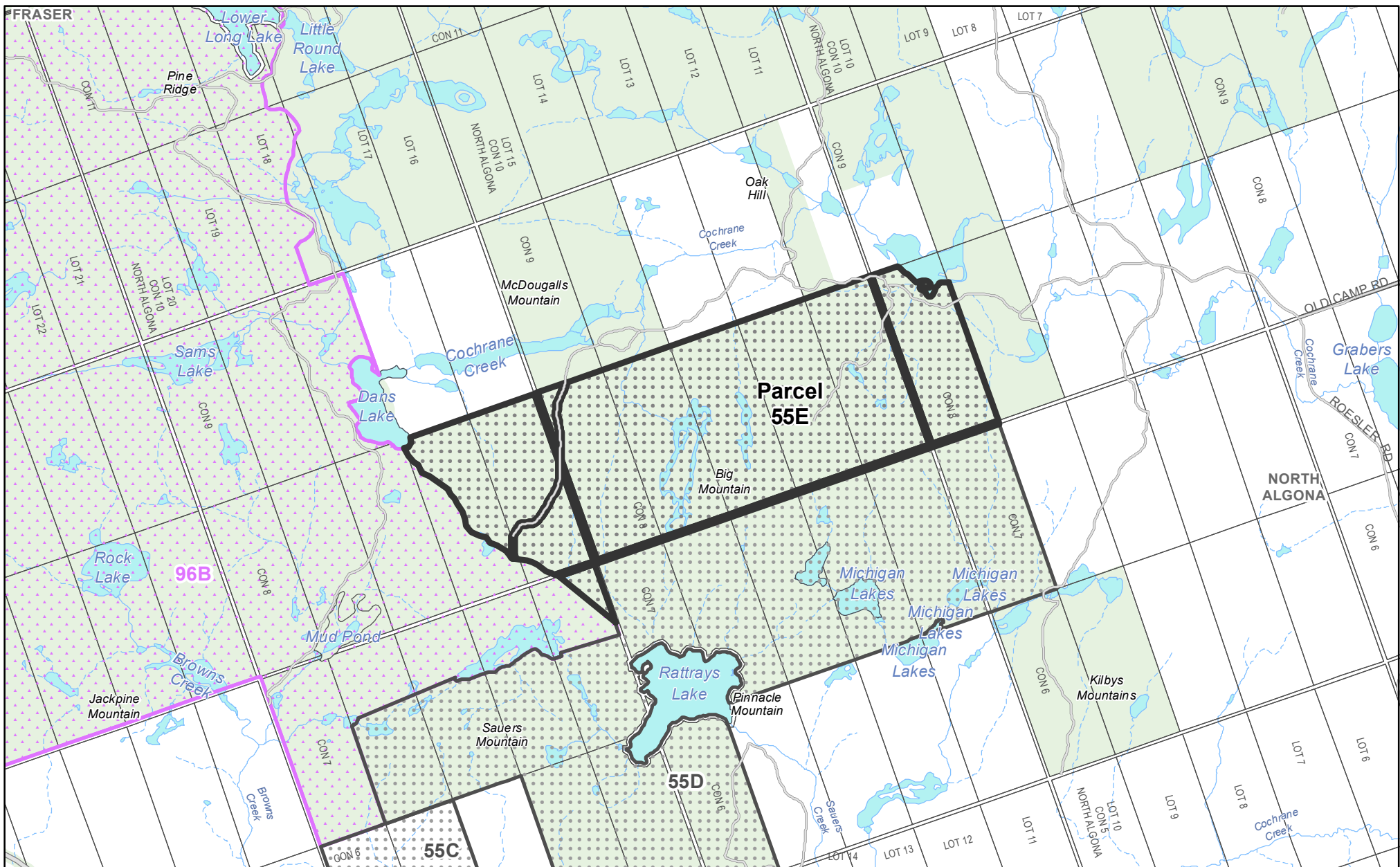


Proposed Post-Transfer
Parcel: 386
County of Renfrew: McNab/Braeside

Zoning
 Environmental Protection
 Rural

**DRAFT FOR
DISCUSSION
PURPOSES**

Do not rely on this map as being a precise indicator of routes, locations of features, or as a guide to navigation. This map may contain cartographic errors or omissions. Map data compiled from various sources. Datum: North American 1983 Projection: NAD 1983 UTM Zone 18N Published September 10, 2020



Algonquins of Ontario
Proposed Settlement Lands - 2020
Parcel: 55E
County of Renfrew: Township of North Algona
Wilberforce

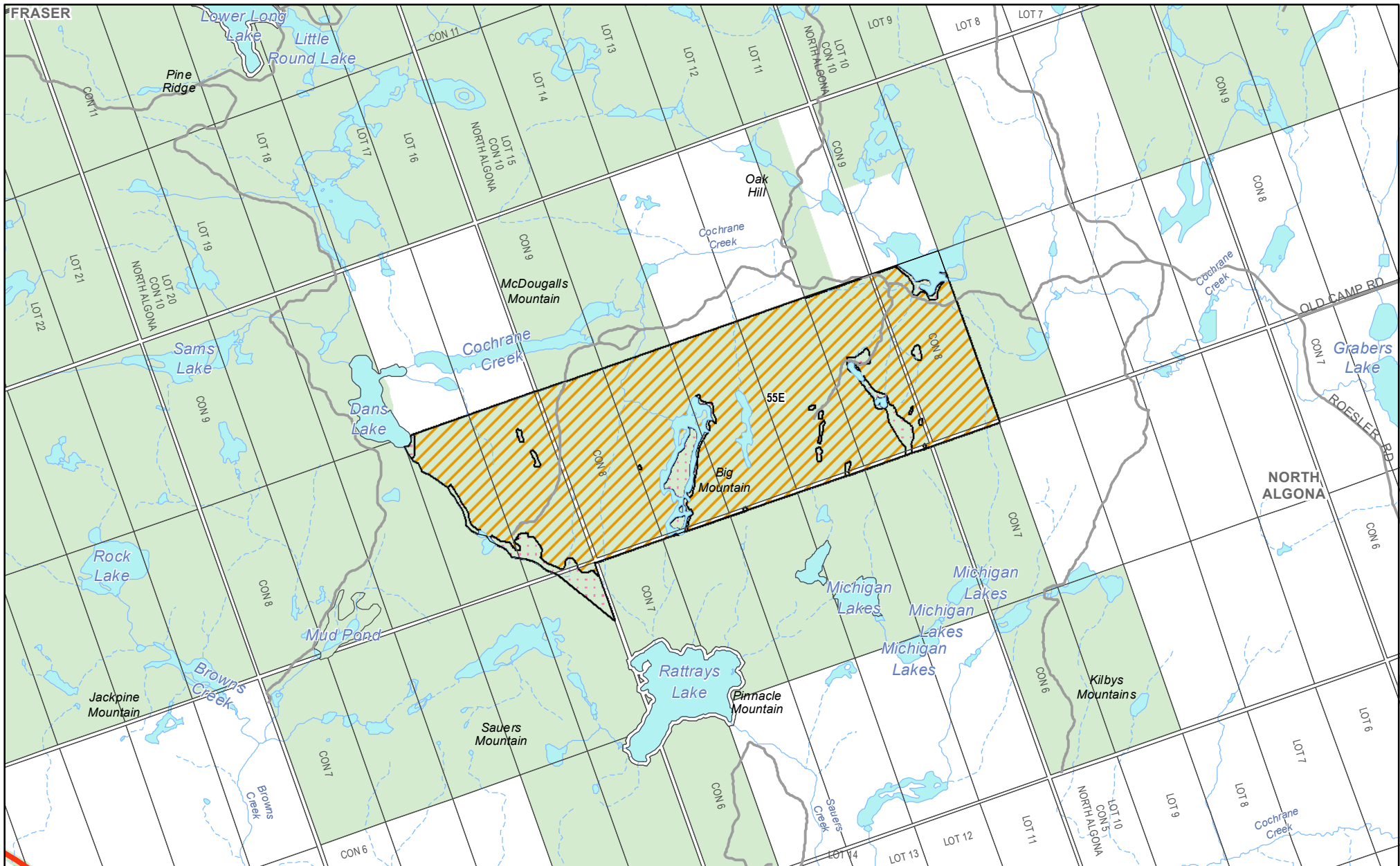
0 250 500 750 1,000 m
 1:30,000



- | | |
|---|-----------------------------------|
| Proposed Settlement Lands | Highway |
| Other Algonquin Interests on Crown Land | Other Road |
| Lot Fabric | Railway |
| Lower / Single Tier Boundary | Transmission / Communication Line |
| District / Upper Tier Boundary | Pipeline |
| | Protected Area |
| | Crown Land |

DRAFT FOR CONSULTATION PURPOSES

This map is a graphic representation that describes the intent of the parcel boundary(ies). The information has been compiled from various sources and the accuracy is not guaranteed. Do not rely on it as being a precise indicator of routes, locations of features, or as a guide to navigation. This map may contain cartographic errors or omissions.
 Datum: North American 1983
 Projection: NAD 1983 UTM Zone 18N
 Published October 1, 2020



**Proposed Post-Transfer
Parcel: 55E
County of Renfrew**

0 250 500 750 1,000 m
1:30,000

— Highway
— Other Road
— Crown Land

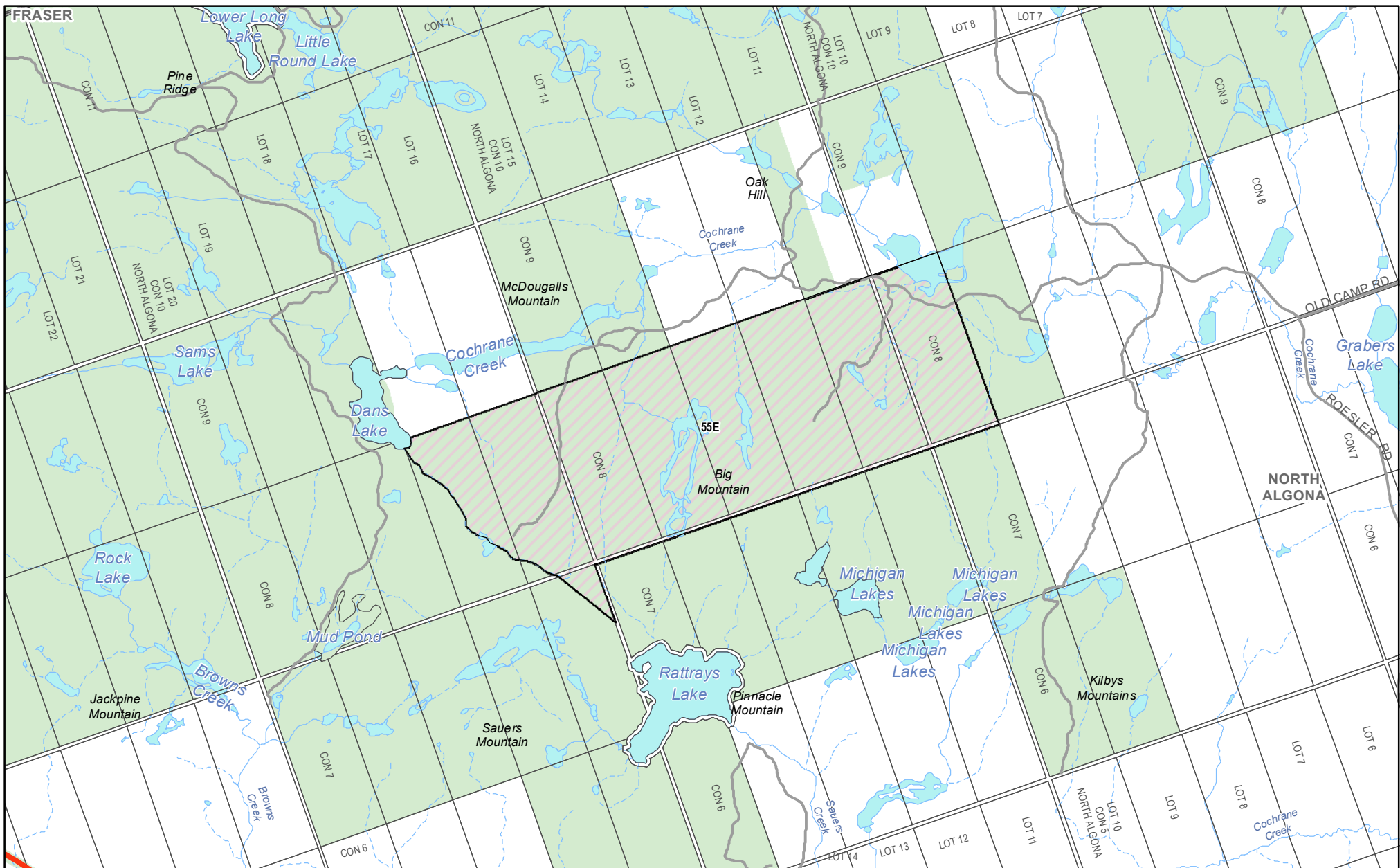
Official Plan Designation

Environmental Protection
Rural

**DRAFT FOR
DISCUSSION
PURPOSES**







Do not rely on this map as being a precise indicator of routes, locations of features, or as a guide to navigation. This map may contain cartographic errors or omissions. Map data compiled from various sources. Datum: North American 1983 Projection: NAD 1983 UTM Zone 18N Published September 10, 2020



**Proposed Post-Transfer
Parcel: 55E**
County of Renfrew: Township of North Algona Wilberforce

Zoning
 To Be Determined (TBD)

0 250 500 750 1,000 m

 1:30,000

 Highway
 Other Road
 Crown Land












**DRAFT FOR
DISCUSSION
PURPOSES**



Do not rely on this map as being a precise indicator of routes, locations of features, or as a guide to navigation. This map may contain cartographic errors or omissions. Map data compiled from various sources. Datum: North American 1983 Projection: NAD 1983 UTM Zone 18N Published September 10, 2020

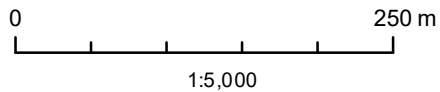


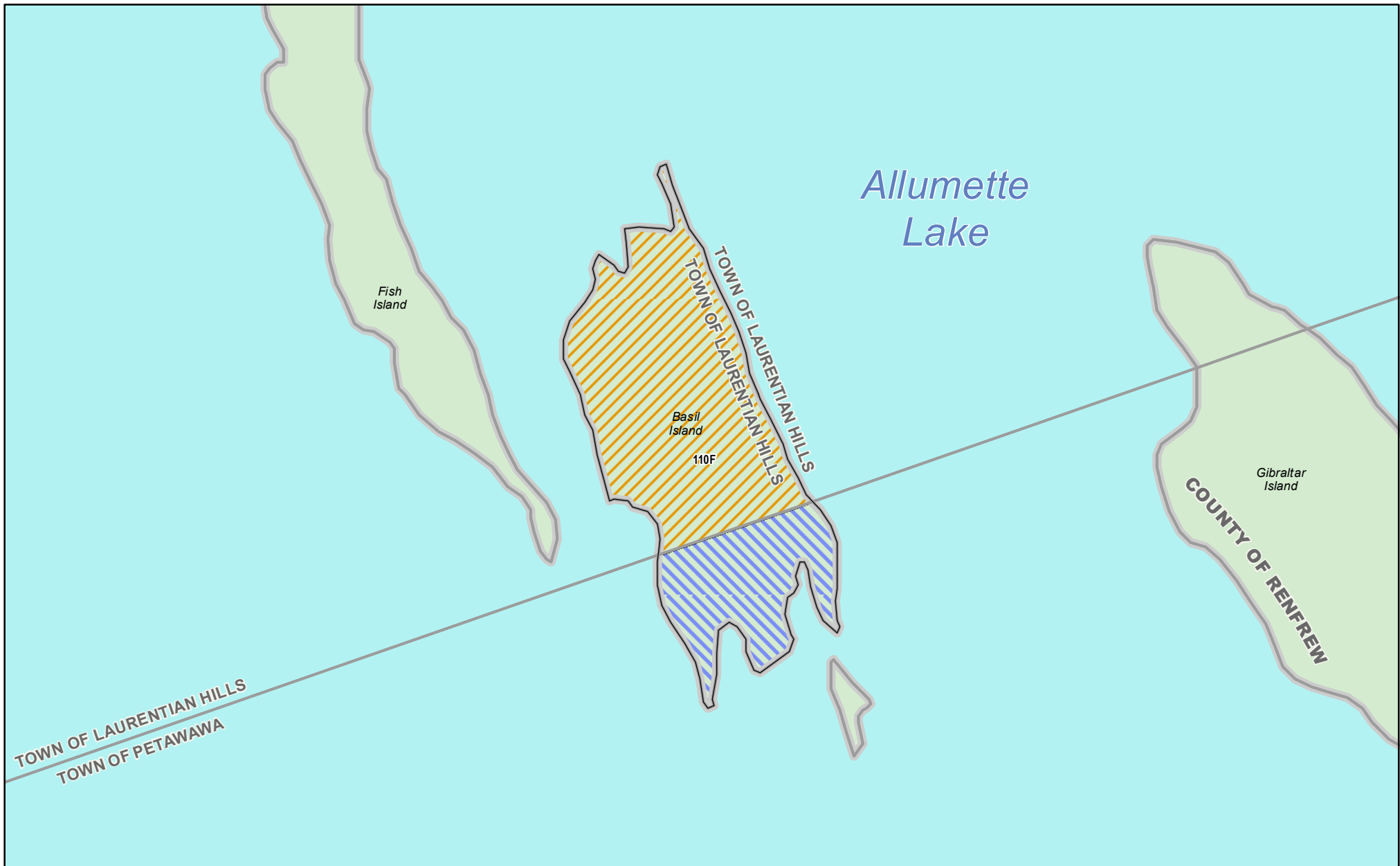
Algonquins of Ontario
Proposed Settlement Lands - 2020
Parcel: 110F
County of Renfrew: Town of Laurentian Hills; Town of Petawawa

- | | |
|--|---|
|  Proposed Settlement Lands |  Highway |
|  Lot Fabric |  Other Road |
|  Lower / Single Tier Boundary |  Railway |
|  District / Upper Tier Boundary |  Transmission / Communication Line |
| |  Pipeline |
| |  Protected Area |
| |  Crown Land |

**DRAFT FOR
CONSULTATION PURPOSES**

This map is a graphic representation that describes the intent of the parcel boundary(ies). The information has been compiled from various sources and the accuracy is not guaranteed. Do not rely on it as being a precise indicator of routes, locations of features, or as a guide to navigation. This map may contain cartographic errors or omissions.
 Datum: North American 1983
 Projection: NAD 1983 UTM Zone 18N
 Published October 1, 2020





**Proposed Post-Transfer
Parcel: 110F
County of Renfrew**

0 125 m
1:2,500

Highway
Other Road
Crown Land

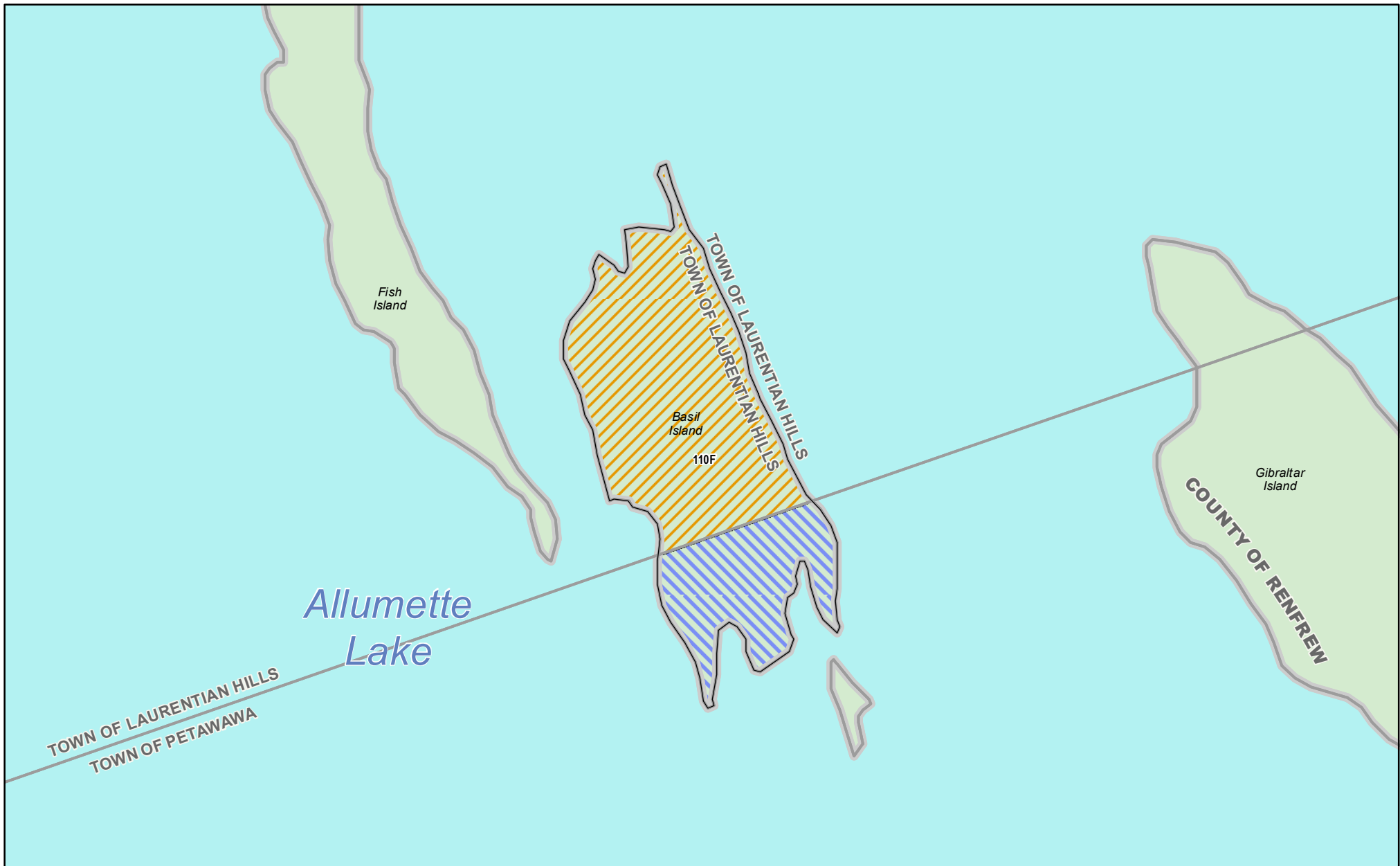
Official Plan Designation

Island Residential
Rural


**DRAFT FOR
DISCUSSION
PURPOSES**



Do not rely on this map as being a precise indicator of routes, locations of features, or as a guide to navigation. This map may contain cartographic errors or omissions. Map data compiled from various sources. Datum: North American 1983 Projection: NAD 1983 UTM Zone 18N Published October 22, 2020



Proposed Post-Transfer
Parcel: 110F
 County of Renfrew: Town of Petawawa



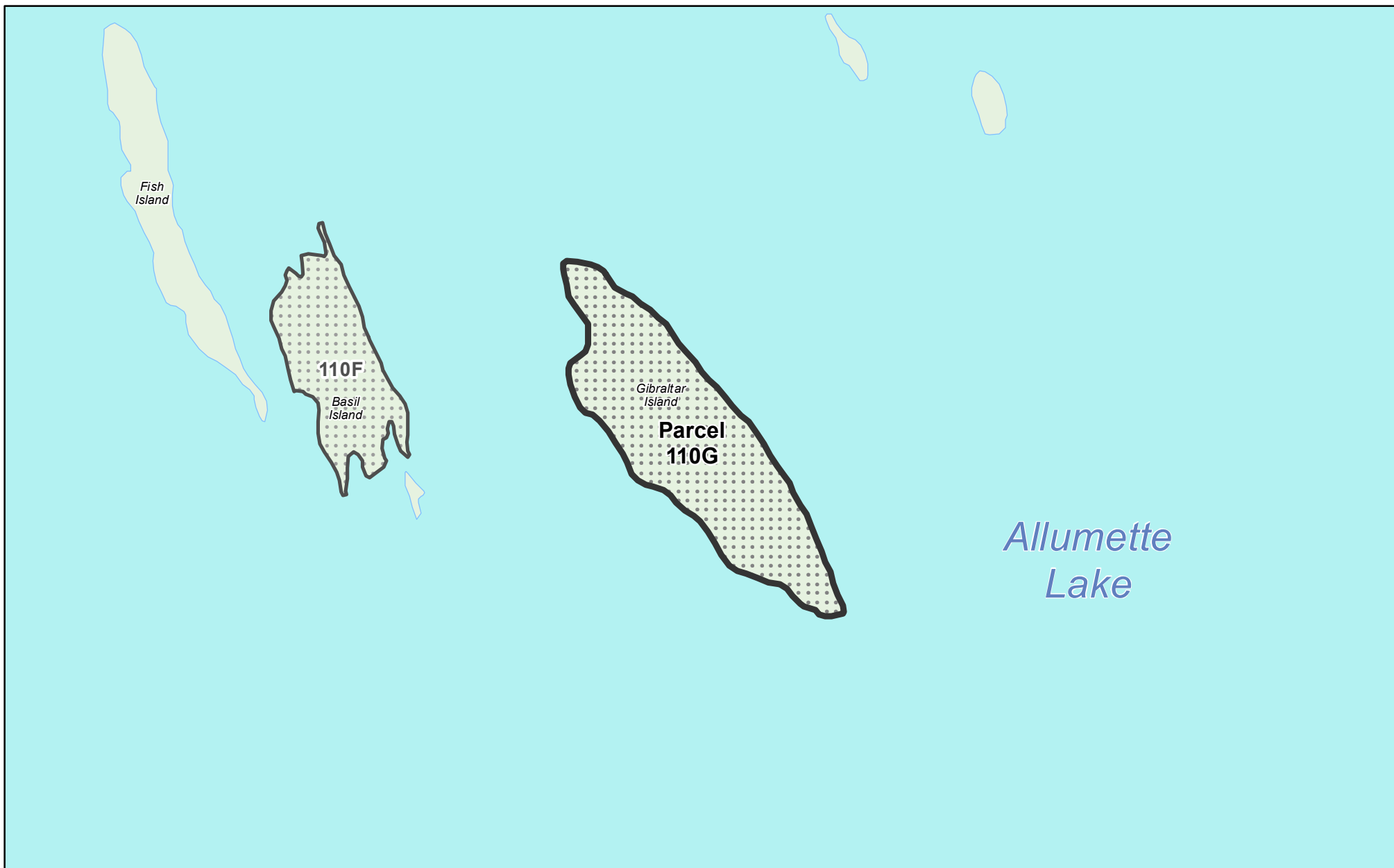
— Highway
 — Other Road
 — Crown Land

Zoning
 Island Residential
 Rural


**DRAFT FOR
 DISCUSSION
 PURPOSES**



Do not rely on this map as being a precise indicator of routes, locations of features, or as a guide to navigation. This map may contain cartographic errors or omissions. Map data compiled from various sources. Datum: North American 1983 Projection: NAD 1983 UTM Zone 18N Published October 22, 2020



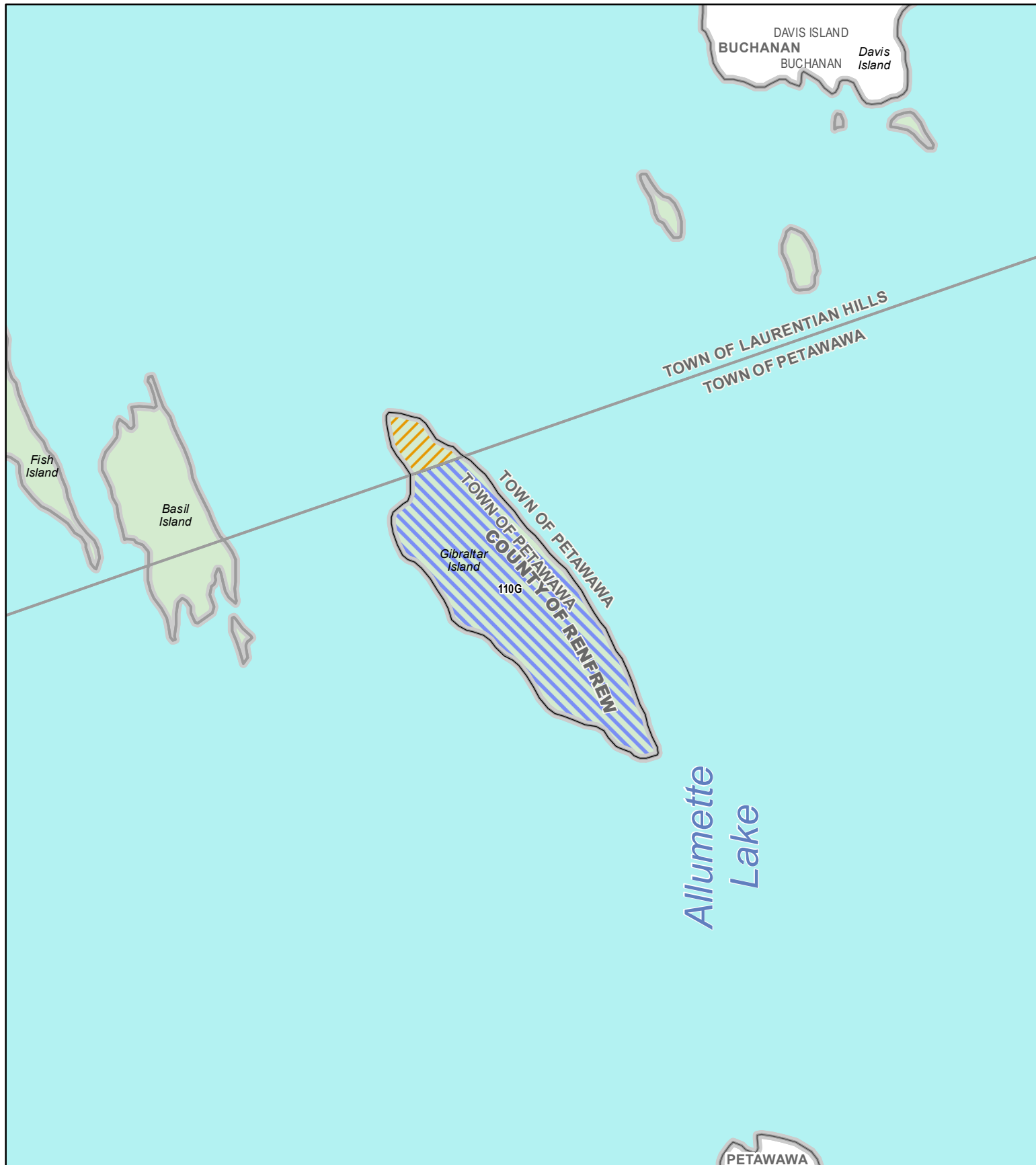
Algonquins of Ontario
Proposed Settlement Lands - 2020
Parcel: 110G
County of Renfrew: Town of Laurentian Hills; Town of Petawawa



- | | |
|--------------------------------|-----------------------------------|
| Proposed Settlement Lands | Highway |
| Lot Fabric | Other Road |
| Lower / Single Tier Boundary | Railway |
| District / Upper Tier Boundary | Transmission / Communication Line |
| | Pipeline |
| | Protected Area |
| | Crown Land |

**DRAFT FOR
CONSULTATION PURPOSES**

This map is a graphic representation that describes the intent of the parcel boundary(ies). The information has been compiled from various sources and the accuracy is not guaranteed. Do not rely on it as being a precise indicator of routes, locations of features, or as a guide to navigation. This map may contain cartographic errors or omissions.
 Datum: North American 1983
 Projection: NAD 1983 UTM Zone 18N
 Published October 1, 2020



**Proposed Post-Transfer
Parcel: 110G
County of Renfrew**

0 250 m
1:5,000

Highway
Other Road
Crown Land

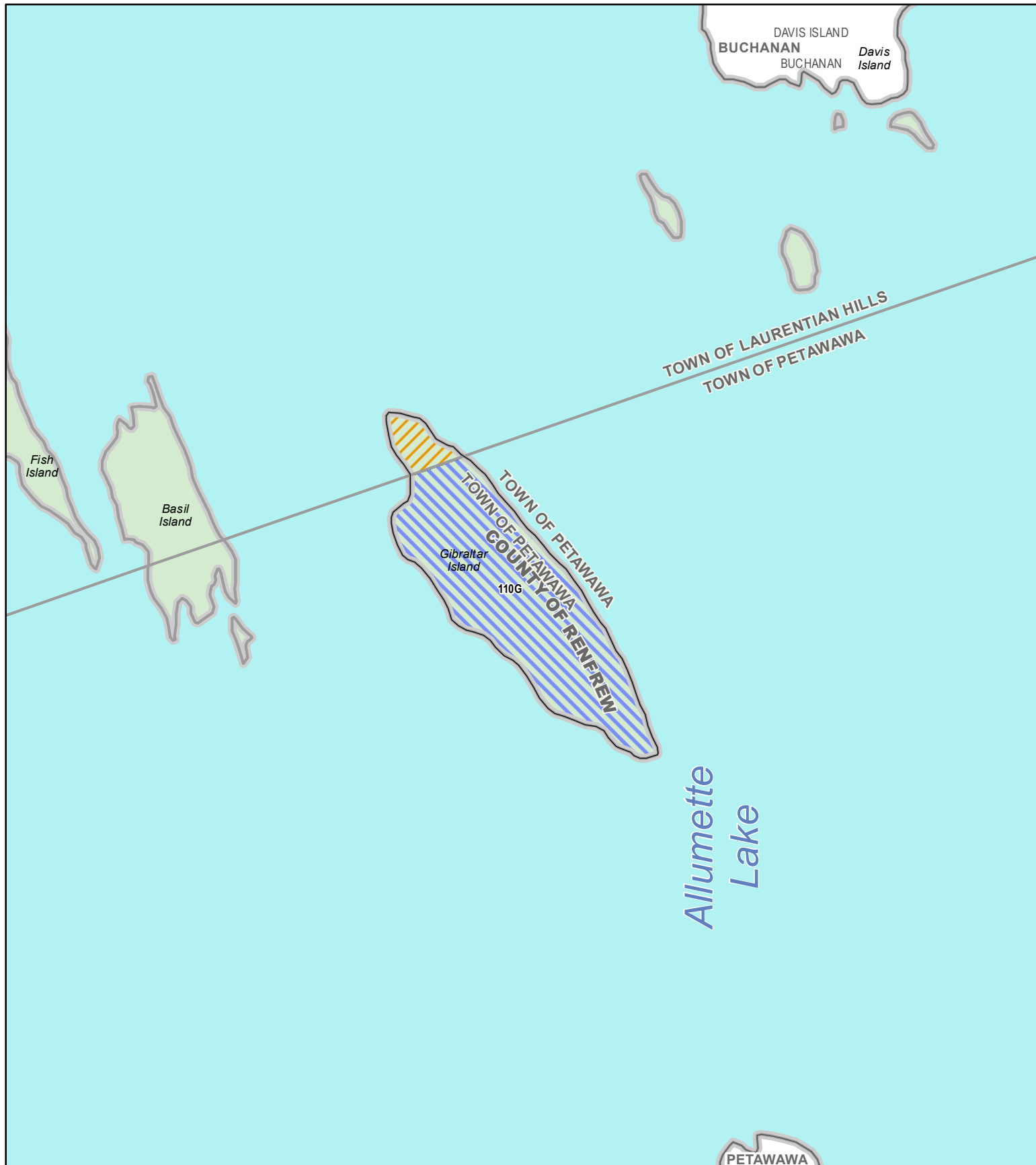
Official Plan Designation

Island Residential
Rural

**DRAFT FOR
DISCUSSION
PURPOSES**



Do not rely on this map as being a precise indicator of routes, locations of features, or as a guide to navigation. This map may contain cartographic errors or omissions. Map data compiled from various sources. Datum: North American 1983 Projection: NAD 1983 UTM Zone 18N Published October 22, 2020



**Proposed Post-Transfer
Parcel: 110G
County of Renfrew: Town of Petawawa**

0 250 m
1:5,000

Highway
Other Road
Crown Land

Zoning
Island Residential
Rural


**DRAFT FOR
DISCUSSION
PURPOSES**



Do not rely on this map as being a precise indicator of routes, locations of features, or as a guide to navigation. This map may contain cartographic errors or omissions. Map data compiled from various sources. Datum: North American 1983 Projection: NAD 1983 UTM Zone 18N Published October 22, 2020



Algonquins of Ontario
Proposed Settlement Lands - 2020
Parcel: 110H
County of Renfrew: Town of Petawawa



- | | |
|---|-----------------------------------|
| Proposed Settlement Lands | Highway |
| Other Algonquin Interests on Crown Land | Other Road |
| Lot Fabric | Railway |
| Lower / Single Tier Boundary | Transmission / Communication Line |
| District / Upper Tier Boundary | Pipeline |
| | Protected Area |
| | Crown Land |


**DRAFT FOR
 CONSULTATION PURPOSES**

This map is a graphic representation that describes the intent of the parcel boundary(ies). The information has been compiled from various sources and the accuracy is not guaranteed. Do not rely on its being a precise indicator of routes, locations of features, or as a guide to navigation. This map may contain cartographic errors or omissions.
 Datum: North American 1983
 Projection: NAD 1983 UTM Zone 18N
 Published October 1, 2020




*Allumette
Lake*

110H

**Proposed Post-Transfer
Parcel: 110H
County of Renfrew**

Official Plan Designation
 Island Residential

0 50 m
1:1,000

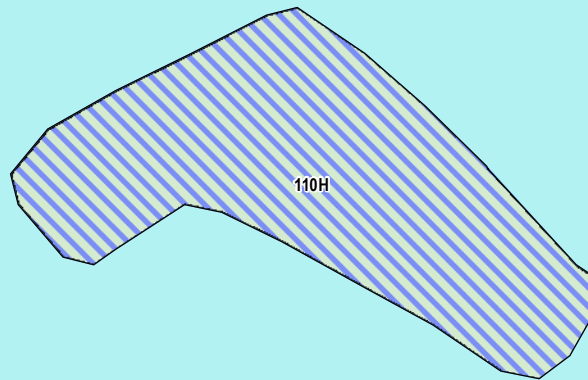
 Highway
 Other Road
 Crown Land

**DRAFT FOR
DISCUSSION
PURPOSES**

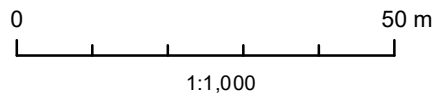


Do not rely on this map as being a precise indicator of routes, locations of features, or as a guide to navigation. This map may contain cartographic errors or omissions. Map data compiled from various sources. Datum: North American 1983 Projection: NAD 1983 UTM Zone 18N Published October 5, 2020

*Allumette
Lake*



**Proposed Post-Transfer
Parcel: 110H
County of Renfrew: Town of Petawawa**



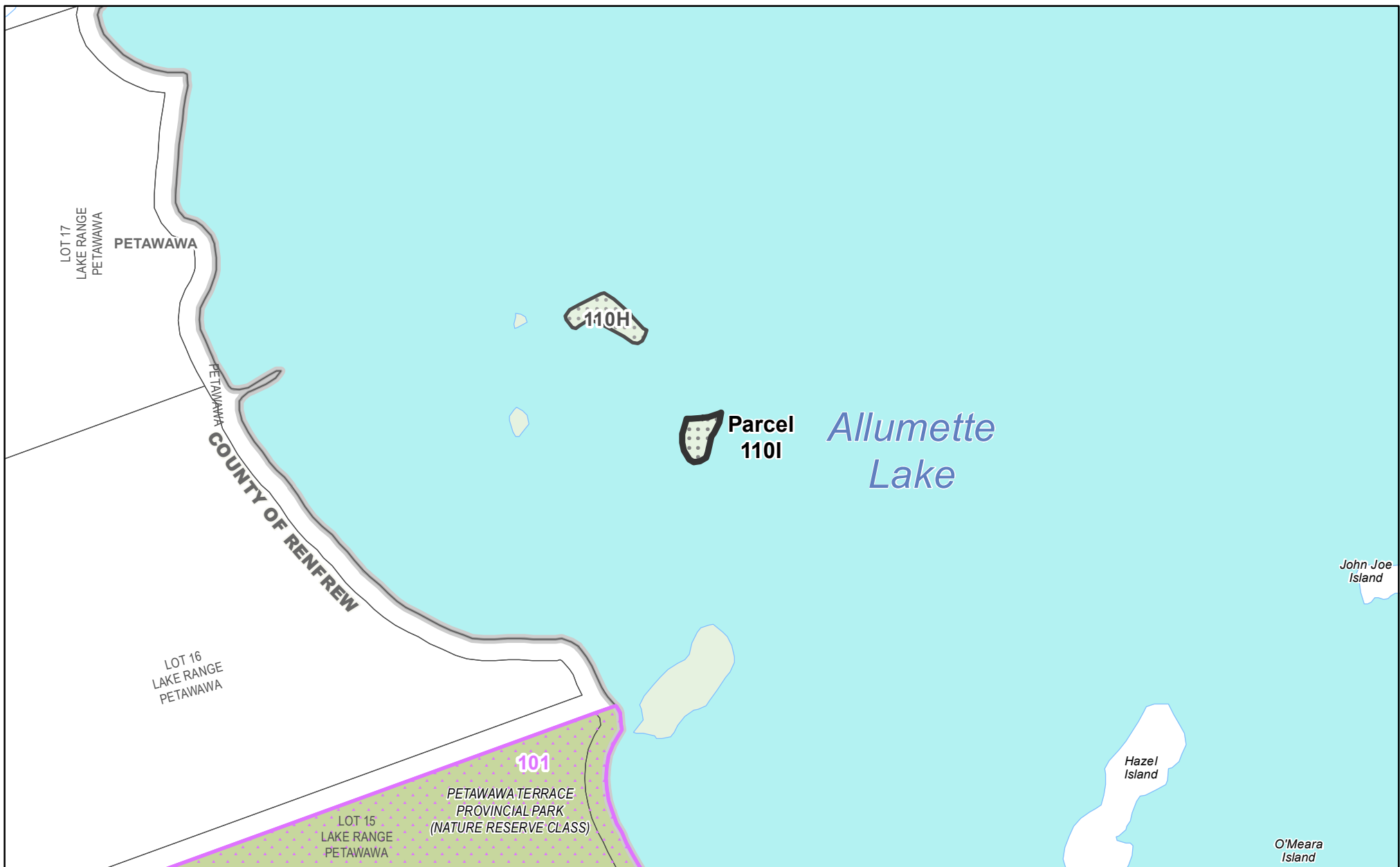
— Highway
— Other Road
— Crown Land

Zoning
 Island Residential






**DRAFT FOR
DISCUSSION
PURPOSES**










Do not rely on this map as being a precise indicator of routes, locations of features, or as a guide to navigation. This map may contain cartographic errors or omissions. Map data compiled from various sources. Datum: North American 1983 Projection: NAD 1983 UTM Zone 18N Published September 10, 2020



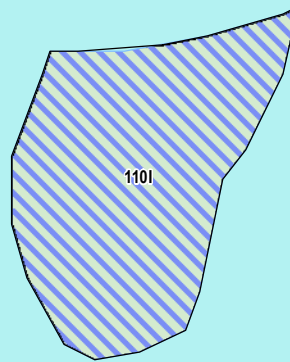
Algonquins of Ontario
Proposed Settlement Lands - 2020
Parcel: 110I
County of Renfrew: Town of Petawawa

-  Proposed Settlement Lands
-  Other Algonquin Interests on Crown Land
-  Lot Fabric
-  Lower / Single Tier Boundary
-  District / Upper Tier Boundary

-  Highway
-  Other Road
-  Railway
-  Transmission / Communication Line
-  Pipeline
-  Protected Area
-  Crown Land


DRAFT FOR CONSULTATION PURPOSES

This map is a graphic representation that describes the intent of the parcel boundary(ies). The information has been compiled from various sources and the accuracy is not guaranteed. Do not rely on its being a precise indicator of routes, locations of features, or as a guide to navigation. This map may contain cartographic errors or omissions.
 Datum: North American 1983
 Projection: NAD 1983 UTM Zone 18N
 Published October 1, 2020





*Allumette
Lake*

**Proposed Post-Transfer
Parcel: 1101
County of Renfrew**

Official Plan Designation
 Island Residential

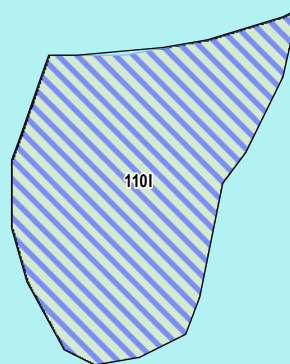
0 50 m
1:1,000

 Highway
 Other Road
 Crown Land

**DRAFT FOR
DISCUSSION
PURPOSES**




Do not rely on this map as being a precise indicator of routes, locations of features, or as a guide to navigation. This map may contain cartographic errors or omissions. Map data compiled from various sources. Datum: North American 1983 Projection: NAD 1983 UTM Zone 18N Published October 5, 2020






Allumette
Lake

**Proposed Post-Transfer
Parcel: 1101
County of Renfrew: Town of Petawawa**

Zoning
 Island Residential

0 50 m
1:1,000

 Highway
 Other Road
 Crown Land

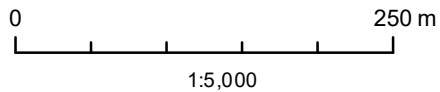
**DRAFT FOR
DISCUSSION
PURPOSES**














Do not rely on this map as being a precise indicator of routes, locations of features, or as a guide to navigation. This map may contain cartographic errors or omissions. Map data compiled from various sources. Datum: North American 1983 Projection: NAD 1983 UTM Zone 18N Published September 10, 2020



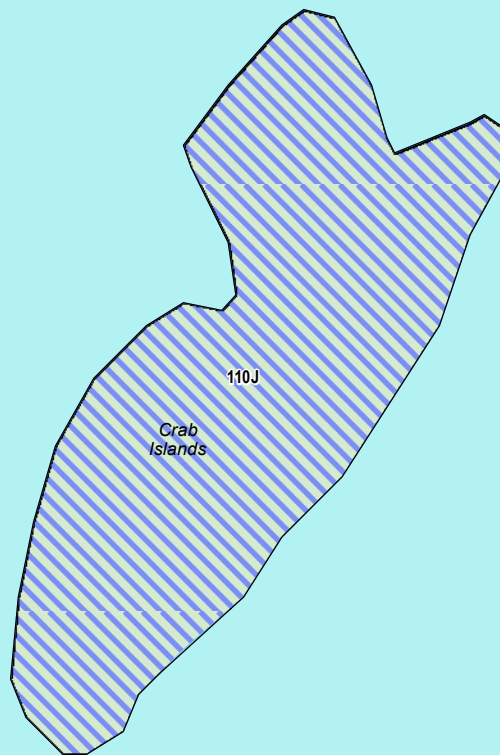
Algonquins of Ontario
Proposed Settlement Lands - 2020
Parcel: 110J
County of Renfrew: Town of Petawawa



- | | |
|--|---|
|  Proposed Settlement Lands |  Highway |
|  Lot Fabric |  Other Road |
|  Lower / Single Tier Boundary |  Railway |
|  District / Upper Tier Boundary |  Transmission / Communication Line |
| |  Pipeline |
| |  Protected Area |
| |  Crown Land |


**DRAFT FOR
CONSULTATION PURPOSES**

This map is a graphic representation that describes the intent of the parcel boundary(ies). The information has been compiled from various sources and the accuracy is not guaranteed. Do not rely on it as being a precise indicator of routes, locations of features, or as a guide to navigation. This map may contain cartographic errors or omissions.
Datum: North American 1983
Projection: NAD 1983 UTM Zone 18N
Published October 1, 2020






Allumette
Lake

**Proposed Post-Transfer
Parcel: 110J
County of Renfrew**

Official Plan Designation
 Island Residential

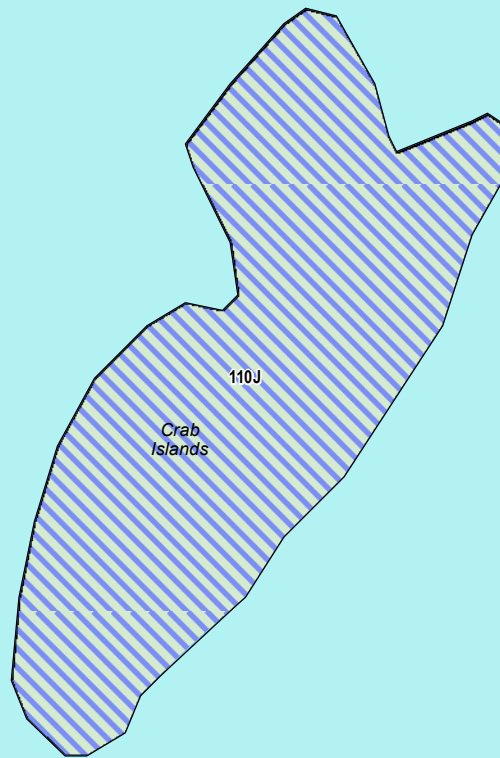
0 50 m
1:1,000

 Highway
 Other Road
 Crown Land

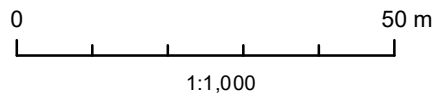
**DRAFT FOR
DISCUSSION
PURPOSES**






Do not rely on this map as being a precise indicator of routes, locations of features, or as a guide to navigation. This map may contain cartographic errors or omissions. Map data compiled from various sources. Datum: North American 1983 Projection: NAD 1983 UTM Zone 18N Published October 5, 2020



**Proposed Post-Transfer
Parcel: 110J
County of Renfrew: Town of Petawawa**



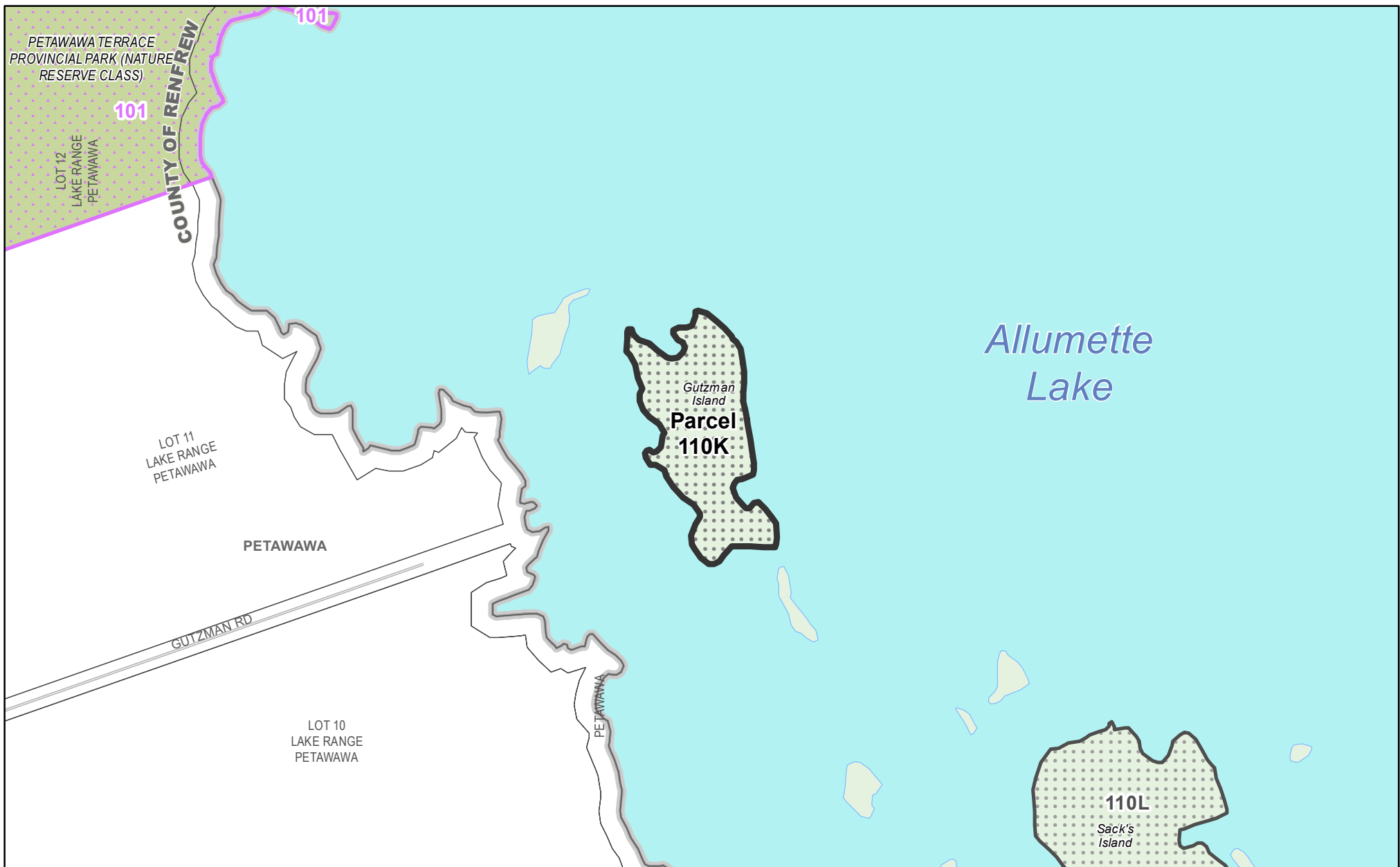
-  Highway
-  Other Road
-  Crown Land

Zoning
 Island Residential


**DRAFT FOR
DISCUSSION
PURPOSES**



Do not rely on this map as being a precise indicator of routes, locations of features, or as a guide to navigation. This map may contain cartographic errors or omissions. Map data compiled from various sources. Datum: North American 1983 Projection: NAD 1983 UTM Zone 18N Published September 10, 2020



Algonquins of Ontario
Proposed Settlement Lands - 2020
Parcel: 110K
County of Renfrew: Town of Petawawa

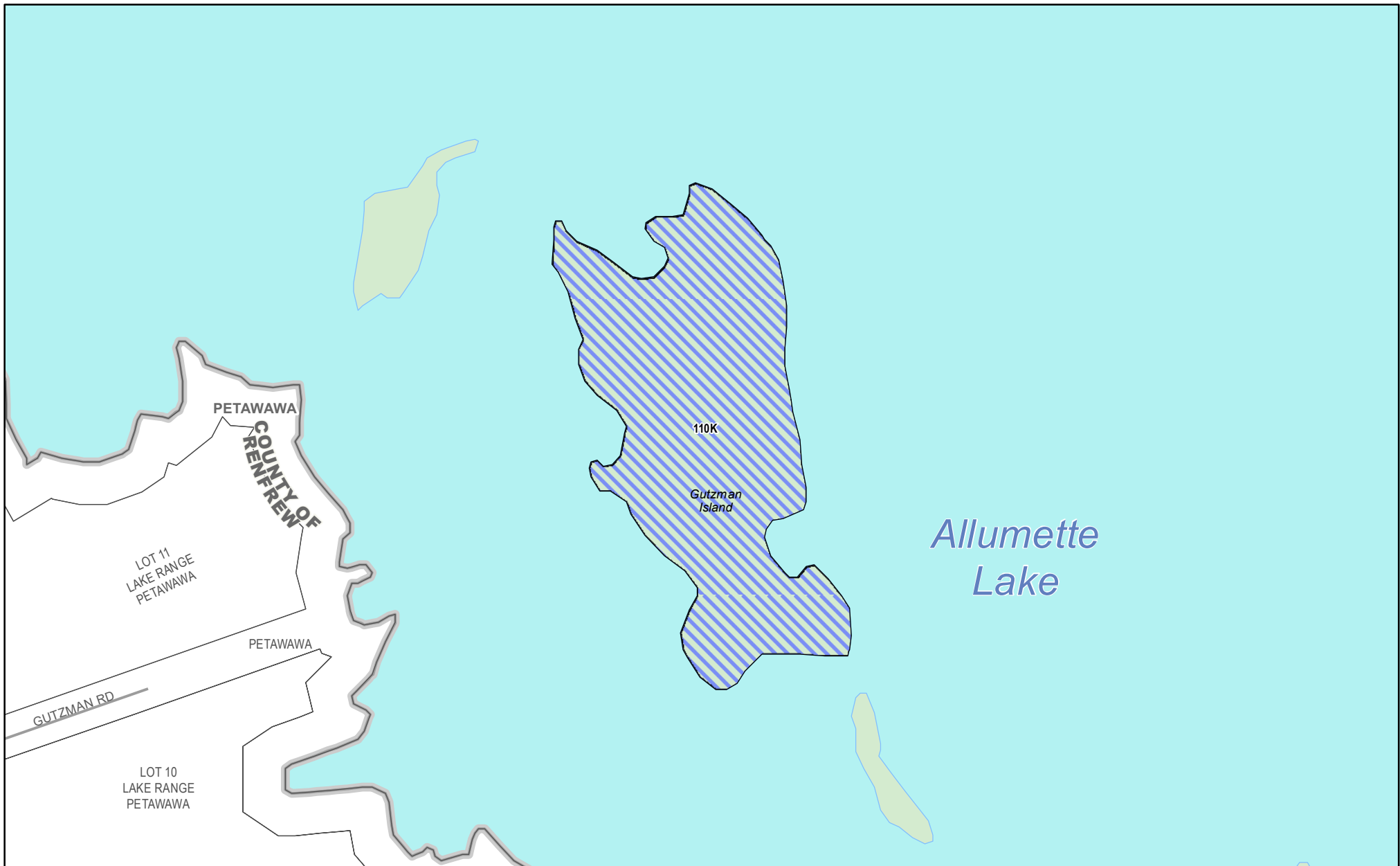


- Proposed Settlement Lands
- Other Algonquin Interests on Crown Land
- Lot Fabric
- Lower / Single Tier Boundary
- District / Upper Tier Boundary


- Highway
- Other Road
- Railway
- Transmission / Communication Line
- Pipeline
- Protected Area
- Crown Land

**DRAFT FOR
CONSULTATION PURPOSES**




This map is a graphic representation that describes the intent of the parcel boundary(ies). The information has been compiled from various sources and the accuracy is not guaranteed. Do not rely on this being a precise indicator of routes, locations of features, or as a guide to navigation. This map may contain cartographic errors or omissions.
 Datum: North American 1983
 Projection: NAD 1983 UTM Zone 18N
 Published October 1, 2020



**Proposed Post-Transfer
Parcel: 110K
County of Renfrew**

Official Plan Designation
 Island Residential

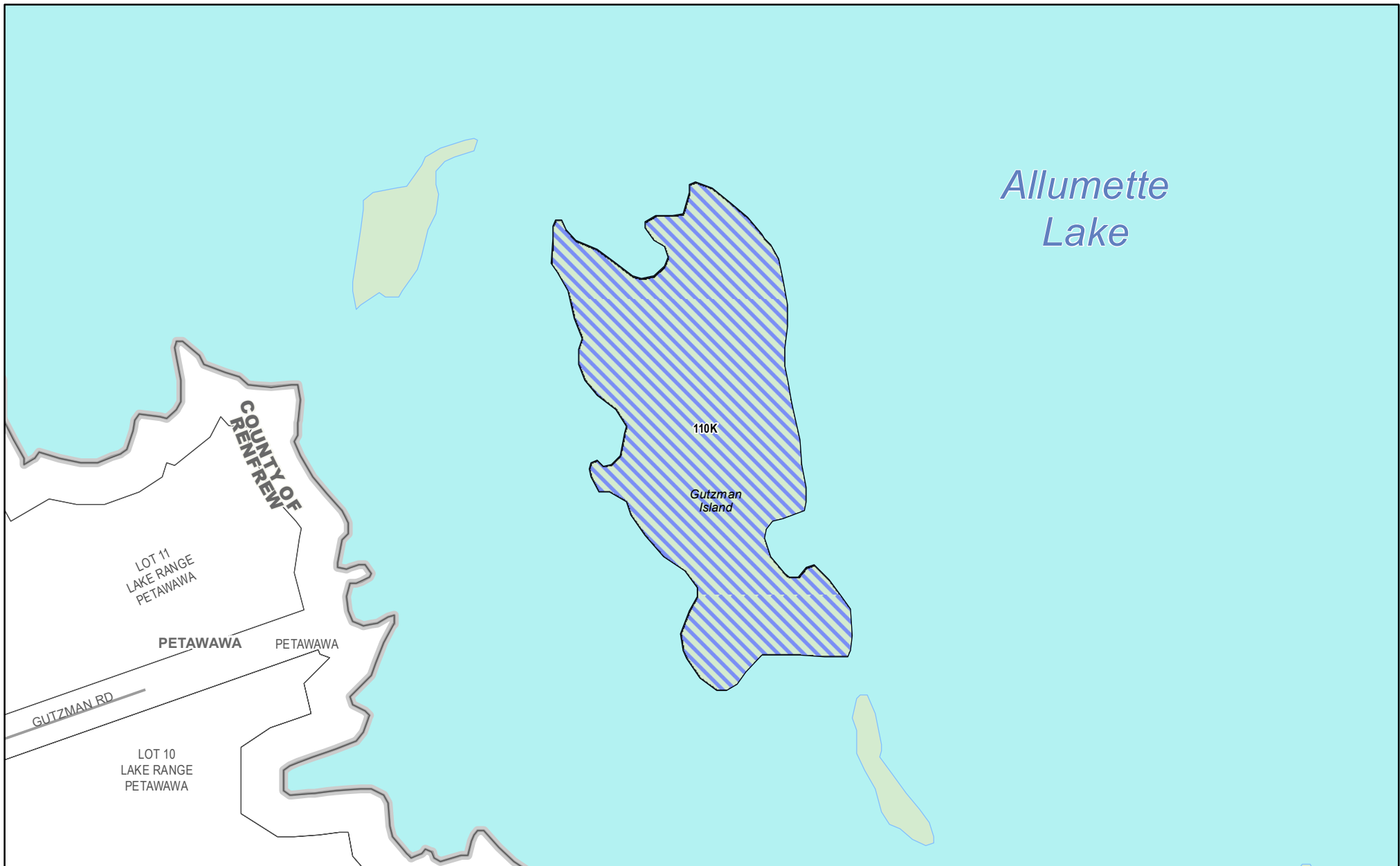
0 125 m
 1:2,500

 Highway
 Other Road
 Crown Land

**DRAFT FOR
DISCUSSION
PURPOSES**






Do not rely on this map as being a precise indicator of routes, locations of features, or as a guide to navigation. This map may contain cartographic errors or omissions. Map data compiled from various sources. Datum: North American 1983 Projection: NAD 1983 UTM Zone 18N Published October 5, 2020



**Proposed Post-Transfer
Parcel: 110K
County of Renfrew: Town of Petawawa**

Zoning
 Island Residential

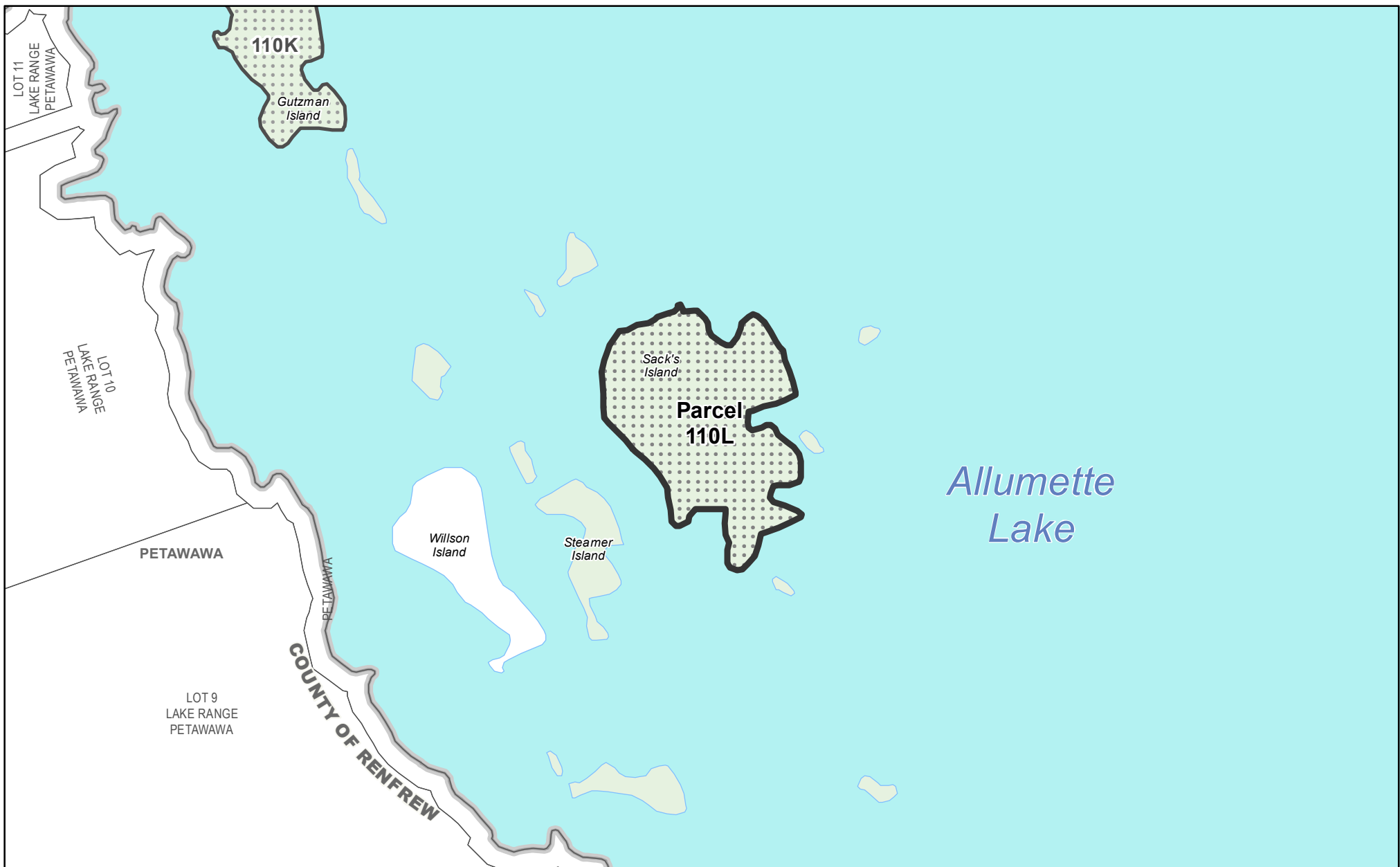
0 125 m
 1:2,500

 Highway
 Other Road
 Crown Land


**DRAFT FOR
DISCUSSION
PURPOSES**



Do not rely on this map as being a precise indicator of routes, locations of features, or as a guide to navigation. This map may contain cartographic errors or omissions. Map data compiled from various sources. Datum: North American 1983 Projection: NAD 1983 UTM Zone 18N Published September 10, 2020



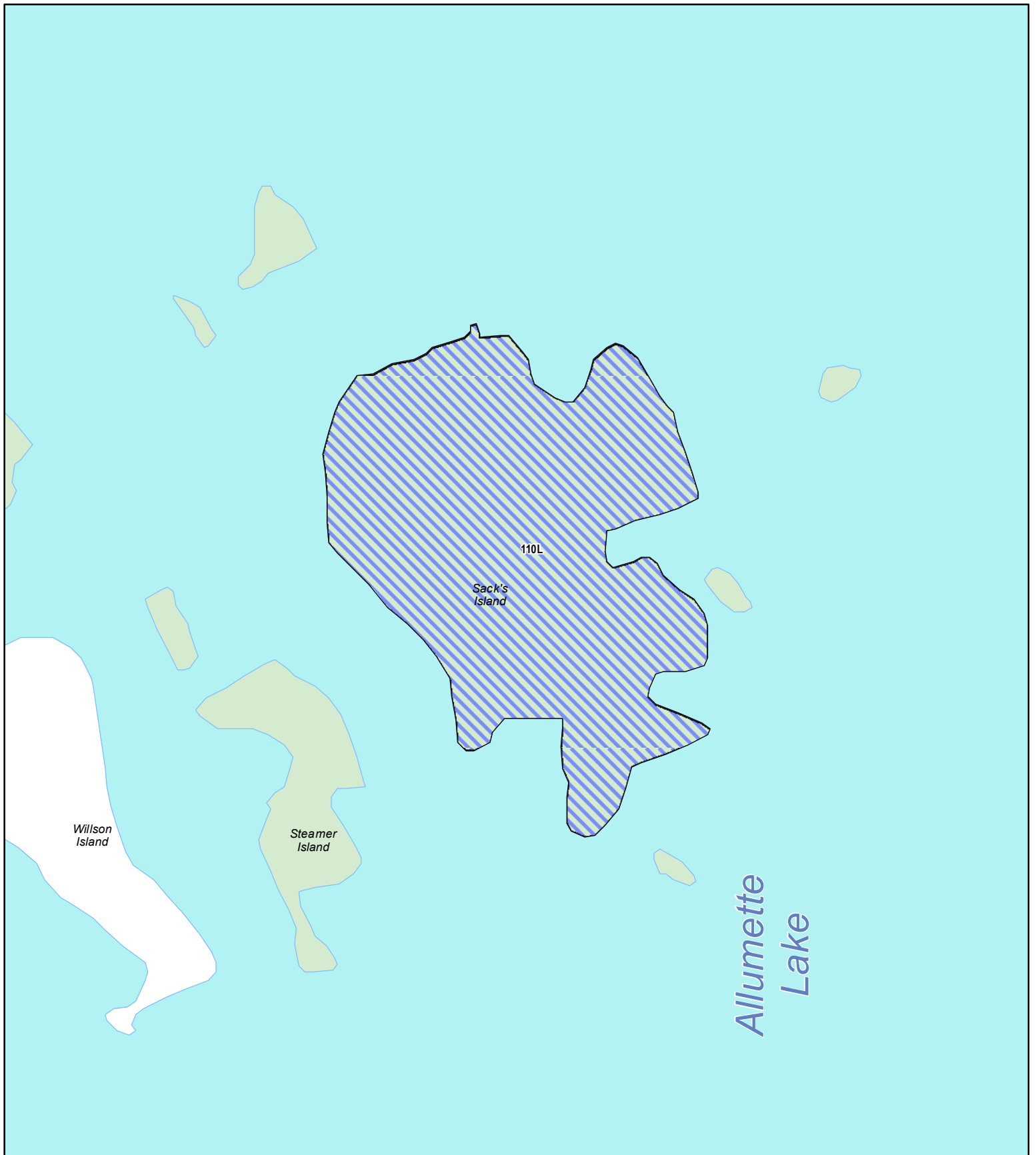
Algonquins of Ontario
Proposed Settlement Lands - 2020
Parcel: 110L
County of Renfrew: Town of Petawawa




- | | |
|--------------------------------|-----------------------------------|
| Proposed Settlement Lands | Highway |
| Lot Fabric | Other Road |
| Lower / Single Tier Boundary | Railway |
| District / Upper Tier Boundary | Transmission / Communication Line |
| | Pipeline |
| | Protected Area |
| | Crown Land |

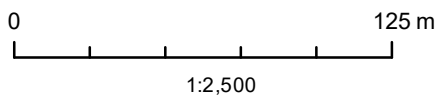
**DRAFT FOR
CONSULTATION PURPOSES**

This map is a graphic representation that describes the intent of the parcel boundary(ies). The information has been compiled from various sources and the accuracy is not guaranteed. Do not rely on its being a precise indicator of routes, locations of features, or as a guide to navigation. This map may contain cartographic errors or omissions.
 Datum: North American 1983
 Projection: NAD 1983 UTM Zone 18N
 Published October 1, 2020



Proposed Post-Transfer
Parcel: 110L
County of Renfrew: Town of Petawawa

Official Plan Designation
 Island Residential

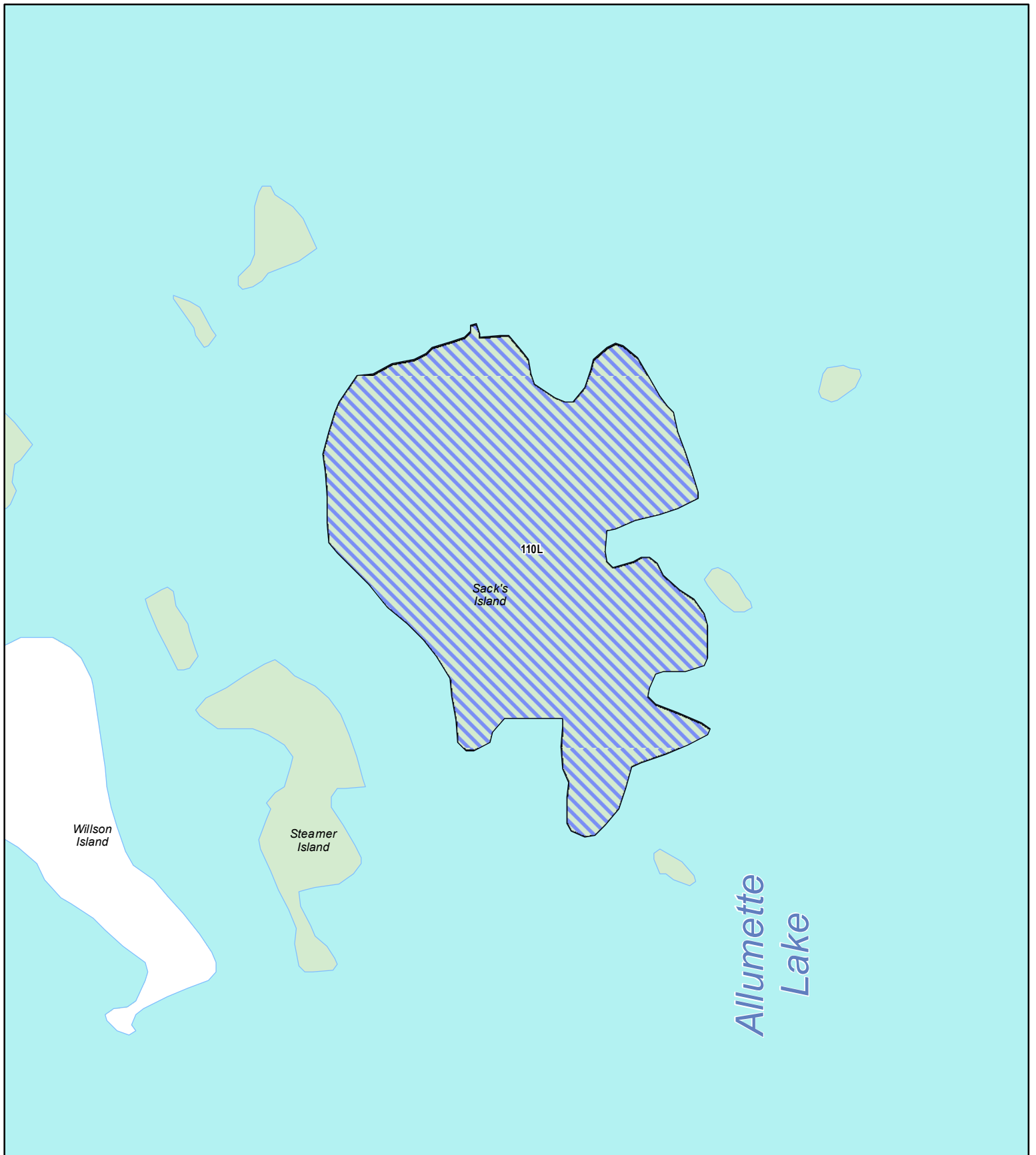


-  Highway
-  Other Road
-  Crown Land

**DRAFT FOR
DISCUSSION
PURPOSES**







Do not rely on this map as being a precise indicator of routes, locations of features, or as a guide to navigation. This map may contain cartographic errors or omissions. Map data compiled from various sources. Datum: North American 1983 Projection: NAD 1983 UTM Zone 18N Published October 5, 2020



**Proposed Post-Transfer
Parcel: 110L
County of Renfrew: Town of Petawawa**

Zoning
 Island Residential

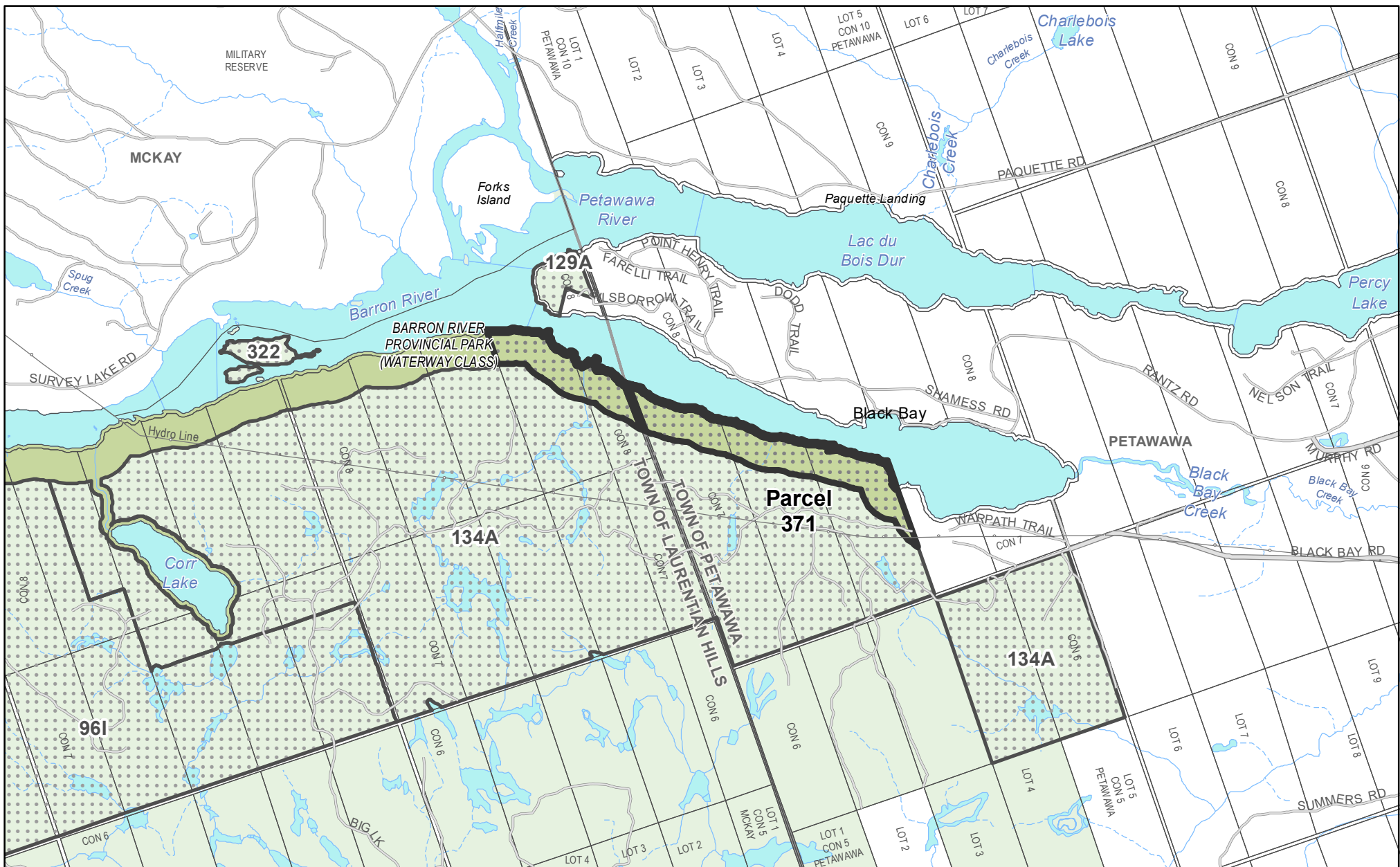
0 125 m

 1:2,500

 Highway
 Other Road
 Crown Land

**DRAFT FOR
DISCUSSION
PURPOSES**



Do not rely on this map as being a precise indicator of routes, locations of features, or as a guide to navigation. This map may contain cartographic errors or omissions. Map data compiled from various sources. Datum: North American 1983 Projection: NAD 1983 UTM Zone 18N Published September 10, 2020



**Algonquins of Ontario
Proposed Settlement Lands - 2020**

Parcel: 371

**County of Renfrew: Town of Laurentian Hills; Town
of Petawawa**

0 250 500 750 1,000 m

1:30,000

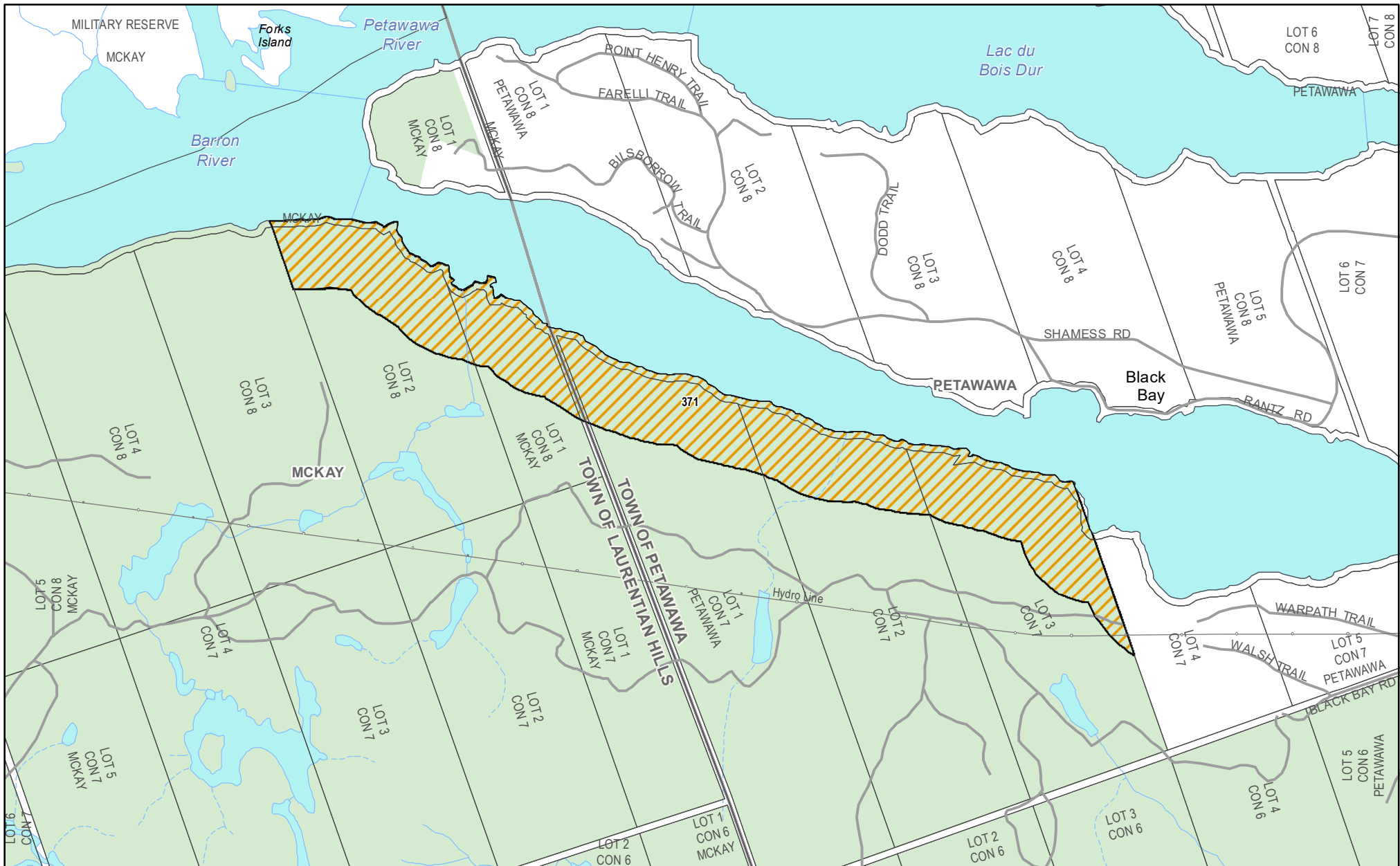


- | | | | |
|--|--------------------------------|--|-----------------------------------|
| | Proposed Settlement Lands | | Highway |
| | Lot Fabric | | Other Road |
| | Lower / Single Tier Boundary | | Railway |
| | District / Upper Tier Boundary | | Transmission / Communication Line |
| | | | Pipeline |
| | | | Protected Area |
| | | | Crown Land |

**DRAFT FOR
CONSULTATION PURPOSES**

This map is a graphic representation that describes the intent of the parcel boundary(ies). The information has been compiled from various sources and the accuracy is not guaranteed. Do not rely on it as being a precise indicator of routes, locations of features, or as a guide to navigation. This map may contain cartographic errors or omissions.




Datum: North American 1983
Projection: NAD 1983 UTM Zone 18N
Published October 1, 2020



**Proposed Post-Transfer
Parcel: 371
County of Renfrew**

Official Plan Designation
 Rural

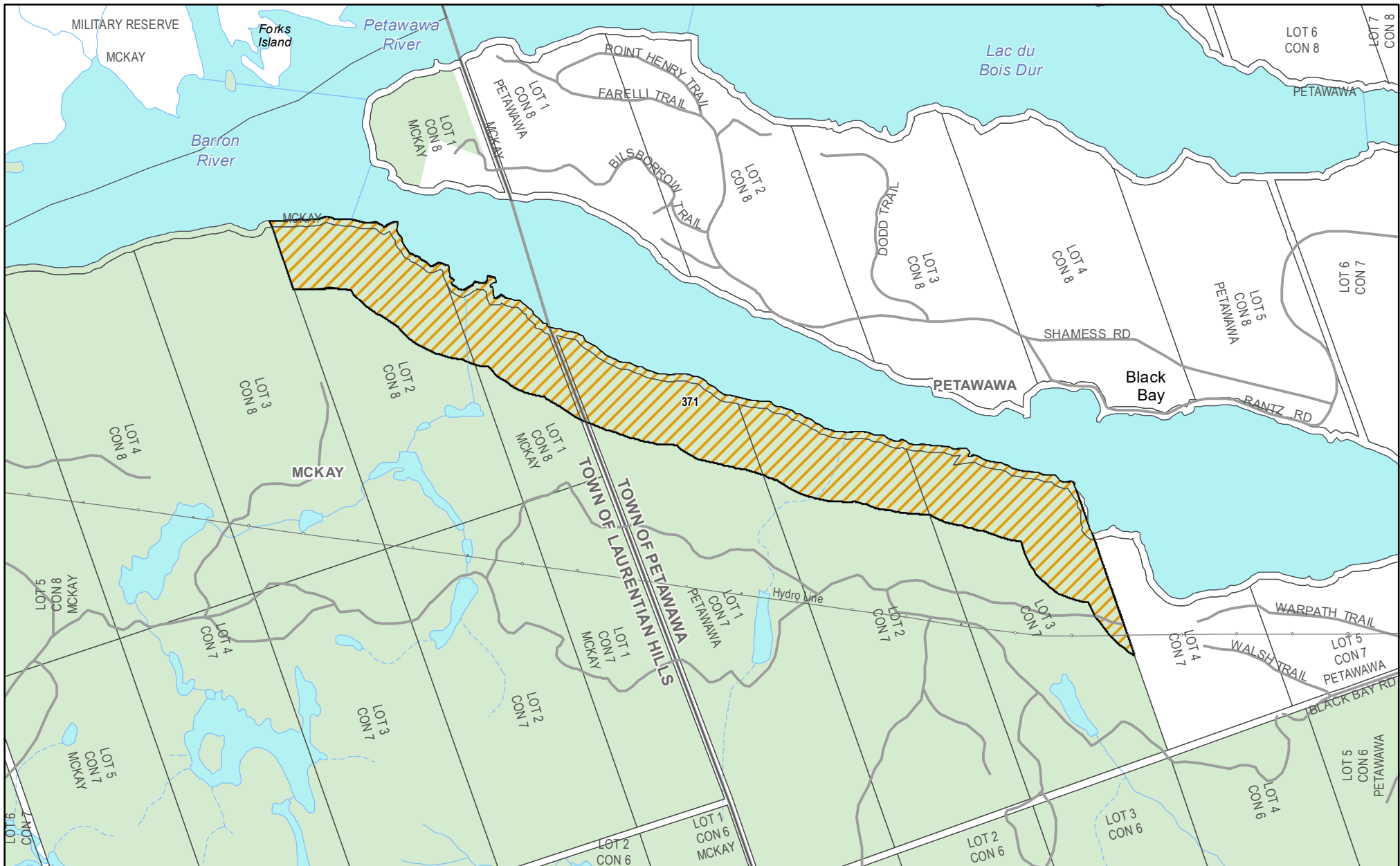
0 250 500 m
 1:15,000

 Highway
 Other Road
 Crown Land

**DRAFT FOR
DISCUSSION
PURPOSES**






Do not rely on this map as being a precise indicator of routes, locations of features, or as a guide to navigation. This map may contain cartographic errors or omissions. Map data compiled from various sources. Datum: North American 1983 Projection: NAD 1983 UTM Zone 18N Published September 10, 2020



Proposed Post-Transfer
Parcel: 371
 County of Renfrew: Town of Petawawa

Official Plan Designation
 Rural

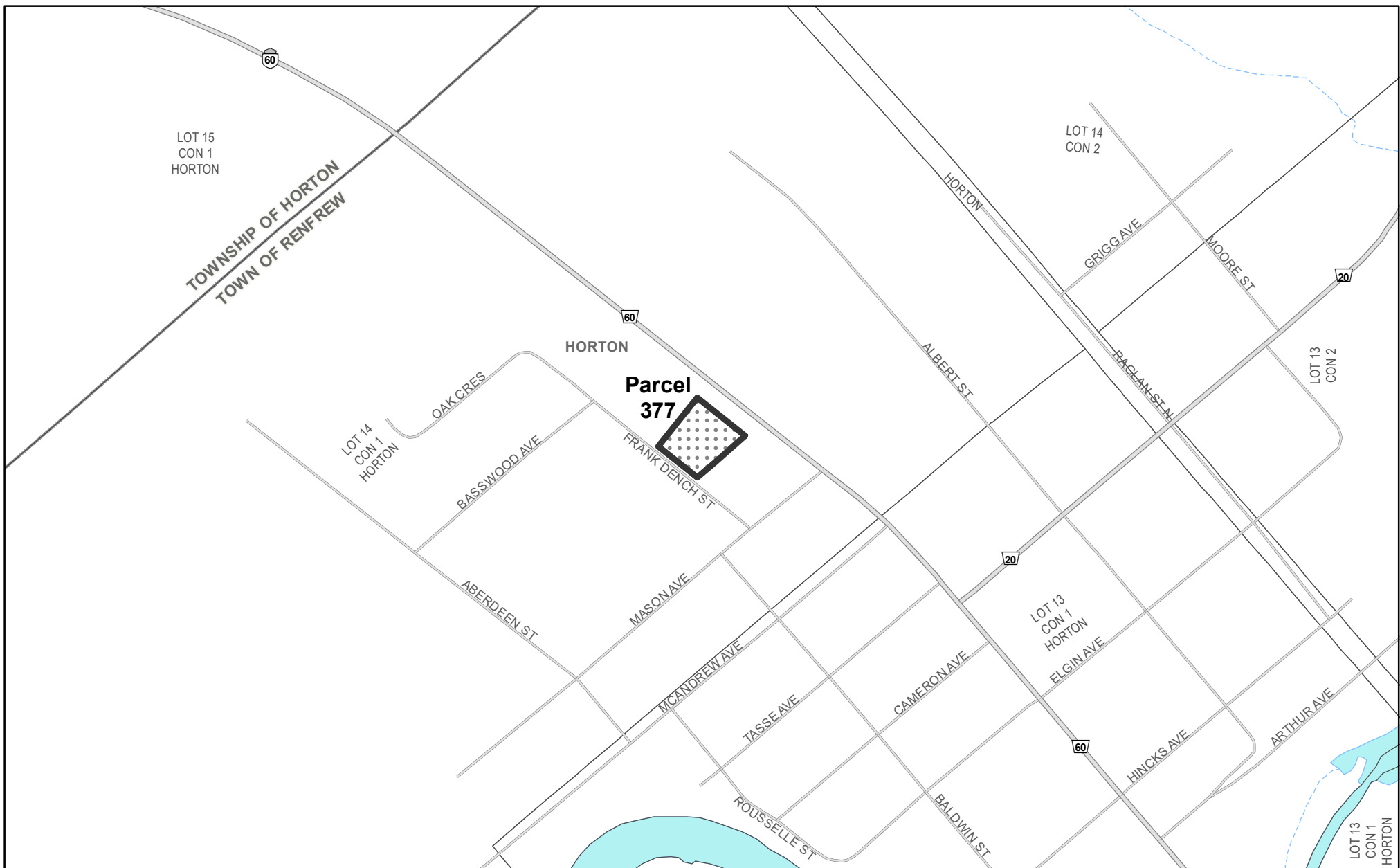
0 250 500 m
 1:15,000

 Highway
 Other Road
 Crown Land

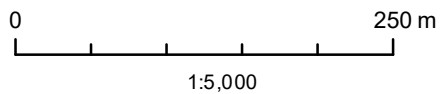
**DRAFT FOR
 DISCUSSION
 PURPOSES**



Do not rely on this map as being a precise indicator of routes, locations of features, or as a guide to navigation. This map may contain cartographic errors or omissions. Map data compiled from various sources. Datum: North American 1983 Projection: NAD 1983 UTM Zone 18N Published September 10, 2020



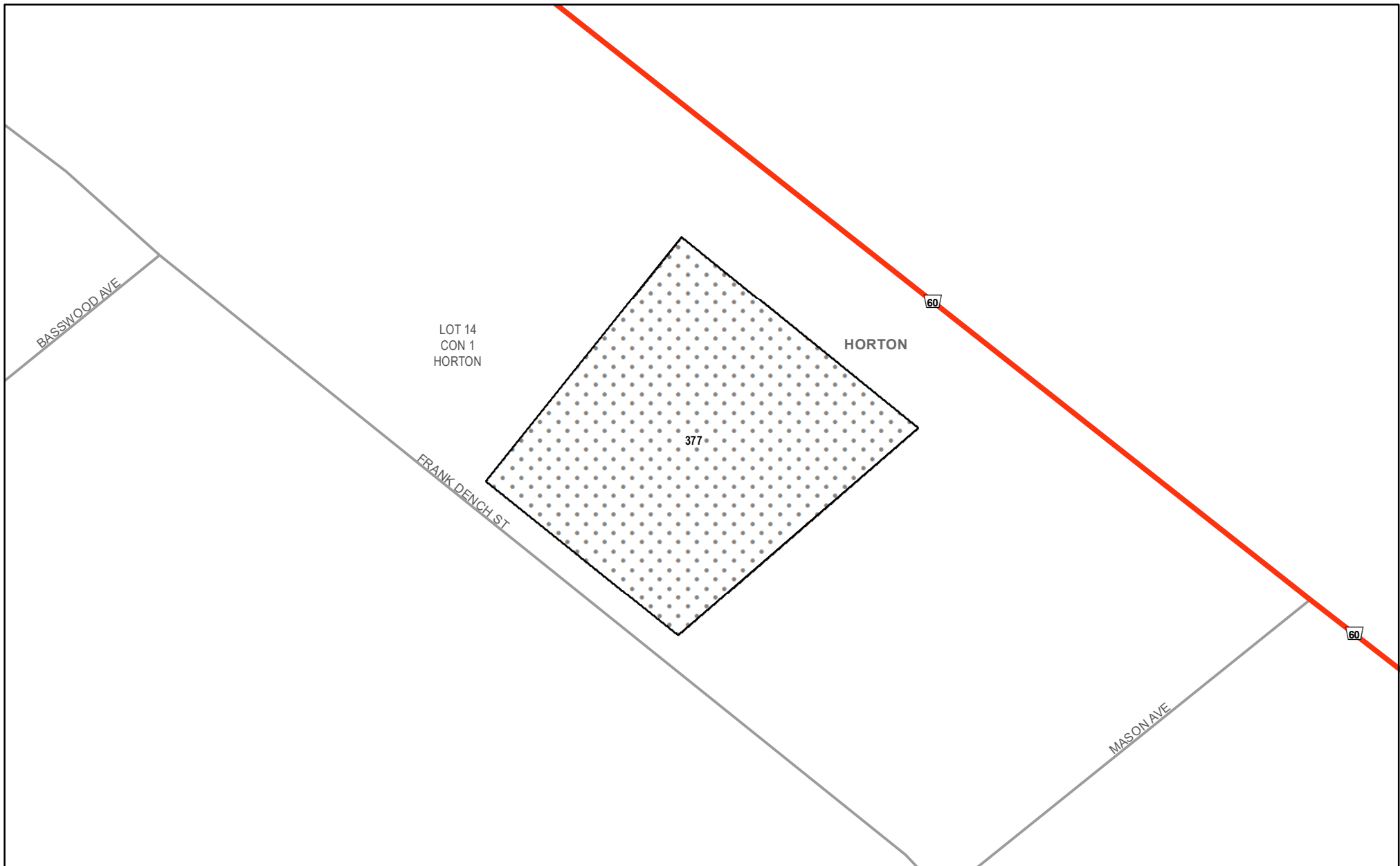
Algonquins of Ontario
Proposed Settlement Lands - 2020
Parcel: 377
County of Renfrew: Town of Renfrew




- | | |
|--------------------------------|-----------------------------------|
| Proposed Settlement Lands | Highway |
| Lot Fabric | Other Road |
| Lower / Single Tier Boundary | Railway |
| District / Upper Tier Boundary | Transmission / Communication Line |
| | Pipeline |
| | Protected Area |
| | Crown Land |

DRAFT FOR CONSULTATION PURPOSES

This map is a graphic representation that describes the intent of the parcel boundary(ies). The information has been compiled from various sources and the accuracy is not guaranteed. Do not rely on it as being a precise indicator of routes, locations of features, or as a guide to navigation. This map may contain cartographic errors or omissions.
 Datum: North American 1983
 Projection: NAD 1983 UTM Zone 18N
 Published October 1, 2020




**Proposed Post-Transfer
Parcel: 377
County of Renfrew**




Official Plan Designation
 Urban Community

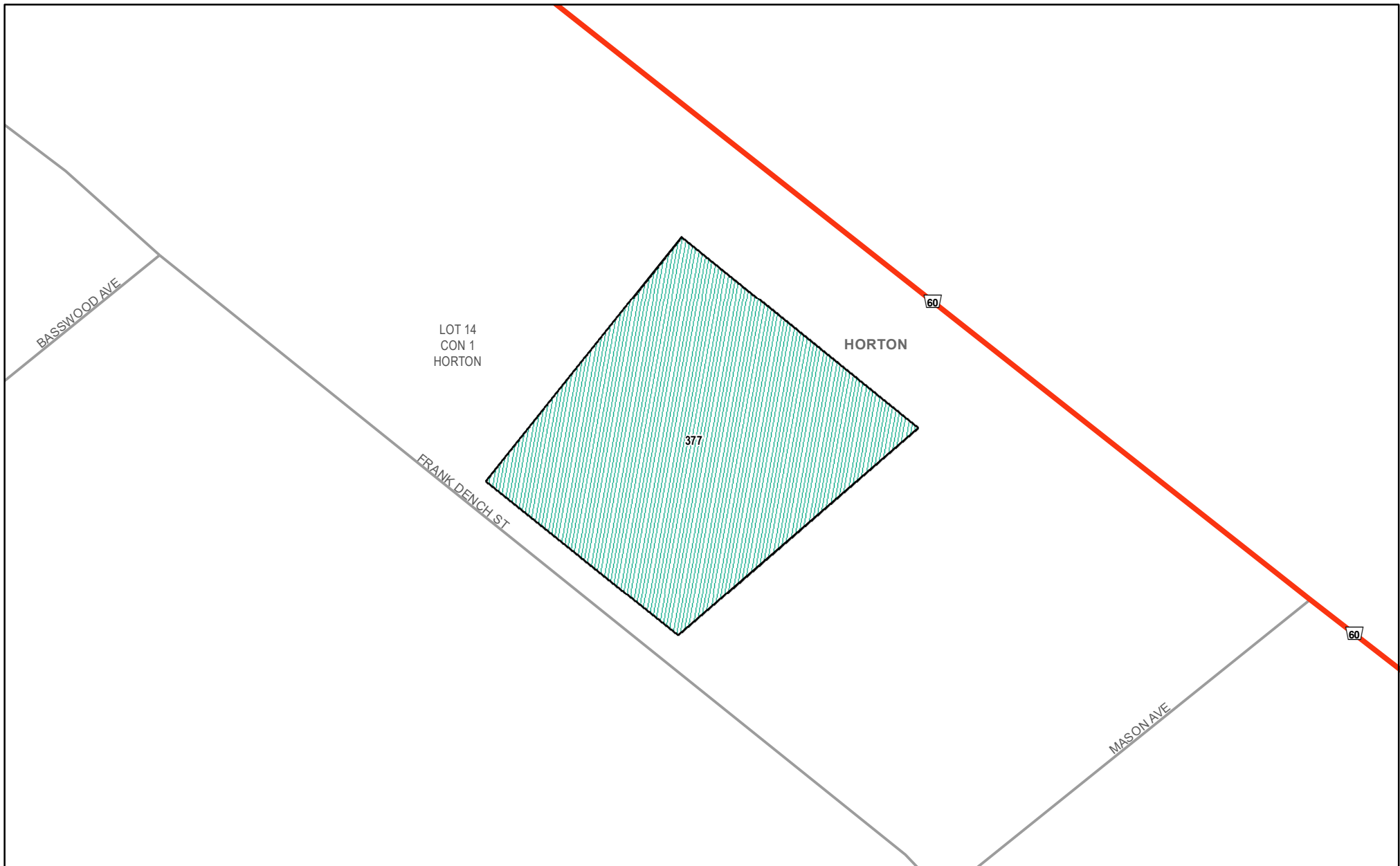
**DRAFT FOR
DISCUSSION
PURPOSES**



Do not rely on this map as being a precise indicator of routes, locations of features, or as a guide to navigation. This map may contain cartographic errors or omissions. Map data compiled from various sources. Datum: North American 1983 Projection: NAD 1983 UTM Zone 18N Published September 10, 2020

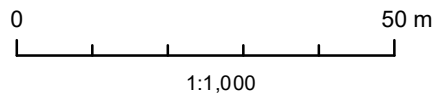
0 50 m

 1:1,000




 Highway
 Other Road
 Crown Land



**Proposed Post-Transfer
Parcel: 377
County of Renfrew: Town of Renfrew**

Official Plan Designation
 Commercial

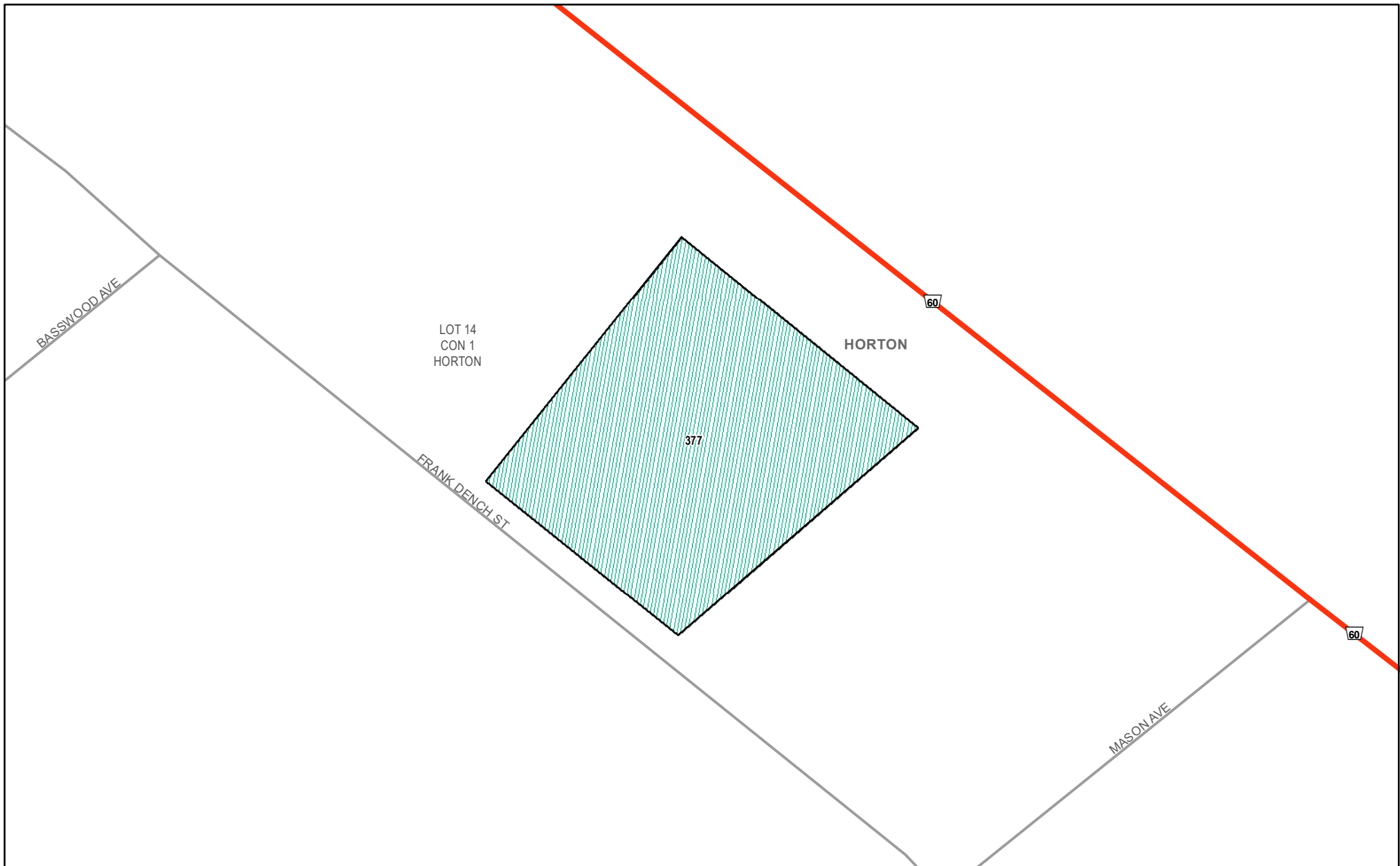


 Highway
 Other Road
 Crown Land


**DRAFT FOR
DISCUSSION
PURPOSES**






Do not rely on this map as being a precise indicator of routes, locations of features, or as a guide to navigation. This map may contain cartographic errors or omissions. Map data compiled from various sources. Datum: North American 1983 Projection: NAD 1983 UTM Zone 18N Published September 10, 2020



Proposed Post-Transfer
Parcel: 377
 County of Renfrew: Town of Renfrew

Zoning
 General Commercial

0 50 m
 1:1,000

 Highway
 Other Road
 Crown Land

**DRAFT FOR
 DISCUSSION
 PURPOSES**



Do not rely on this map as being a precise indicator of routes, locations of features, or as a guide to navigation. This map may contain cartographic errors or omissions. Map data compiled from various sources. Datum: North American 1983 Projection: NAD 1983 UTM Zone 18N Published September 10, 2020