

Algonquin Land Claim

Supplemental Report to the Draft Environmental Evaluation Report: Proposed Settlement Lands

**Appendix C2— Maps:
District of Nipissing**

**Made under the Algonquin Land Claim
Declaration Order**

October 2020

**[ontario.ca/page/algonquin-land-claim-
environmental-evaluation-report](https://ontario.ca/page/algonquin-land-claim-environmental-evaluation-report)**

Cette publication hautement spécialisée Supplemental Report to the Draft Environmental Evaluation Report Proposed Settlement Lands n'est disponible qu'en Anglais conformément au Règlement 671/92, selon lequel il n'est pas obligatoire de la traduire en vertu de la *Loi sur les services en français*. Pour obtenir des renseignements en français, veuillez communiquer avec le ministère des Richesses naturelles et des Forêts au 1-844-276-9091 ou eerfeedback@ontario.ca.

We are committed to providing accessible customer service <https://www.ontario.ca/page/ontario-public-service-ops-accessible-customer-service-policy>. If you need any of the information in an alternate format, please contact the Natural Resource Information and Support Centre <https://www.ontario.ca/feedback/contact-us> or call toll-free: 1-800-667-1940 (Monday to Friday 8:30 am to 5:00 pm E.T. except statutory holidays) or via TTY: 1-866-686-6072. We will acknowledge emails and online messages within two business days and answer them within 15 business days.

Overview

This is the Supplemental Report to the Draft Environmental Evaluation Report:
Proposed Settlement Lands Appendix C2 – Maps for District of Nipissing.

The maps are presented as described in Appendix B1 – District of Nipissing for the following:












- Mattawan
- North Bay
- Papineau-Cameron
- South Algonquin
- Unincorporated Area

This map package complements the tables as described in Appendix B1- District of Nipissing

- Parcel map: illustrates parcel boundaries
- Municipal land use designations and zoning maps where appropriate.

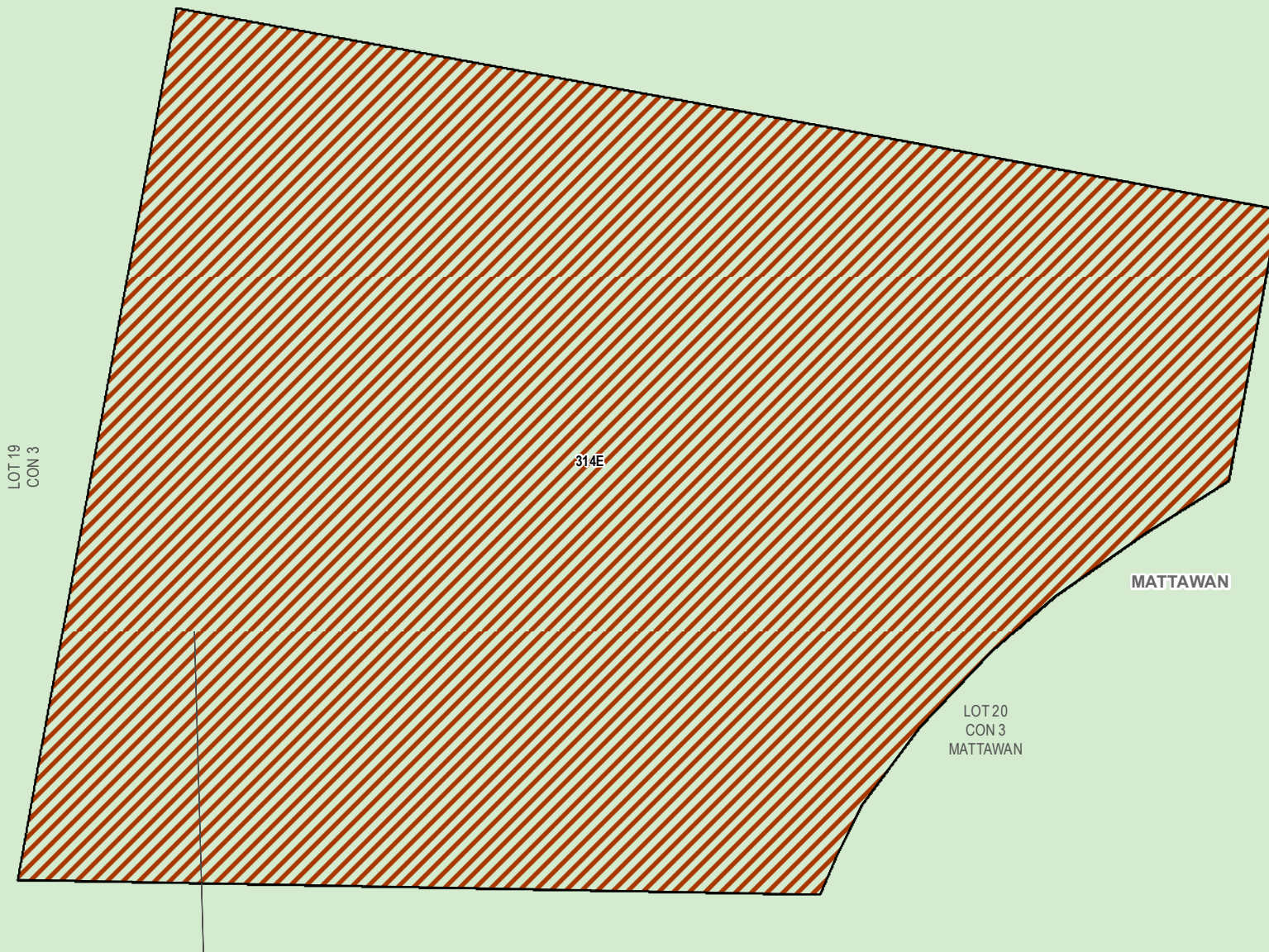


Algonquins of Ontario
Proposed Settlement Lands - 2020
Parcel: 314E
District of Nipissing: Township of Mattawan


- | | |
|--|---|
|  Proposed Settlement Lands |  Highway |
|  Lot Fabric |  Other Road |
|  Lower / Single Tier Boundary |  Railway |
|  District / Upper Tier Boundary |  Transmission / Communication Line |
| |  Pipeline |
| |  Protected Area |
| |  Crown Land |

DRAFT FOR CONSULTATION PURPOSES




This map is a graphic representation that describes the intent of the parcel boundary(ies). The information has been compiled from various sources and the accuracy is not guaranteed. Do not rely on it as being a precise indicator of routes, locations of features, or as a guide to navigation. This map may contain cartographic errors or omissions.
 Datum: North American 1983
 Projection: NAD 1983 UTM Zone 17N
 Published October 1, 2020



**Proposed Post-Transfer
Parcel: 314E
District of Nipissing**

Official Plan Designation
 Rural Settlement Area

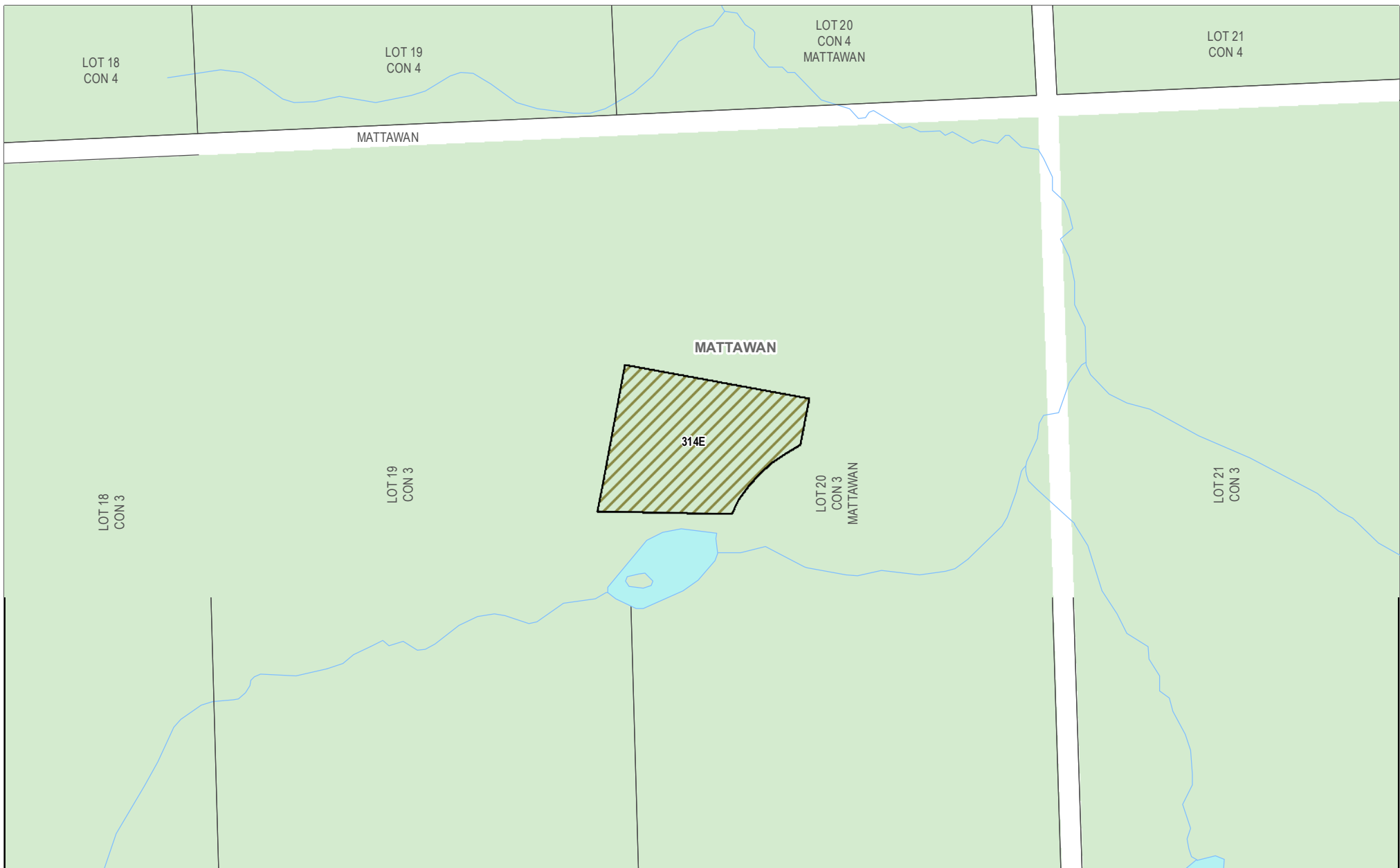
0 50 m
1:1,000

 Highway
 Other Road
 Crown Land


**DRAFT FOR
DISCUSSION
PURPOSES**






Do not rely on this map as being a precise indicator of routes, locations of features, or as a guide to navigation. This map may contain cartographic errors or omissions. Map data compiled from various sources. Datum: North American 1983 Projection: NAD 1983 UTM Zone 17N Published May 7, 2020



**Proposed Post-Transfer
Parcel: 314E
District of Nipissing: Township of Mattawan**

Zoning
 Limited Service Rural

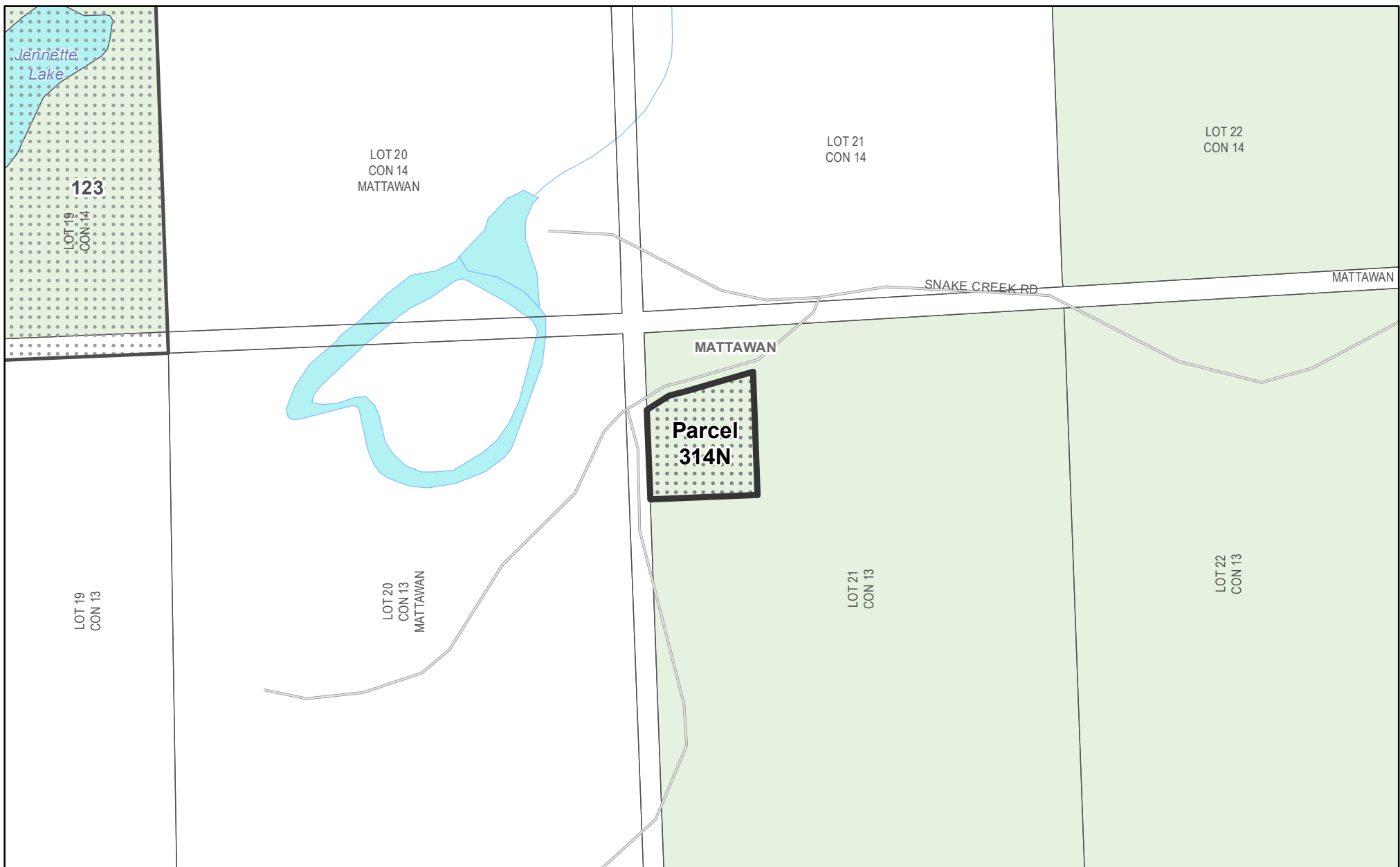
0 250 m
 1:5,000

 Highway
 Other Road
 Crown Land


**DRAFT FOR
DISCUSSION
PURPOSES**



Do not rely on this map as being a precise indicator of routes, locations of features, or as a guide to navigation. This map may contain cartographic errors or omissions. Map data compiled from various sources. Datum: North American 1983 Projection: NAD 1983 UTM Zone 17N Published June 15, 2020



Algonquins of Ontario
Proposed Settlement Lands - 2020
Parcel: 314N
District of Nipissing: Township of Mattawan

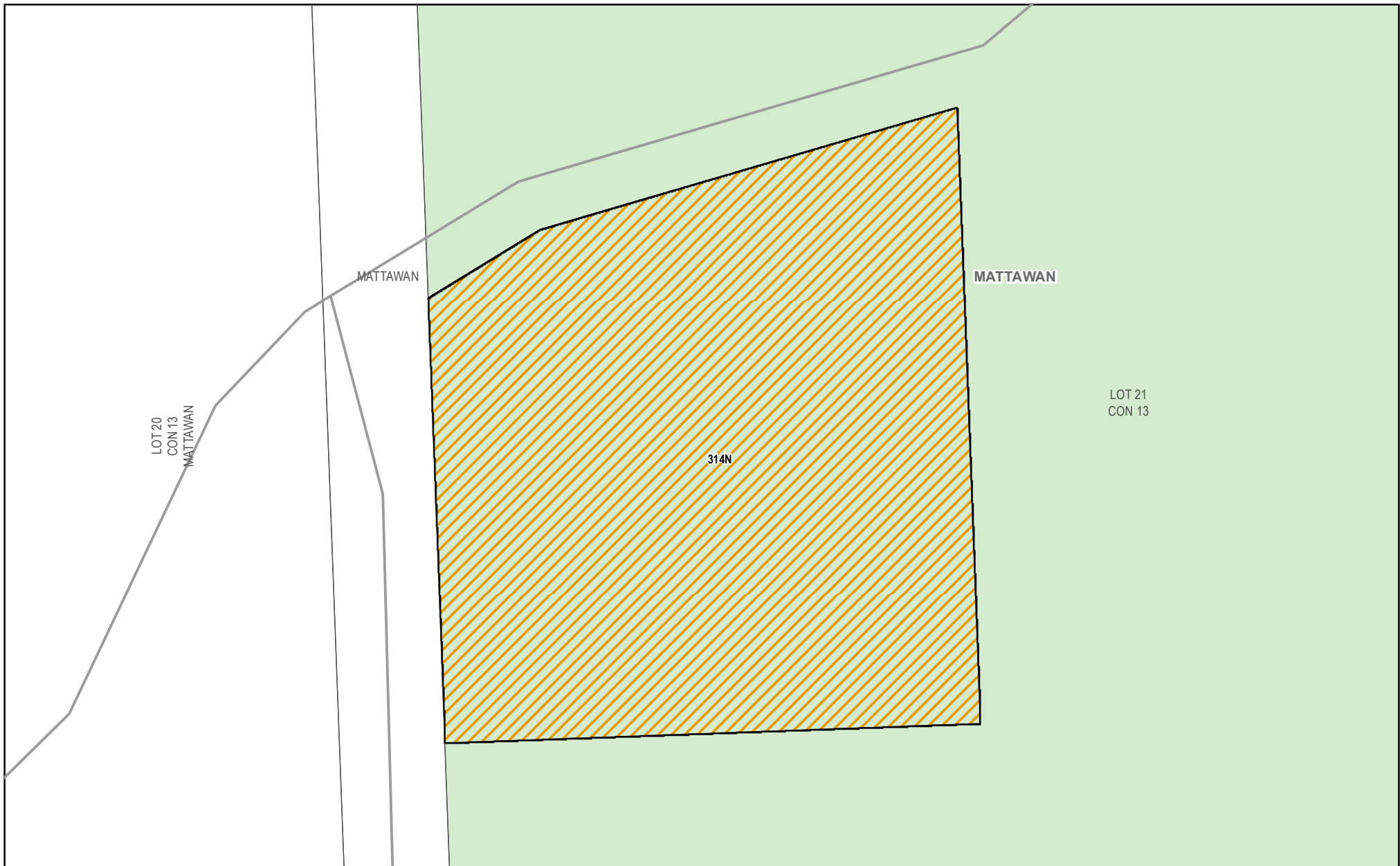


- | | | | |
|--|--------------------------------|--|-----------------------------------|
| | Proposed Settlement Lands | | Highway |
| | Lot Fabric | | Other Road |
| | Lower / Single Tier Boundary | | Railway |
| | District / Upper Tier Boundary | | Transmission / Communication Line |
| | | | Pipeline |
| | | | Protected Area |
| | | | Crown Land |


DRAFT FOR CONSULTATION PURPOSES

This map is a graphic representation that describes the intent of the parcel boundary(ies). The information has been compiled from various sources and the accuracy is not guaranteed. Do not rely on its being a precise indicator of routes, locations of features, or as a guide to navigation. This map may contain cartographic errors or omissions.

Datum: North American 1983
 Projection: NAD 1983 UTM Zone 17N
 Published October 1, 2020




**Proposed Post-Transfer
Parcel: 314N
District of Nipissing**

Official Plan Designation
 Rural

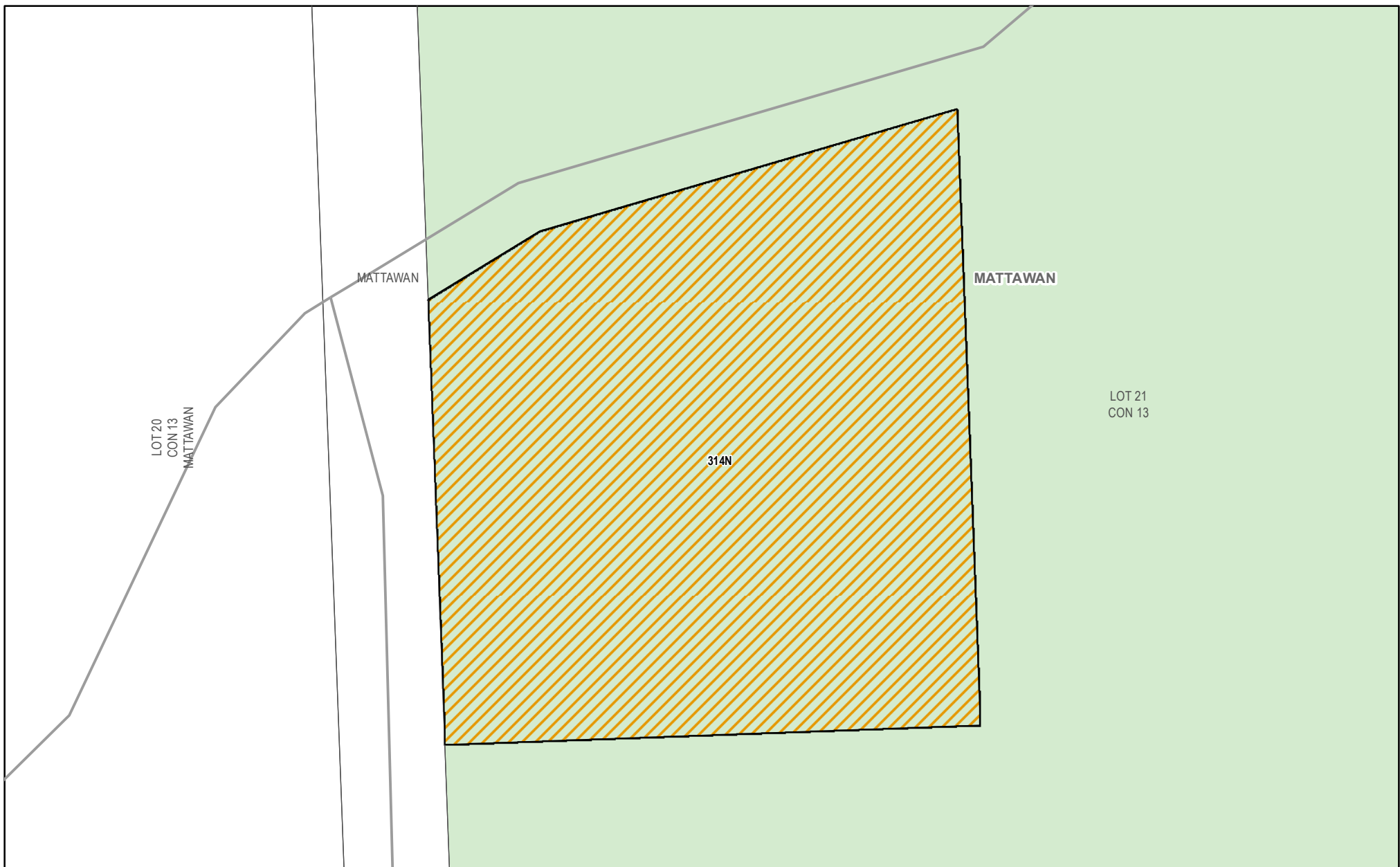
**DRAFT FOR
DISCUSSION
PURPOSES**



0 50 m
 1:1,000

 Highway
 Other Road
 Crown Land




Do not rely on this map as being a precise indicator of routes, locations of features, or as a guide to navigation. This map may contain cartographic errors or omissions. Map data compiled from various sources. Datum: North American 1983 Projection: NAD 1983 UTM Zone 17N Published May 7, 2020



**Proposed Post-Transfer
Parcel: 314N**
District of Nipissing: Township of Mattawan

Zoning
 Rural

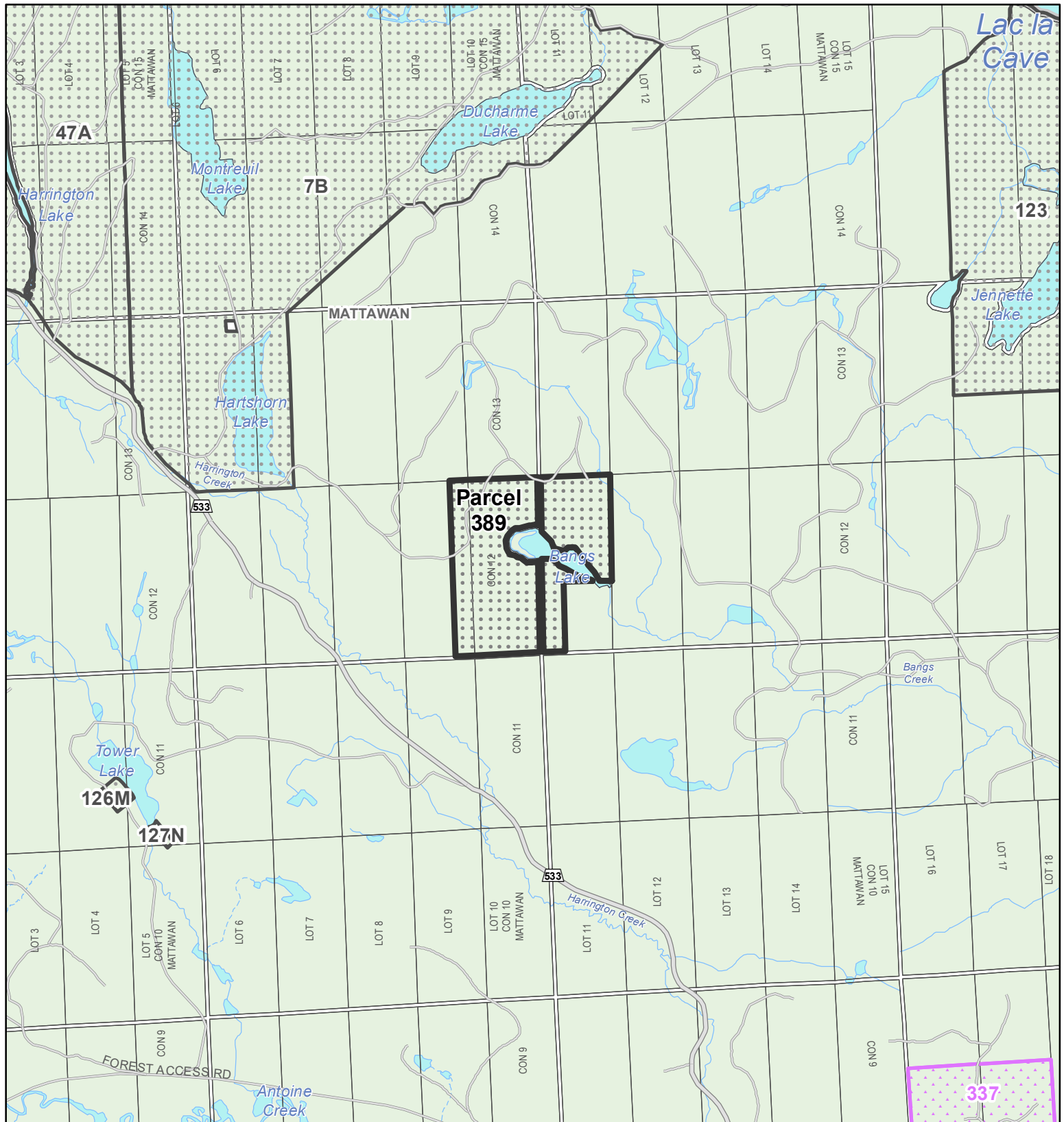
0 50 m
1:1,000

 Highway
 Other Road
 Crown Land

**DRAFT FOR
DISCUSSION
PURPOSES**



Do not rely on this map as being a precise indicator of routes, locations of features, or as a guide to navigation. This map may contain cartographic errors or omissions. Map data compiled from various sources. Datum: North American 1983 Projection: NAD 1983 UTM Zone 17N Published May 7, 2020



Algonquins of Ontario
Proposed Settlement Lands - 2020
Parcel: 389
District of Nipissing: Township of Mattawan

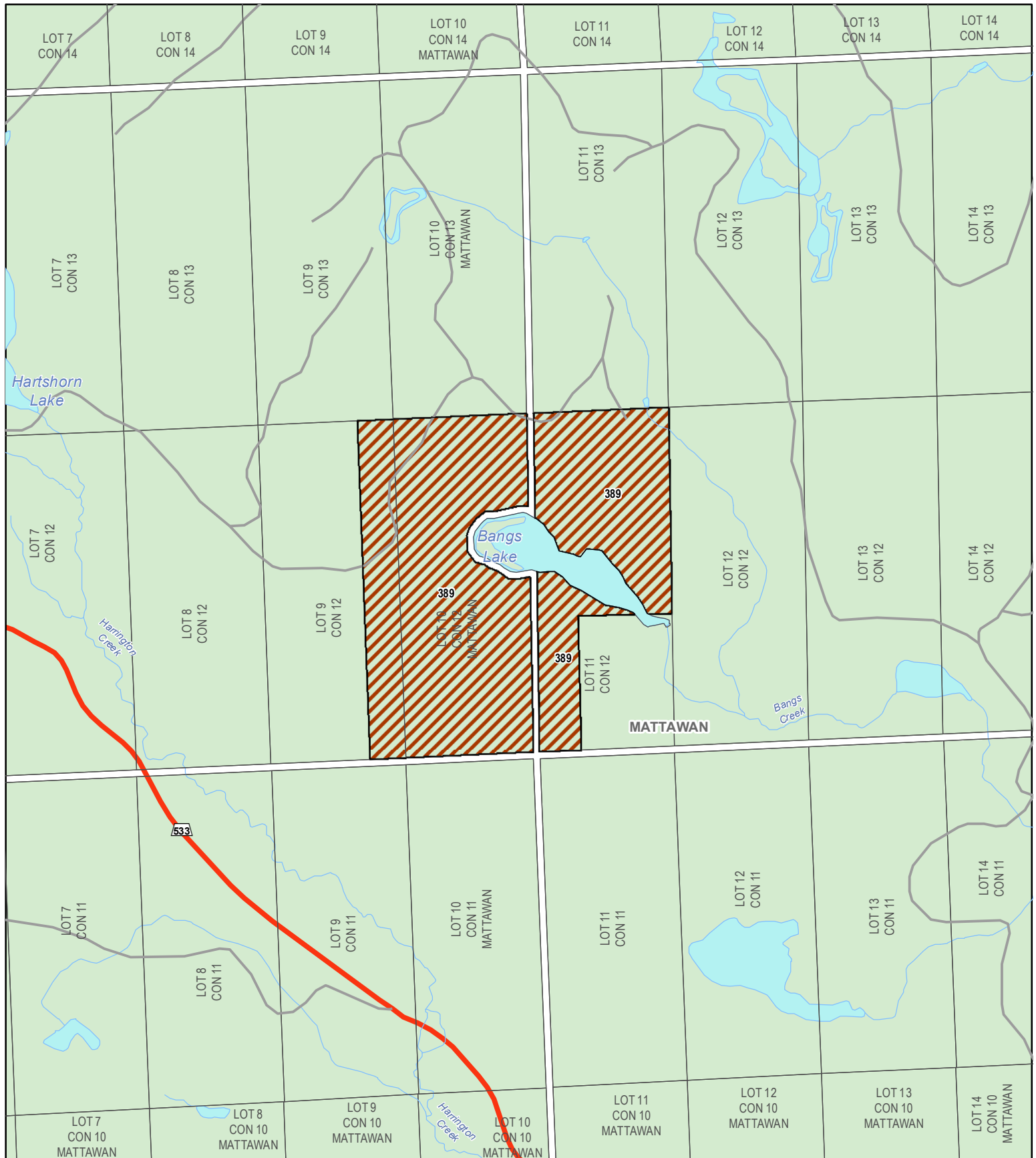
- Proposed Settlement Lands
- Other Algonquin Interests on Crown Land
- Lot Fabric
- Lower / Single Tier Boundary
- District / Upper Tier Boundary
- Highway
- Other Road
- Railway
- Transmission / Communication Line
- Pipeline
- Protected Area
- Crown Land

0 250 500 750 1,000 m
 1:30,000




**DRAFT FOR
 CONSULTATION
 PURPOSES**

This map is a graphic representation that describes the intent of the parcel boundary(ies). The information has been compiled from various sources and the accuracy is not guaranteed. Do not rely on it as being a precise indicator of routes, locations of features, or as a guide to navigation. This map may contain cartographic errors or omissions.
 Datum: North American 1983
 Projection: NAD 1983 UTM Zone 17N
 Published October 2, 2020







**Proposed Post-Transfer
Parcel: 389
District of Nipissing**

Official Plan Designation
 Rural Settlement Area

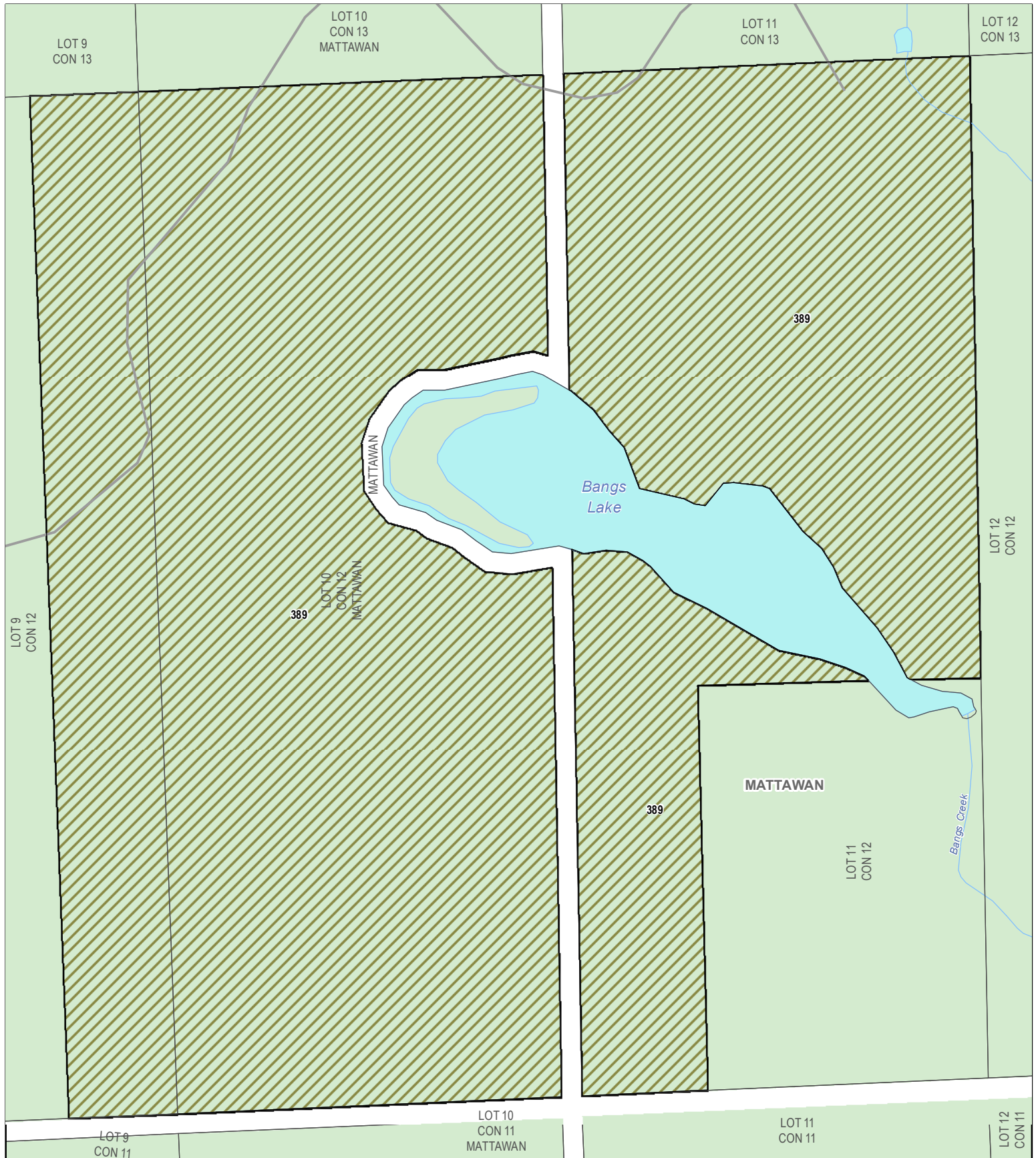
**DRAFT FOR
DISCUSSION
PURPOSES**



0 250 500 m

 1:15,000

 Highway
 Other Road
 Crown Land

Do not rely on this map as being a precise indicator of routes, locations of features, or as a guide to navigation. This map may contain cartographic errors or omissions. Map data compiled from various sources. Datum: North American 1983 Projection: NAD 1983 UTM Zone 17N Published May 7, 2020



Proposed Post-Transfer
Parcel: 389
District of Nipissing: Township of Mattawan

Zoning
 Limited Service Rural

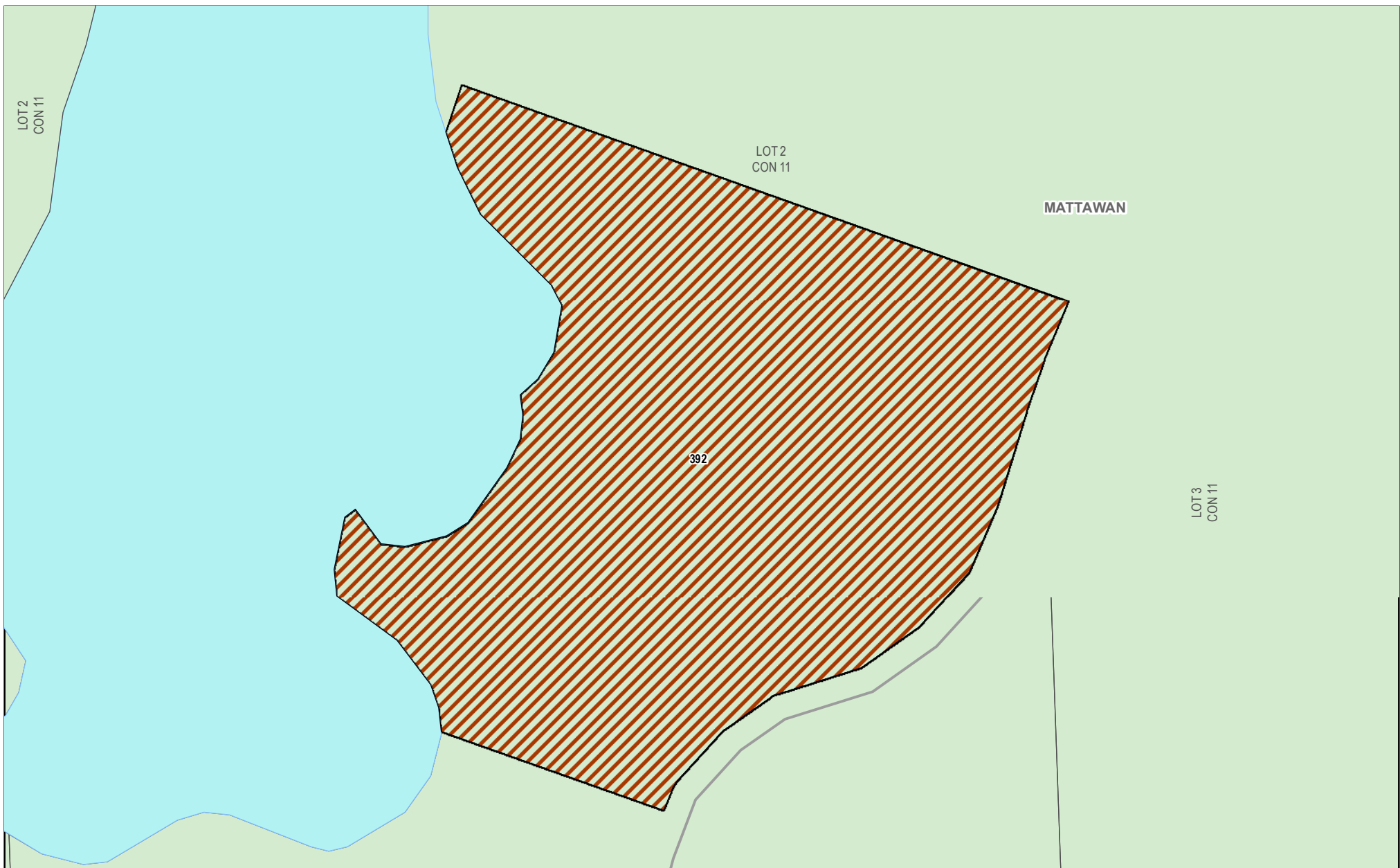
0 250 m
 1:5,000

Highway
 Other Road
 Crown Land


**DRAFT FOR
 DISCUSSION
 PURPOSES**



Do not rely on this map as being a precise indicator of routes, locations of features, or as a guide to navigation. This map may contain cartographic errors or omissions. Map data compiled from various sources. Datum: North American 1983 Projection: NAD 1983 UTM Zone 17N Published June 15, 2020






**Proposed Post-Transfer
Parcel: 392
District of Nipissing**

Official Plan Designation
 Rural Settlement Area

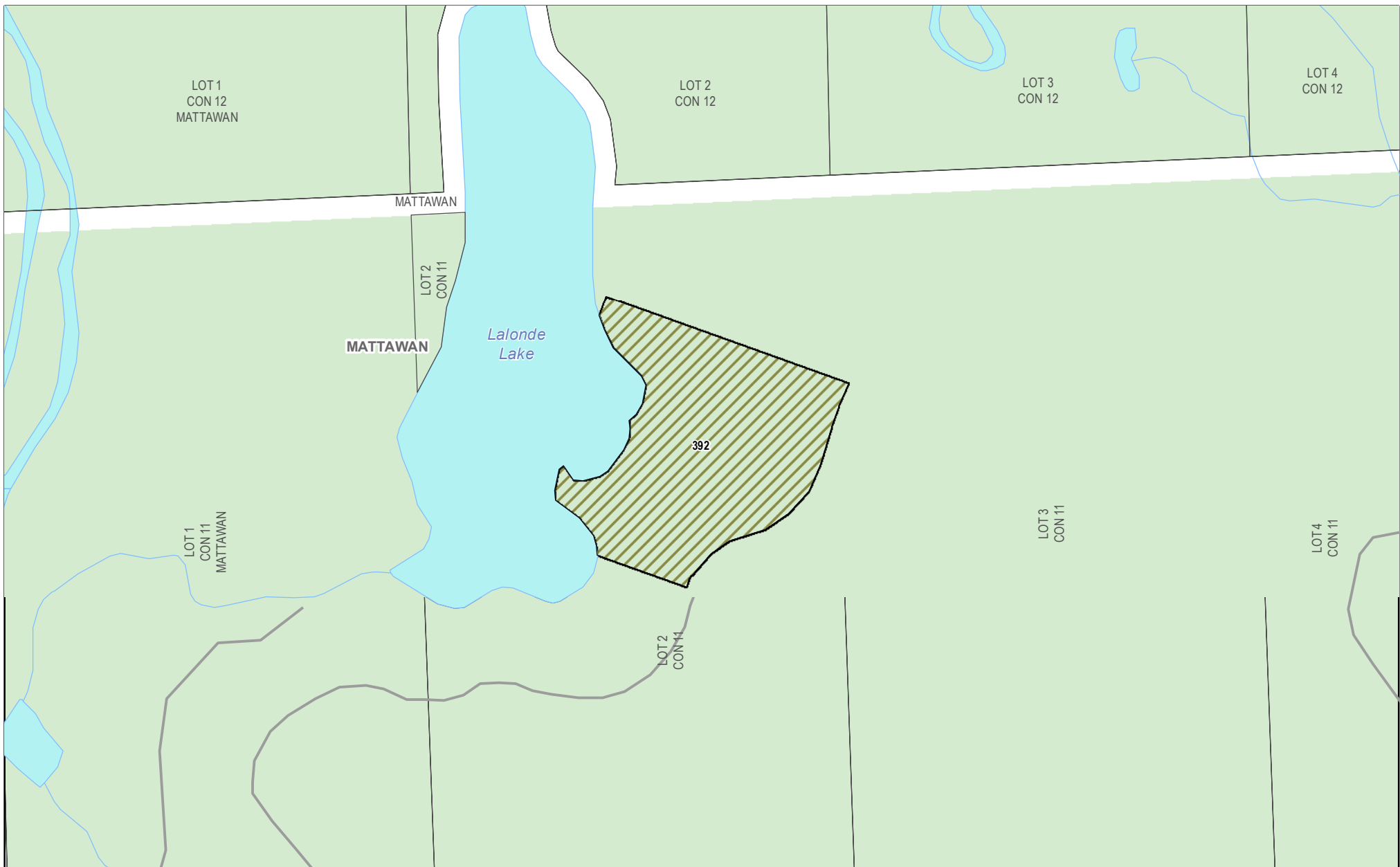
**DRAFT FOR
DISCUSSION
PURPOSES**



0 100 m
1:2,000

 Highway
 Other Road
 Crown Land




Do not rely on this map as being a precise indicator of routes, locations of features, or as a guide to navigation. This map may contain cartographic errors or omissions. Map data compiled from various sources. Datum: North American 1983 Projection: NAD 1983 UTM Zone 17N Published May 7, 2020



**Proposed Post-Transfer
Parcel: 392
District of Nipissing: Township of Mattawan**

Zoning
 Limited Service Rural

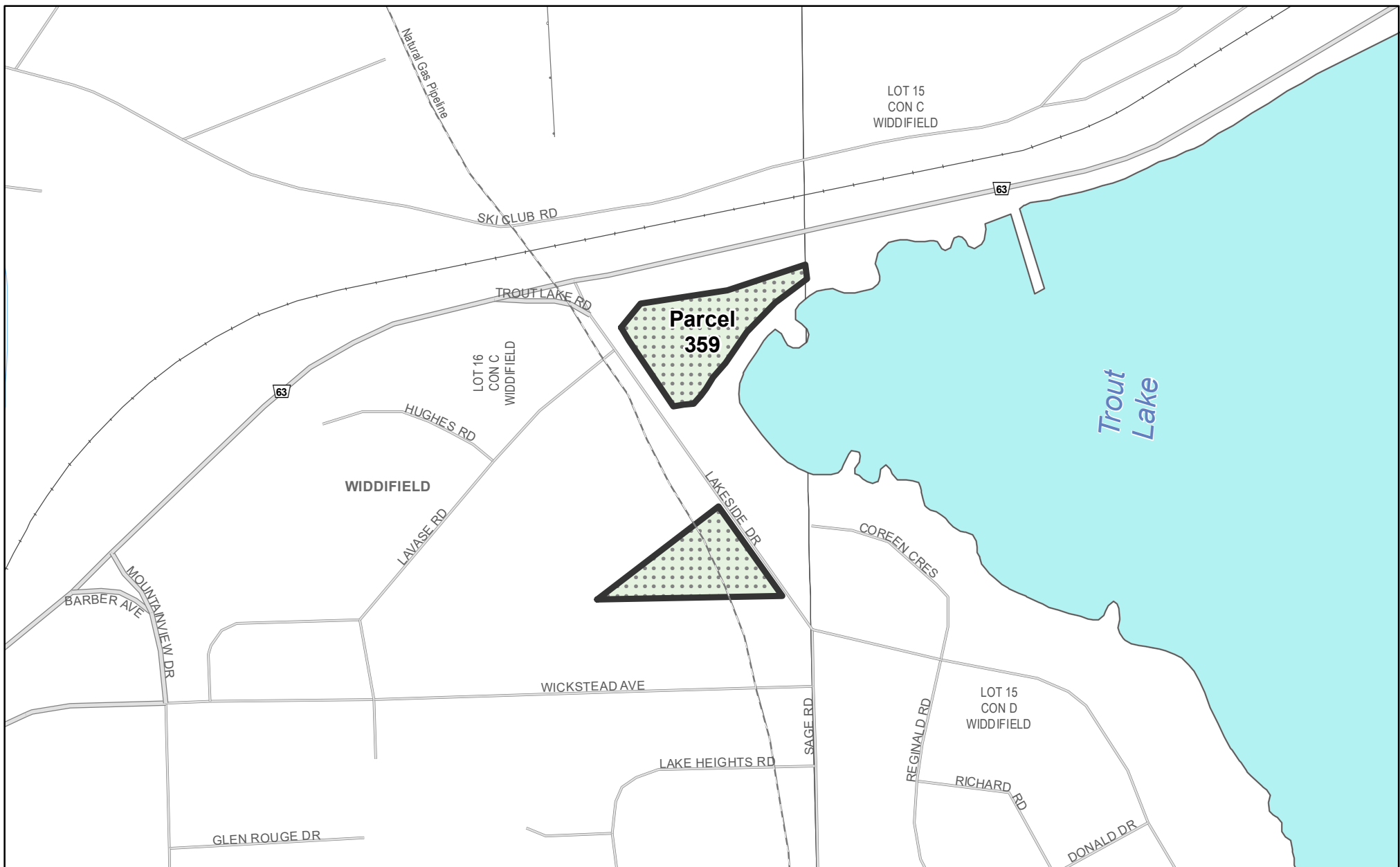
0 250 m
 1:5,000

 Highway
 Other Road
 Crown Land


**DRAFT FOR
DISCUSSION
PURPOSES**



Do not rely on this map as being a precise indicator of routes, locations of features, or as a guide to navigation. This map may contain cartographic errors or omissions. Map data compiled from various sources. Datum: North American 1983 Projection: NAD 1983 UTM Zone 17N Published June 15, 2020



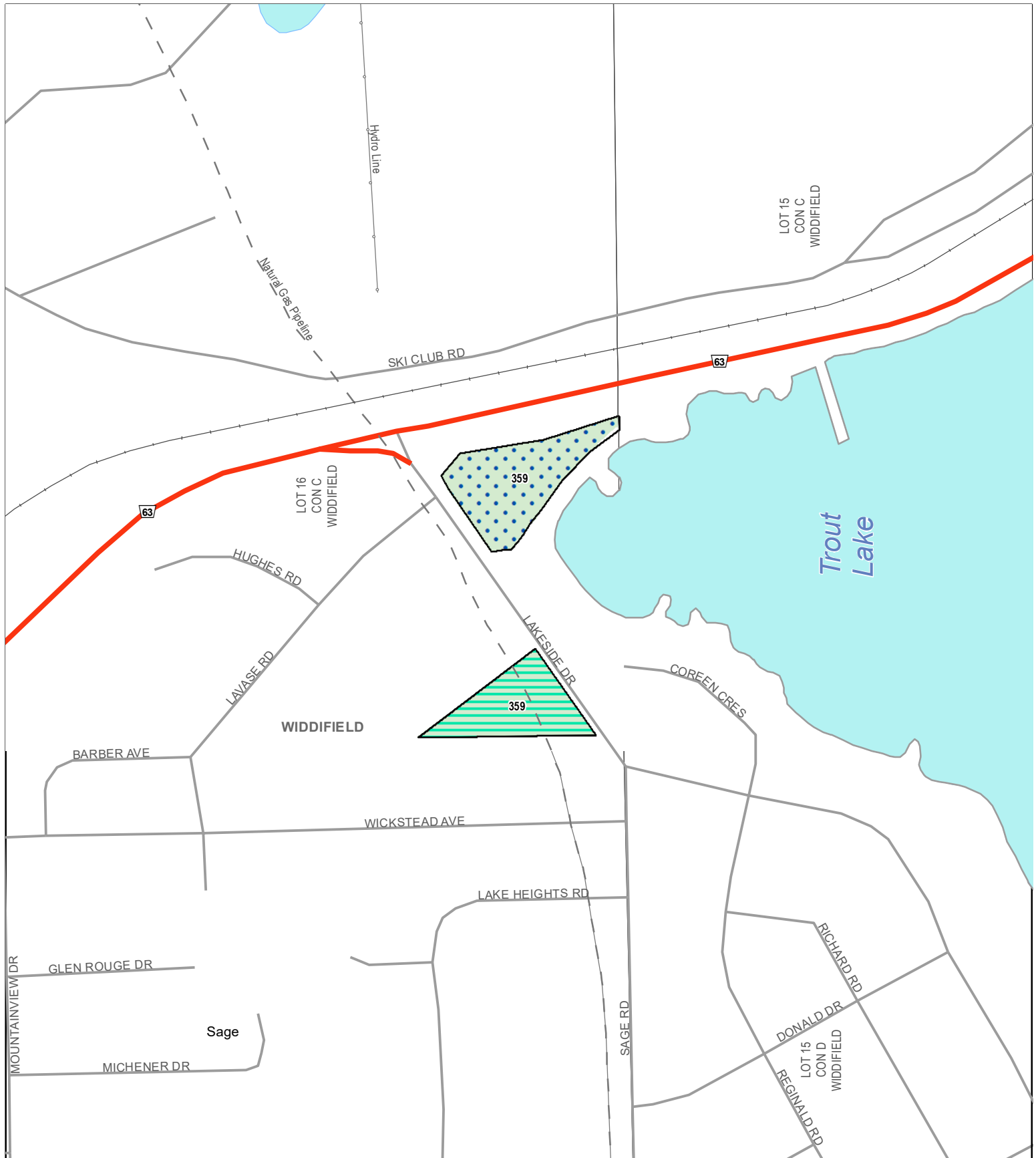
Algonquins of Ontario
Proposed Settlement Lands - 2020
Parcel: 359
District of Nipissing: City of North Bay



- | | |
|--------------------------------|-----------------------------------|
| Proposed Settlement Lands | Highway |
| Lot Fabric | Other Road |
| Lower / Single Tier Boundary | Railway |
| District / Upper Tier Boundary | Transmission / Communication Line |
| | Pipeline |
| | Protected Area |
| | Crown Land |



**DRAFT FOR
CONSULTATION PURPOSES**

This map is a graphic representation that describes the intent of the parcel boundary(ies). The information has been compiled from various sources and the accuracy is not guaranteed. Do not rely on this map as a precise indicator of routes, locations of features, or as a guide to navigation. This map may contain cartographic errors or omissions.
 Datum: North American 1983
 Projection: NAD 1983 UTM Zone 17N
 Published October 1, 2020



**Proposed Post-Transfer
Parcel: 359
District of Nipissing**

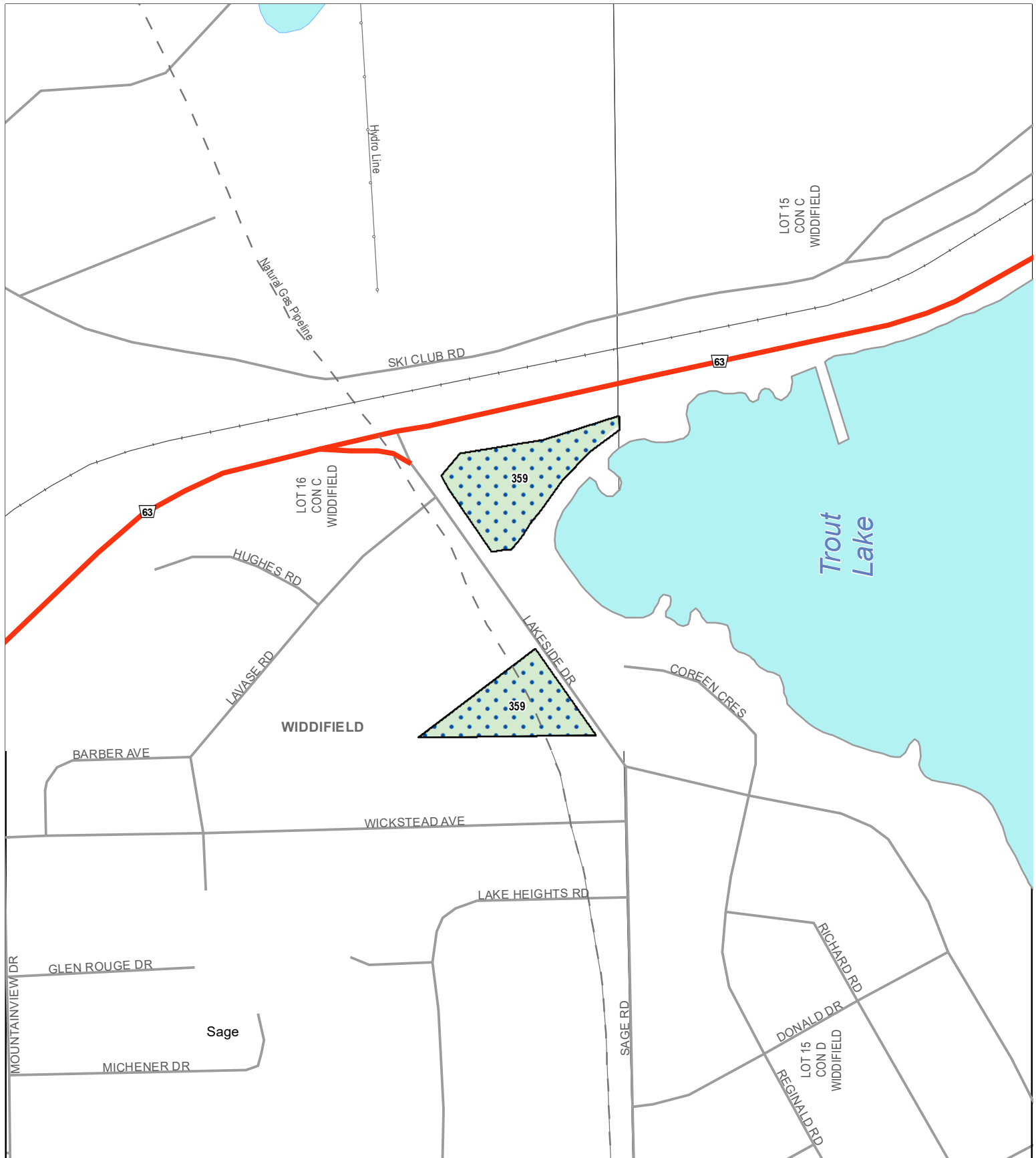
Official Plan Designation



**DRAFT FOR
DISCUSSION
PURPOSES**



Do not rely on this map as being a precise indicator of routes, locations of features, or as a guide to navigation. This map may contain cartographic errors or omissions. Map data compiled from various sources. Datum: North American 1983 Projection: NAD 1983 UTM Zone 17N Published May 7, 2020



**Proposed Post-Transfer
Parcel: 359**
District of Nipissing: City of North Bay

Zoning
Institutional

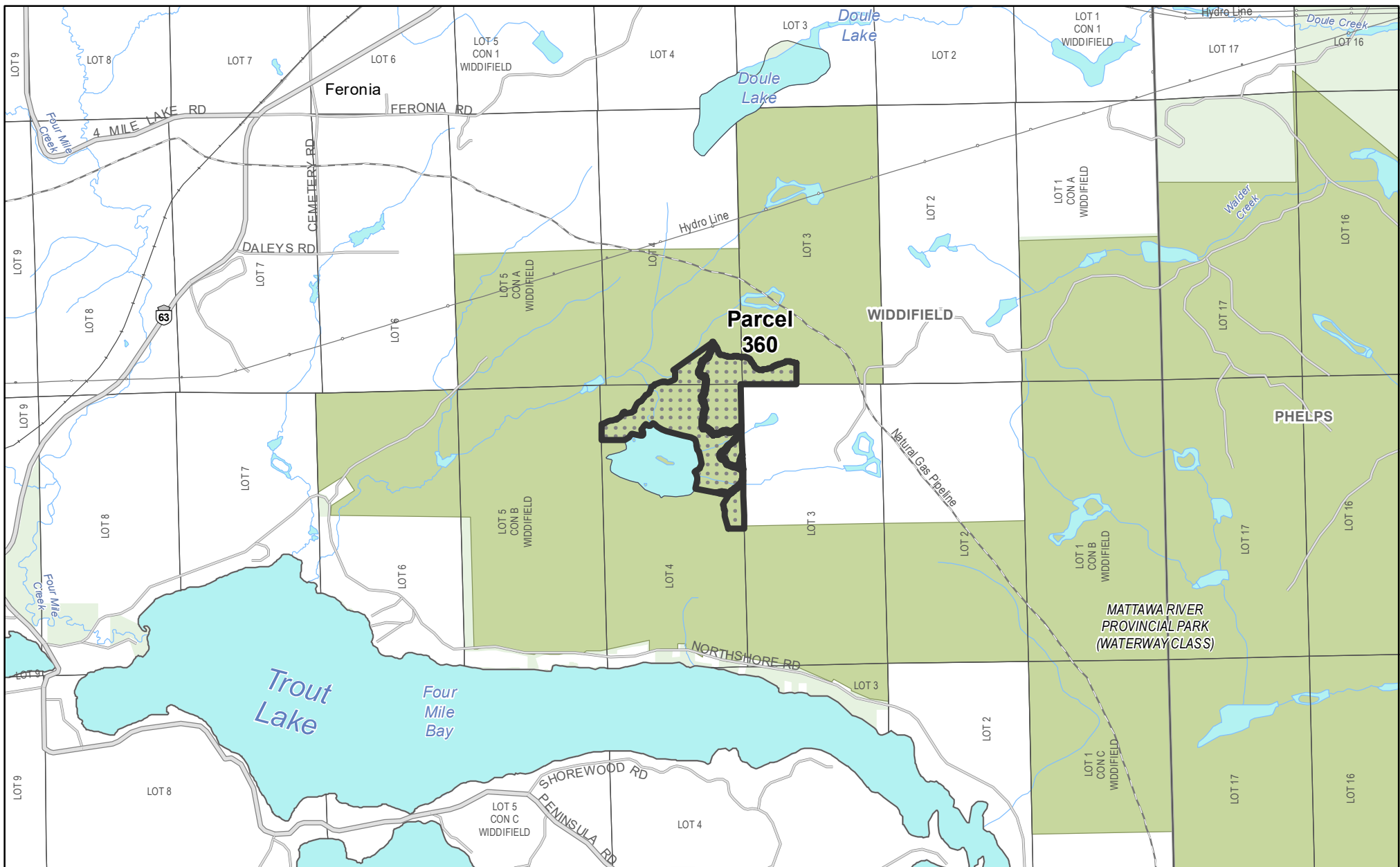
0 250 m
1:5,000

Highway
Other Road
Crown Land

**DRAFT FOR
DISCUSSION
PURPOSES**



Do not rely on this map as being a precise indicator of routes, locations of features, or as a guide to navigation. This map may contain cartographic errors or omissions. Map data compiled from various sources. Datum: North American 1983 Projection: NAD 1983 UTM Zone 17N Published May 7, 2020



Algonquins of Ontario
Proposed Settlement Lands - 2020
Parcel: 360
District of Nipissing: City of North Bay

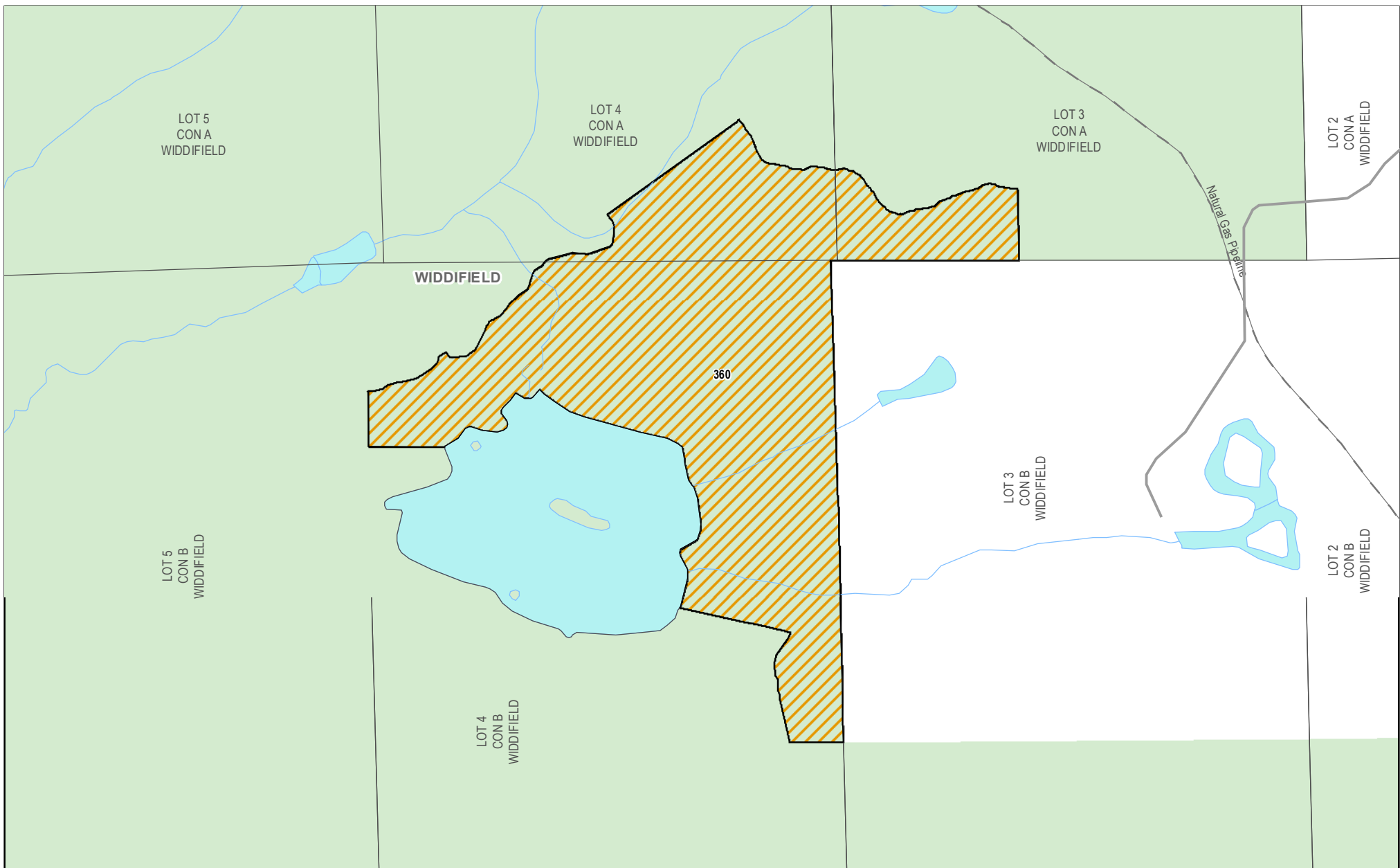
0 250 500 750 1,000 m
 1:30,000



- Proposed Settlement Lands
- Lot Fabric
- Lower / Single Tier Boundary
- District / Upper Tier Boundary
- Highway
- Other Road
- Railway
- Transmission / Communication Line
- Pipeline
- Protected Area
- Crown Land

DRAFT FOR CONSULTATION PURPOSES



This map is a graphic representation that describes the intent of the parcel boundary(ies). The information has been compiled from various sources and the accuracy is not guaranteed. Do not rely on it as being a precise indicator of routes, locations of features, or as a guide to navigation. This map may contain cartographic errors or omissions.
 Datum: North American 1983
 Projection: NAD 1983 UTM Zone 17N
 Published October 1, 2020



**Proposed Post-Transfer
Parcel: 360
District of Nipissing**

Official Plan Designation
 Rural

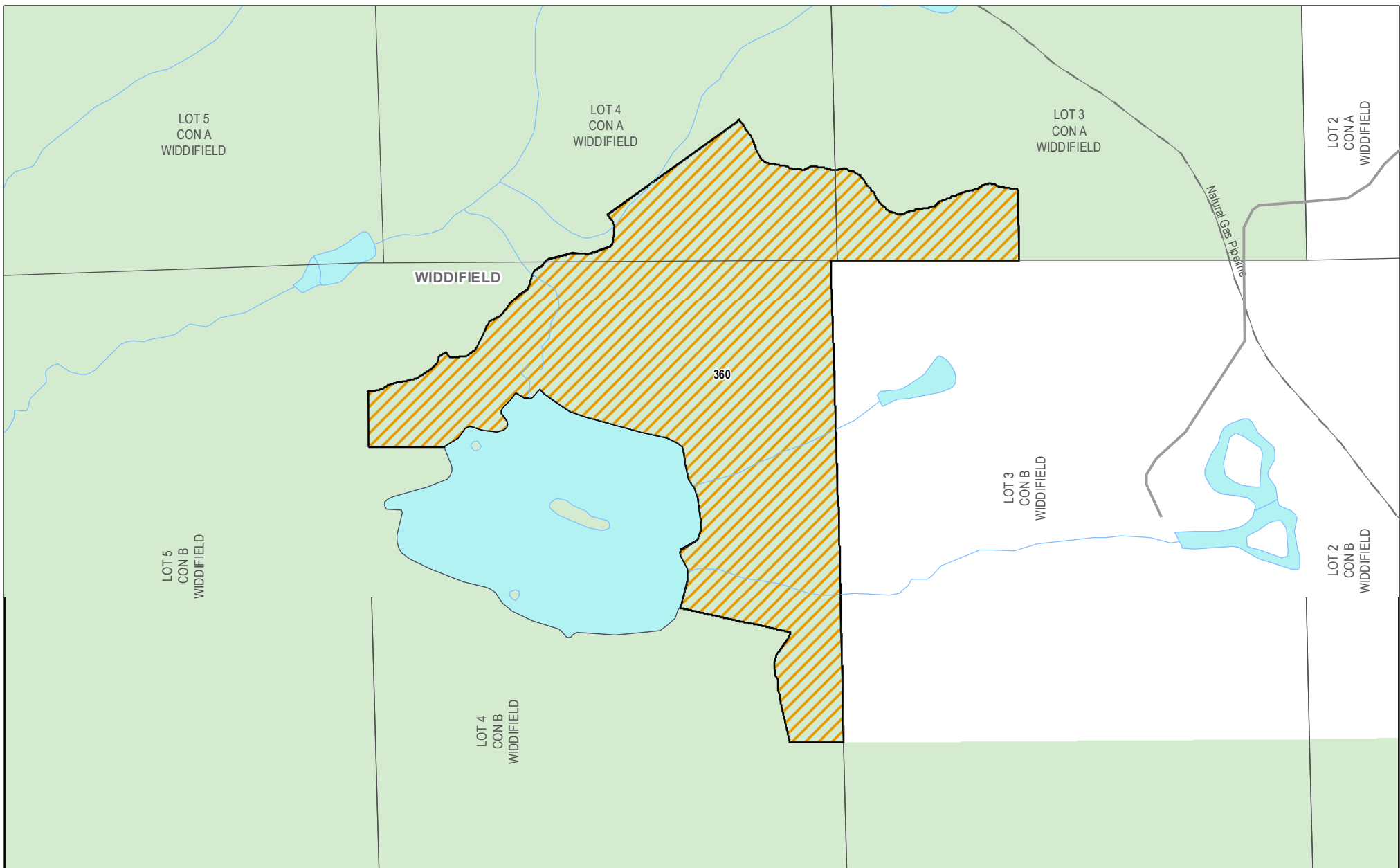
0 250 m
 1:9,000

 Highway
 Other Road
 Crown Land

**DRAFT FOR
DISCUSSION
PURPOSES**





Do not rely on this map as being a precise indicator of routes, locations of features, or as a guide to navigation. This map may contain cartographic errors or omissions. Map data compiled from various sources. Datum: North American 1983 Projection: NAD 1983 UTM Zone 17N Published May 7, 2020



Proposed Post-Transfer
Parcel: 360
 District of Nipissing: City of North Bay

Zoning
 Rural

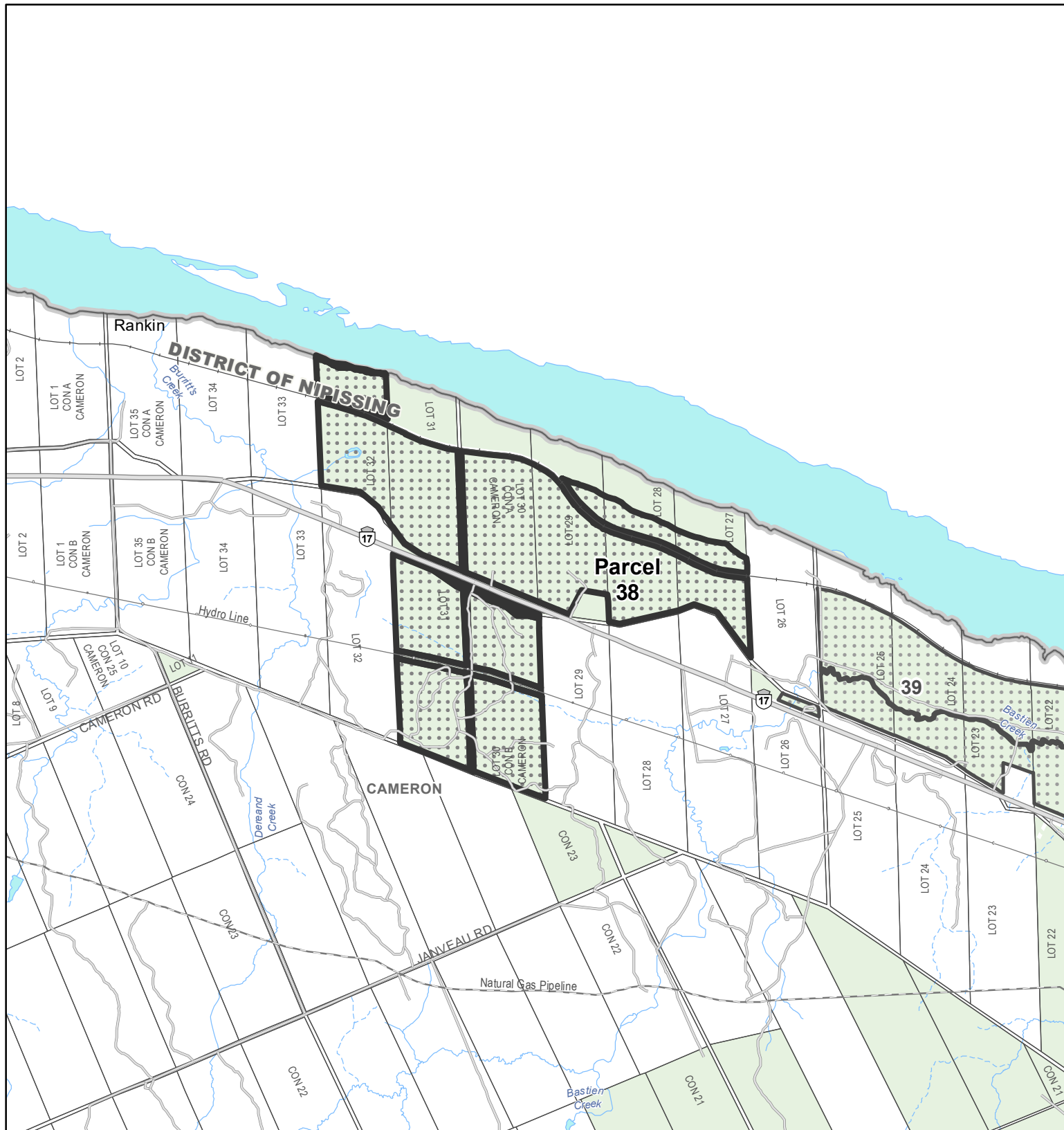
0 250 m
 1:9,000

 Highway
 Other Road
 Crown Land

**DRAFT FOR
 DISCUSSION
 PURPOSES**



Do not rely on this map as being a precise indicator of routes, locations of features, or as a guide to navigation. This map may contain cartographic errors or omissions. Map data compiled from various sources. Datum: North American 1983 Projection: NAD 1983 UTM Zone 17N Published May 7, 2020



Algonquins of Ontario
Proposed Settlement Lands - 2020
Parcel: 38
District of Nipissing: Township of Papineau-Cameron

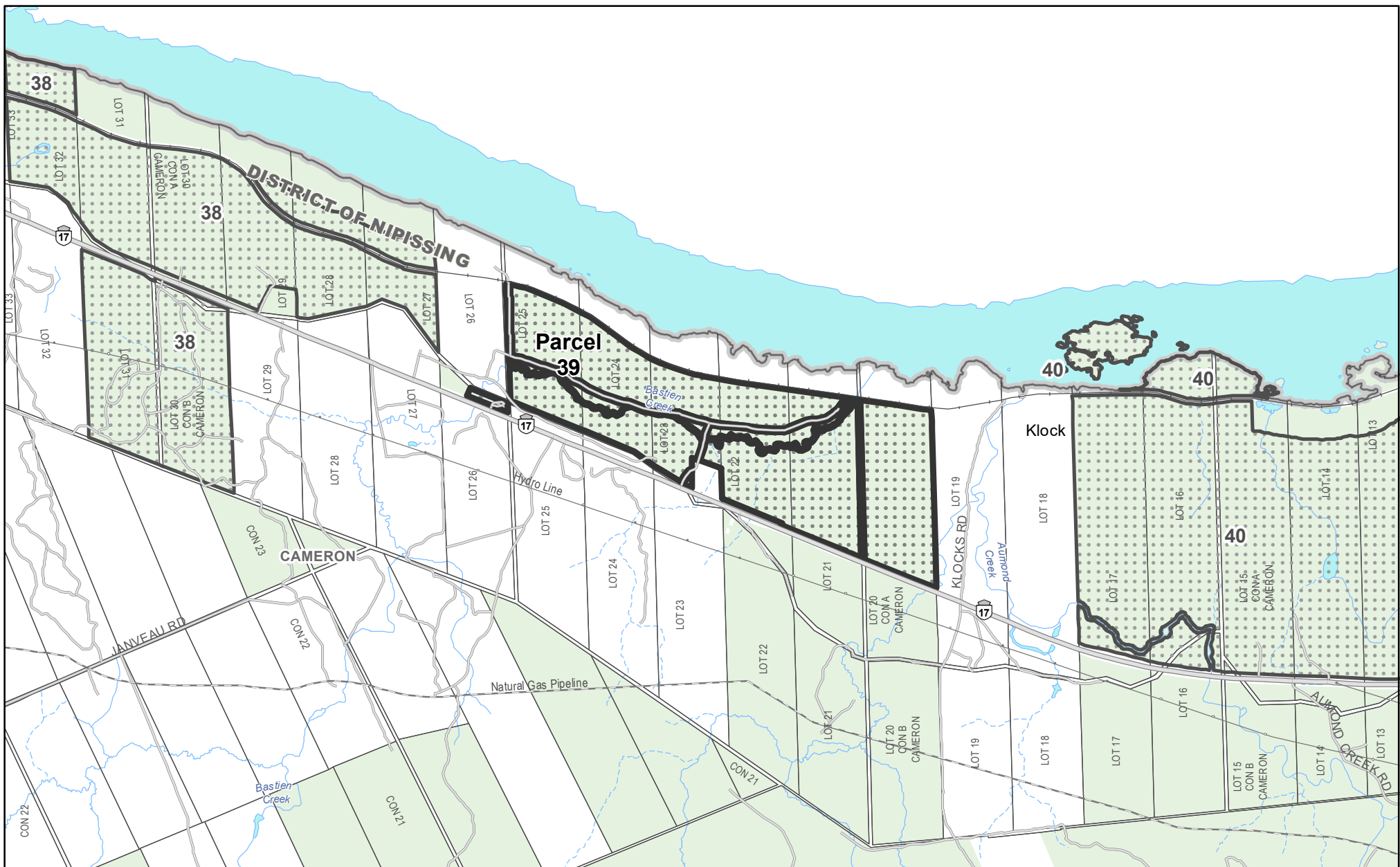
- Proposed Settlement Lands
- Lot Fabric
- Lower / Single Tier Boundary
- District / Upper Tier Boundary
- Highway
- Other Road
- Railway
- Transmission / Communication Line
- Pipeline
- Protected Area
- Crown Land

0 250 500 750 1,000 m
 1:30,000



DRAFT FOR CONSULTATION PURPOSES

This map is a graphic representation that describes the intent of the parcel boundary(ies). The information has been compiled from various sources and the accuracy is not guaranteed. Do not rely on it as being a precise indicator of routes, locations of features, or as a guide to navigation. This map may contain cartographic errors or omissions.
 Datum: North American 1983
 Projection: NAD 1983 UTM Zone 17N
 Published October 1, 2020



Algonquins of Ontario
Proposed Settlement Lands - 2020
Parcel: 39
District of Nipissing: Township of Papineau-Cameron

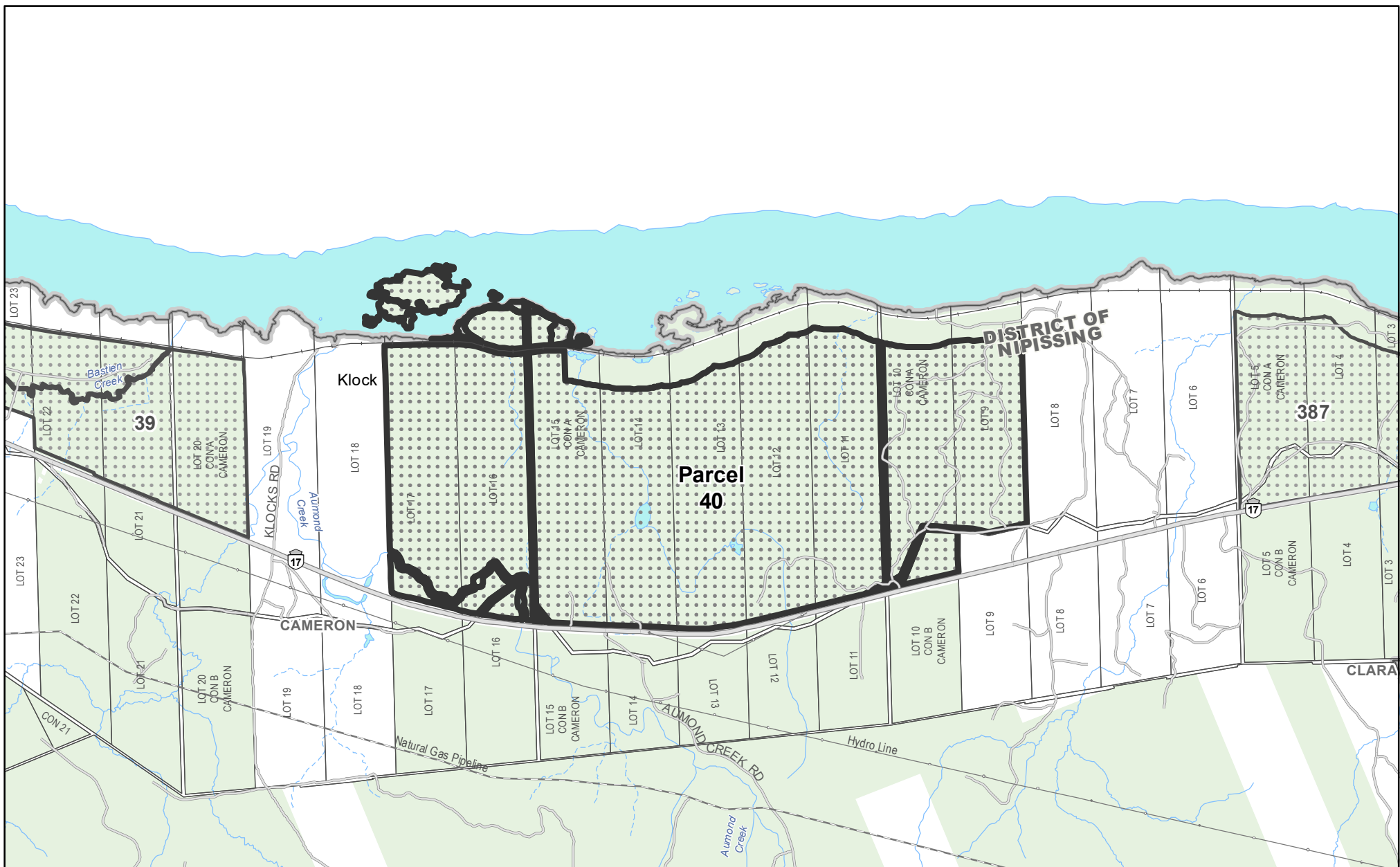
0 250 500 750 1,000 m
 1:30,000



- | | |
|--------------------------------|-----------------------------------|
| Proposed Settlement Lands | Highway |
| Lot Fabric | Other Road |
| Lower / Single Tier Boundary | Railway |
| District / Upper Tier Boundary | Transmission / Communication Line |
| | Pipeline |
| | Protected Area |
| | Crown Land |

**DRAFT FOR
CONSULTATION PURPOSES**












This map is a graphic representation that describes the intent of the parcel boundary(ies). The information has been compiled from various sources and the accuracy is not guaranteed. Do not rely on it as being a precise indicator of routes, locations of features, or as a guide to navigation. This map may contain cartographic errors or omissions.
 Datum: North American 1983
 Projection: NAD 1983 UTM Zone 17N
 Published October 1, 2020



Algonquins of Ontario
Proposed Settlement Lands - 2020
Parcel: 40
District of Nipissing: Township of Papineau-Cameron

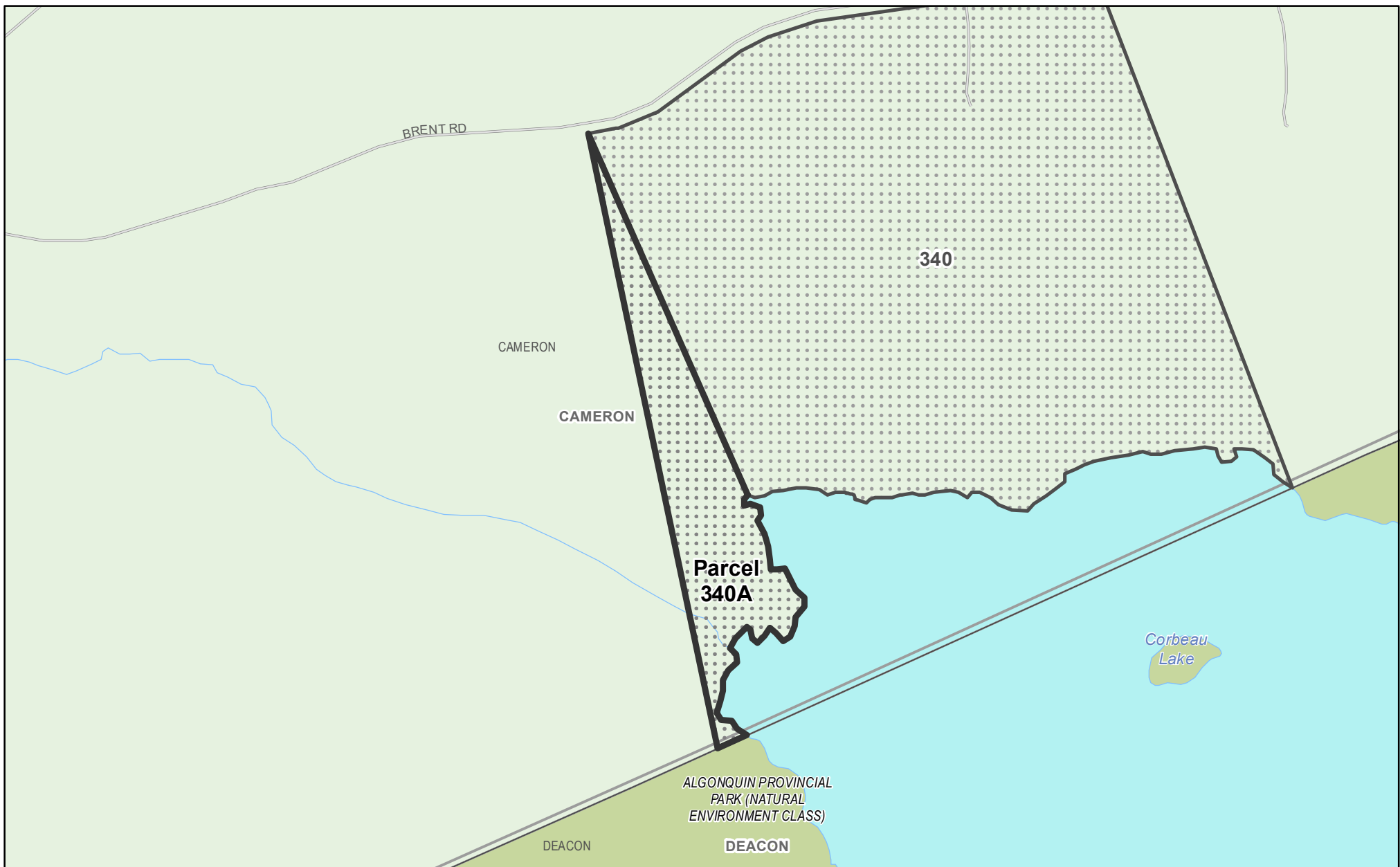
0 250 500 750 1,000 m
 1:30,000



- | | | | |
|---|--------------------------------|---|-----------------------------------|
|  | Proposed Settlement Lands |  | Highway |
|  | Lot Fabric |  | Other Road |
|  | Lower / Single Tier Boundary |  | Railway |
|  | District / Upper Tier Boundary |  | Transmission / Communication Line |
| | |  | Pipeline |
| | |  | Protected Area |
| | |  | Crown Land |

**DRAFT FOR
CONSULTATION PURPOSES**

This map is a graphic representation that describes the intent of the parcel boundary(ies). The information has been compiled from various sources and the accuracy is not guaranteed. Do not rely on it as being a precise indicator of routes, locations of features, or as a guide to navigation. This map may contain cartographic errors or omissions.
 Datum: North American 1983
 Projection: NAD 1983 UTM Zone 17N
 Published October 1, 2020

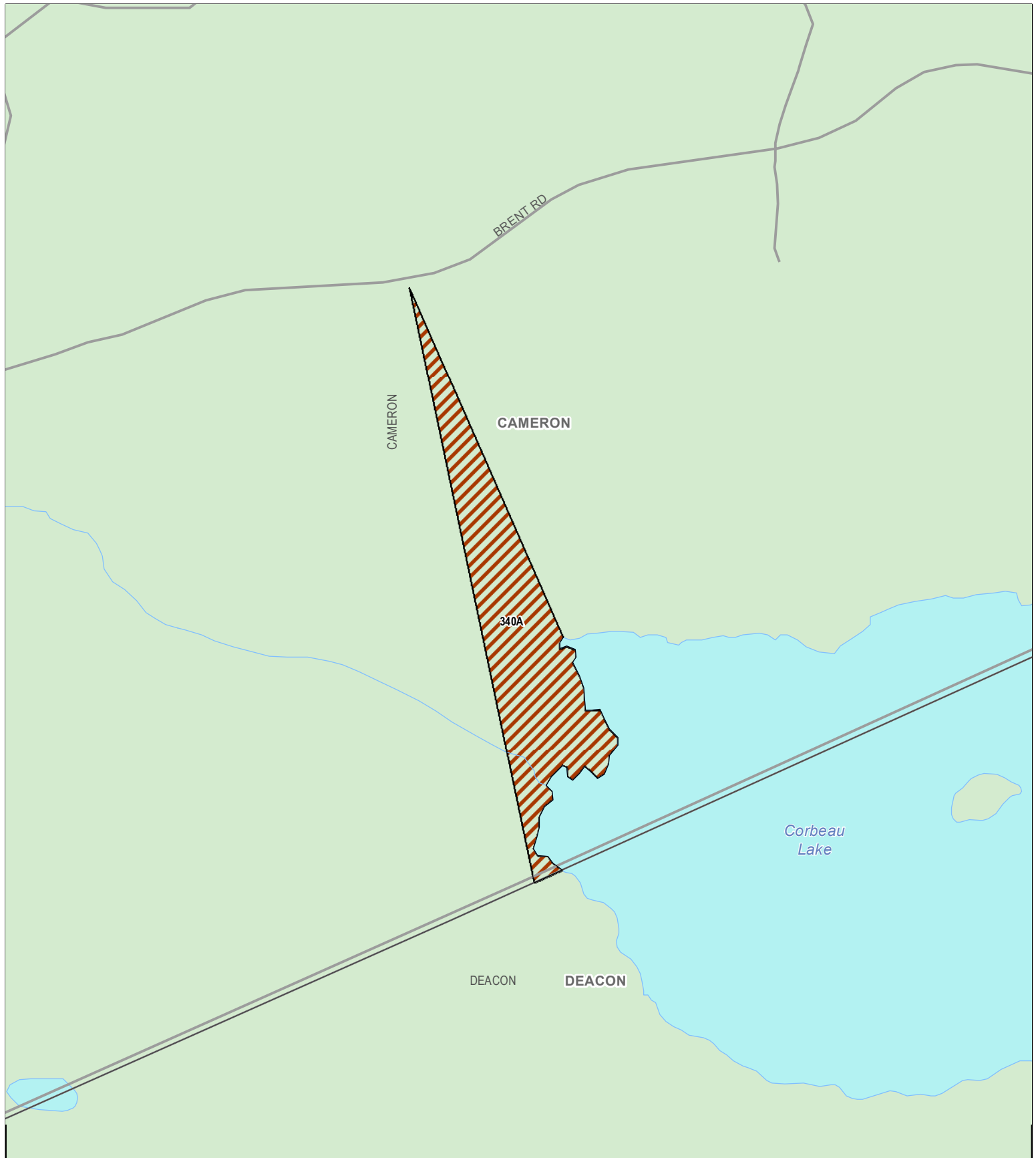


Algonquins of Ontario
Proposed Settlement Lands - 2020
Parcel: 340A
District of Nipissing: Township of Papineau-Cameron


- | | |
|--------------------------------|-----------------------------------|
| Proposed Settlement Lands | Highway |
| Lot Fabric | Other Road |
| Lower / Single Tier Boundary | Railway |
| District / Upper Tier Boundary | Transmission / Communication Line |
| | Pipeline |
| | Protected Area |
| | Crown Land |

DRAFT FOR CONSULTATION PURPOSES

This map is a graphic representation that describes the intent of the parcel boundary(ies). The information has been compiled from various sources and the accuracy is not guaranteed. Do not rely on this map as a precise indicator of routes, locations of features, or as a guide to navigation. This map may contain cartographic errors or omissions.
 Datum: North American 1983
 Projection: NAD 1983 UTM Zone 17N
 Published October 1, 2020



**Proposed Post-Transfer
Parcel: 340A
District of Nipissing**

Official Plan Designation
 Rural Settlement Area

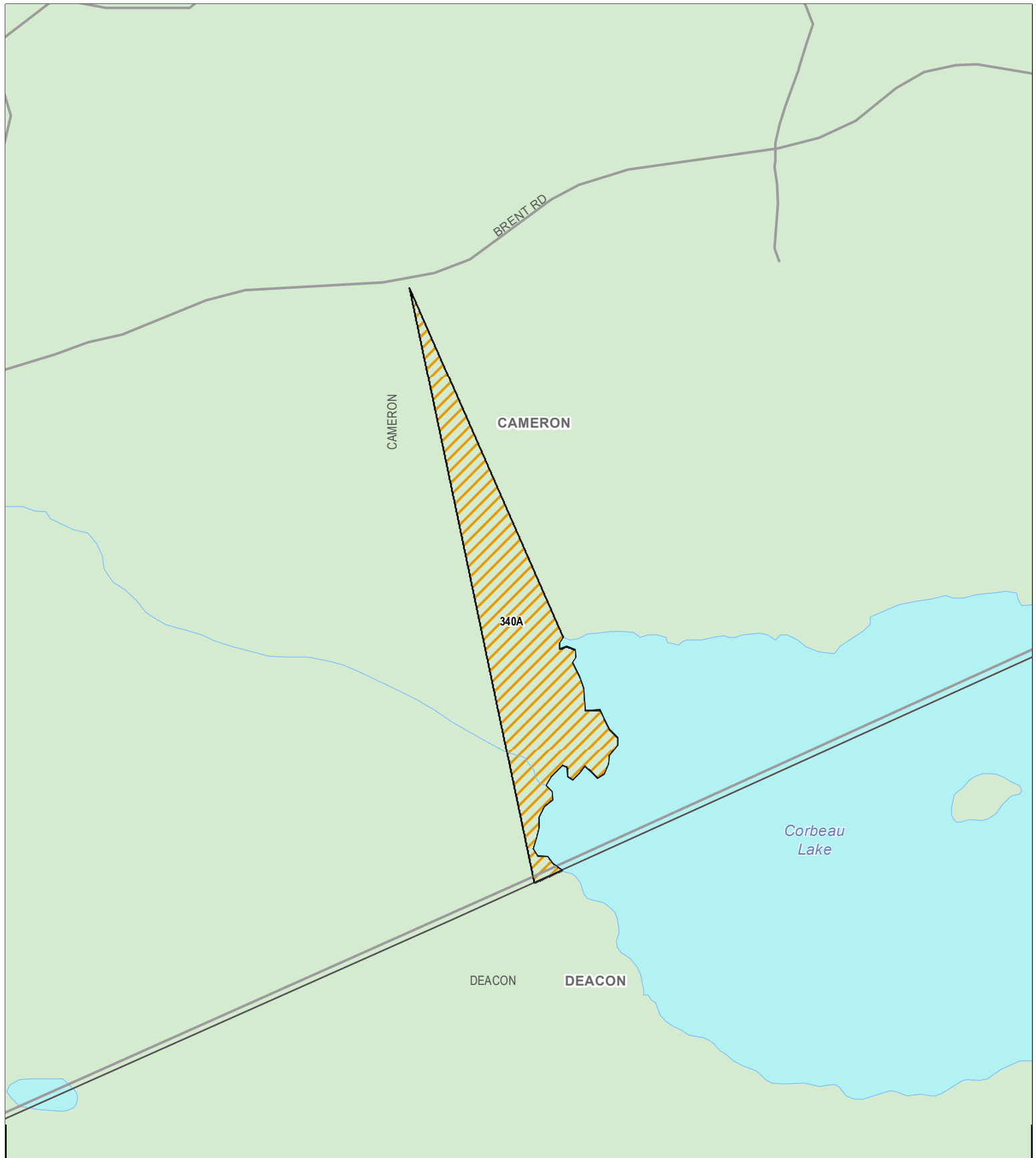
**DRAFT FOR
DISCUSSION
PURPOSES**



0 250 m
 1:5,000

 Highway
 Other Road
 Crown Land




Do not rely on this map as being a precise indicator of routes, locations of features, or as a guide to navigation. This map may contain cartographic errors or omissions. Map data compiled from various sources. Datum: North American 1983 Projection: NAD 1983 UTM Zone 17N Published October 19, 2020



Proposed Post-Transfer
Parcel: 340A
 District of Nipissing: Township of Papineau-Cameron

Zoning
 Rural

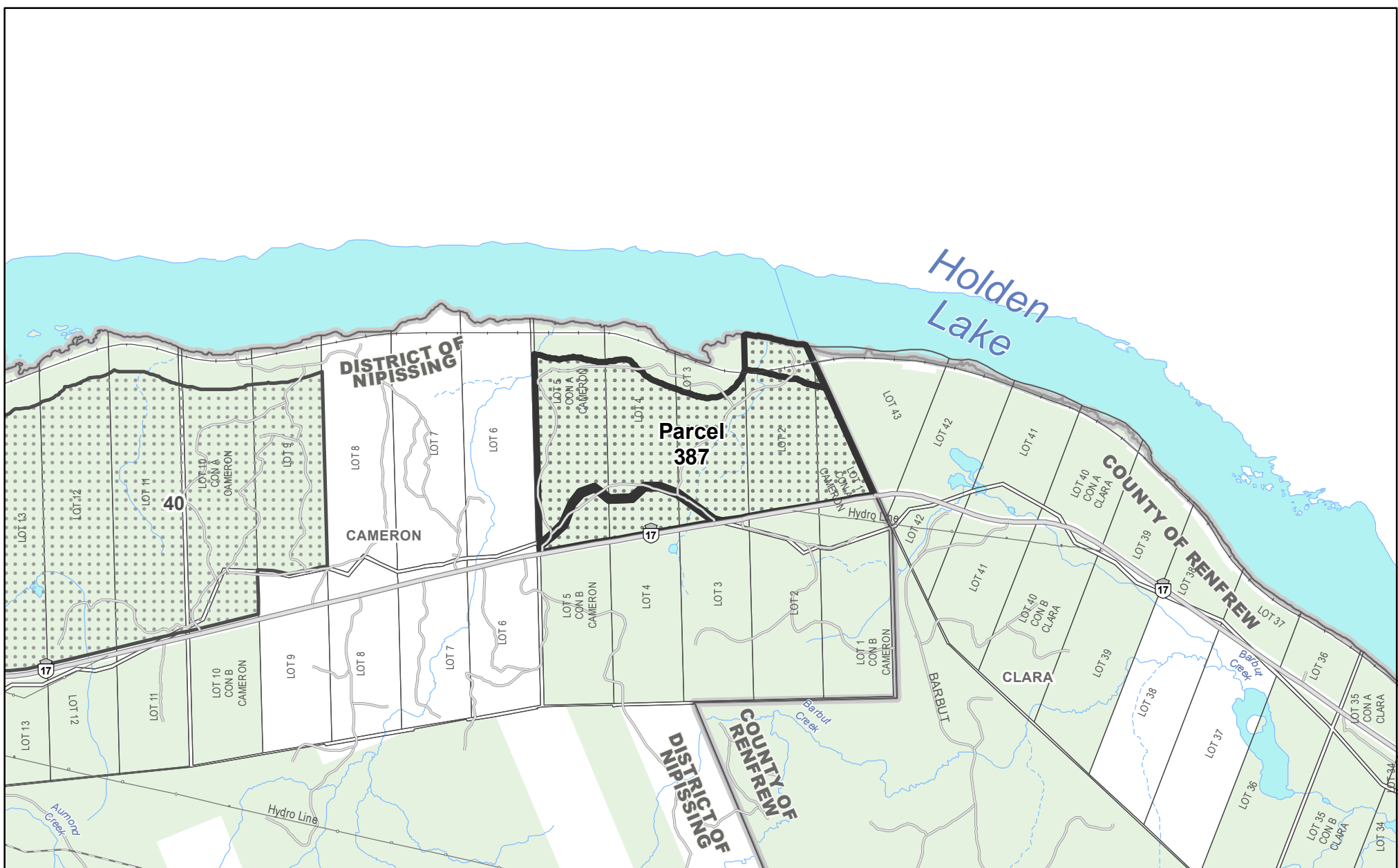
0 250 m
 1:5,000

 Highway
 Other Road
 Crown Land

**DRAFT FOR
 DISCUSSION
 PURPOSES**



Do not rely on this map as being a precise indicator of routes, locations of features, or as a guide to navigation. This map may contain cartographic errors or omissions. Map data compiled from various sources. Datum: North American 1983 Projection: NAD 1983 UTM Zone 17N Published October 19, 2020

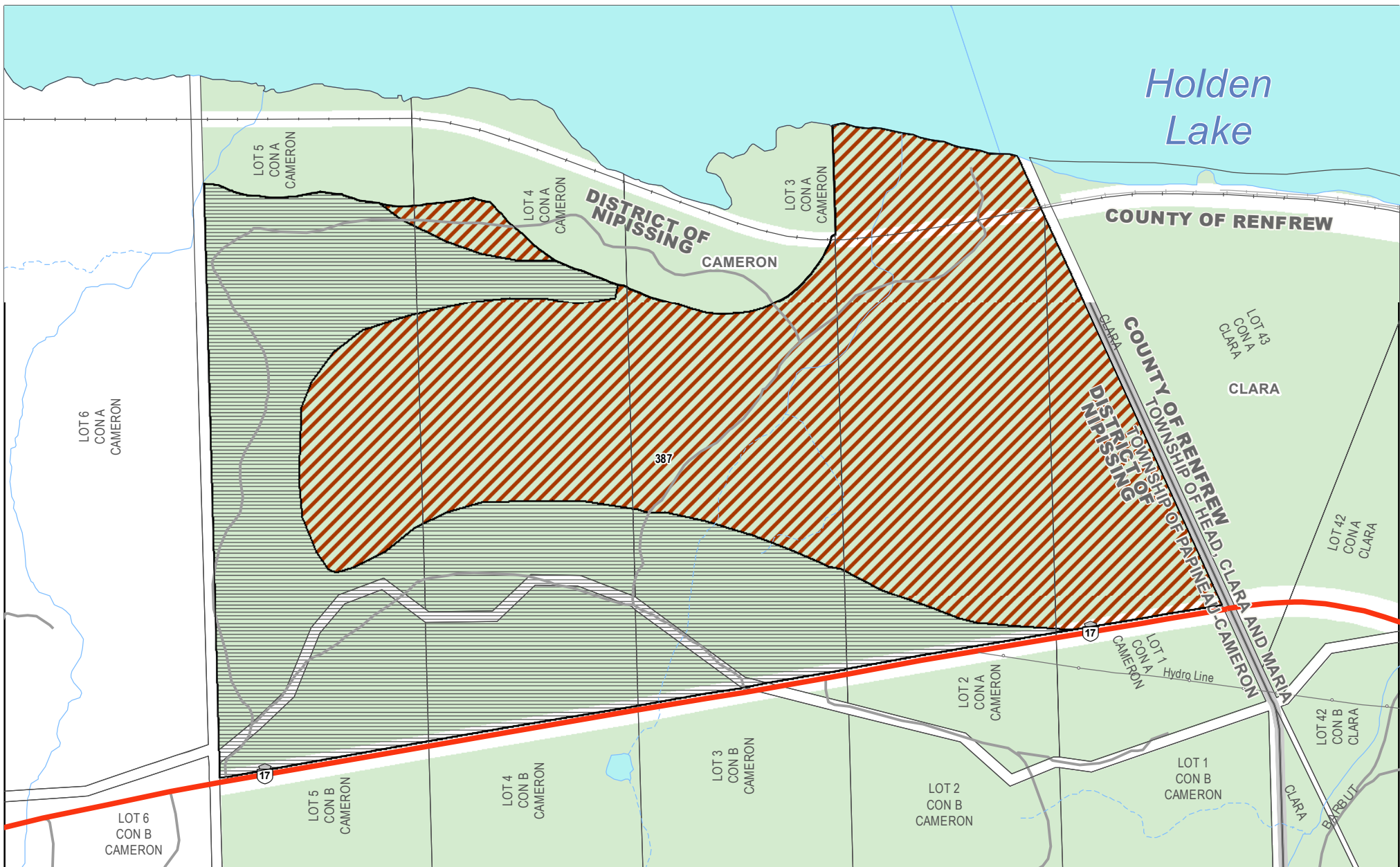


Algonquins of Ontario
Proposed Settlement Lands - 2020
Parcel: 387
District of Nipissing: Township of Papineau-Cameron



- | | | | |
|--|--------------------------------|--|-----------------------------------|
| | Proposed Settlement Lands | | Highway |
| | Lot Fabric | | Other Road |
| | Lower / Single Tier Boundary | | Railway |
| | District / Upper Tier Boundary | | Transmission / Communication Line |
| | | | Pipeline |
| | | | Protected Area |
| | | | Crown Land |

**DRAFT FOR
CONSULTATION PURPOSES**

This map is a graphic representation that describes the intent of the parcel boundary(ies). The information has been compiled from various sources and the accuracy is not guaranteed. Do not rely on it as being a precise indicator of routes, locations of features, or as a guide to navigation. This map may contain cartographic errors or omissions.
 Datum: North American 1983
 Projection: NAD 1983 UTM Zone 17N
 Published October 1, 2020




**Proposed Post-Transfer
Parcel: 387
District of Nipissing**

Official Plan Designation
 Mineral Aggregate Resource
 Rural Settlement Area

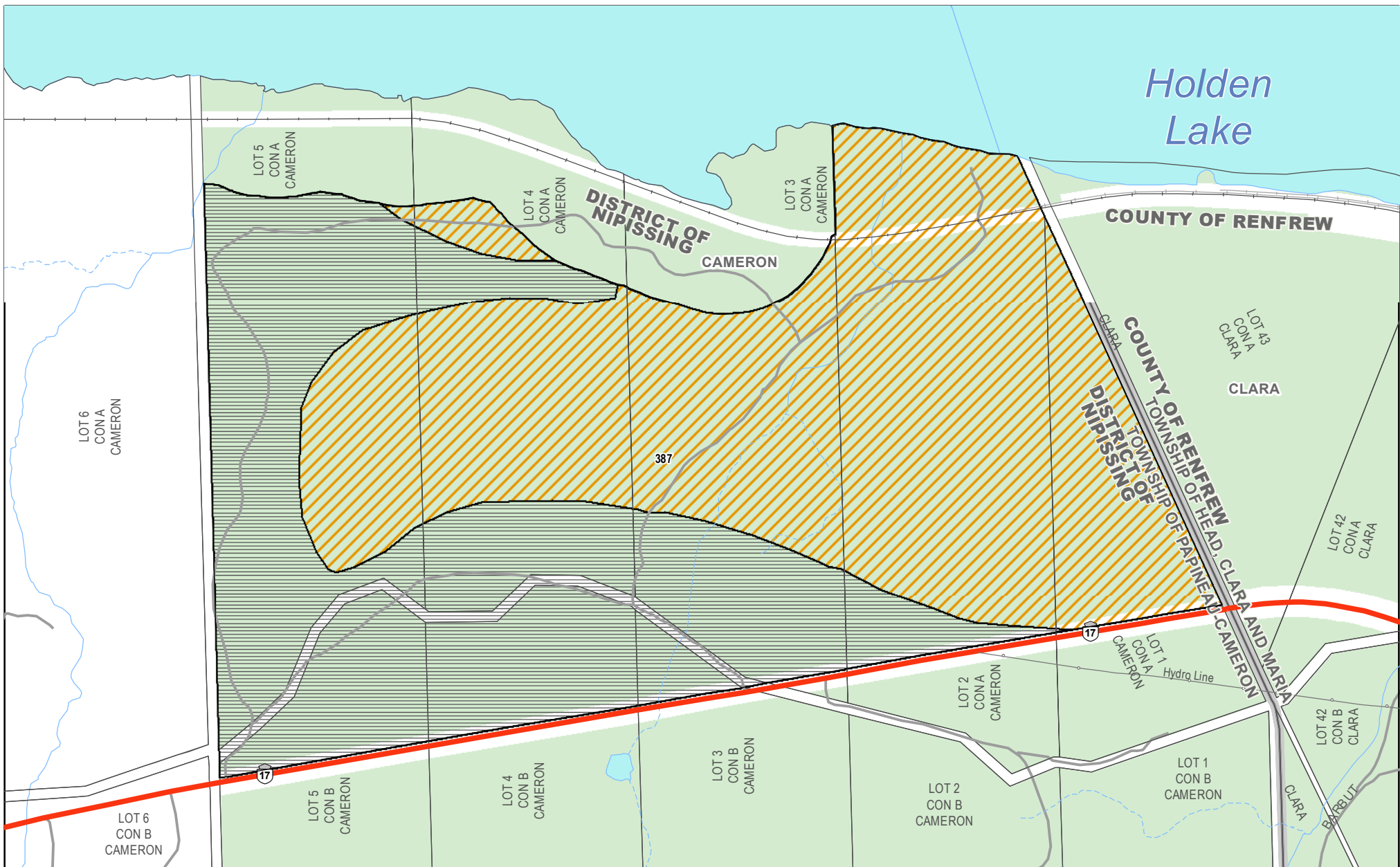
**DRAFT FOR
DISCUSSION
PURPOSES**





0 250 m
1:10,000

 Highway
 Other Road
 Crown Land



Do not rely on this map as being a precise indicator of routes, locations of features, or as a guide to navigation. This map may contain cartographic errors or omissions. Map data compiled from various sources. Datum: North American 1983 Projection: NAD 1983 UTM Zone 17N Published May 7, 2020



**Proposed Post-Transfer
Parcel: 387
District of Nipissing: Township of Papineau-Cameron**

Zoning
 Mineral Aggregate Resource
 Rural

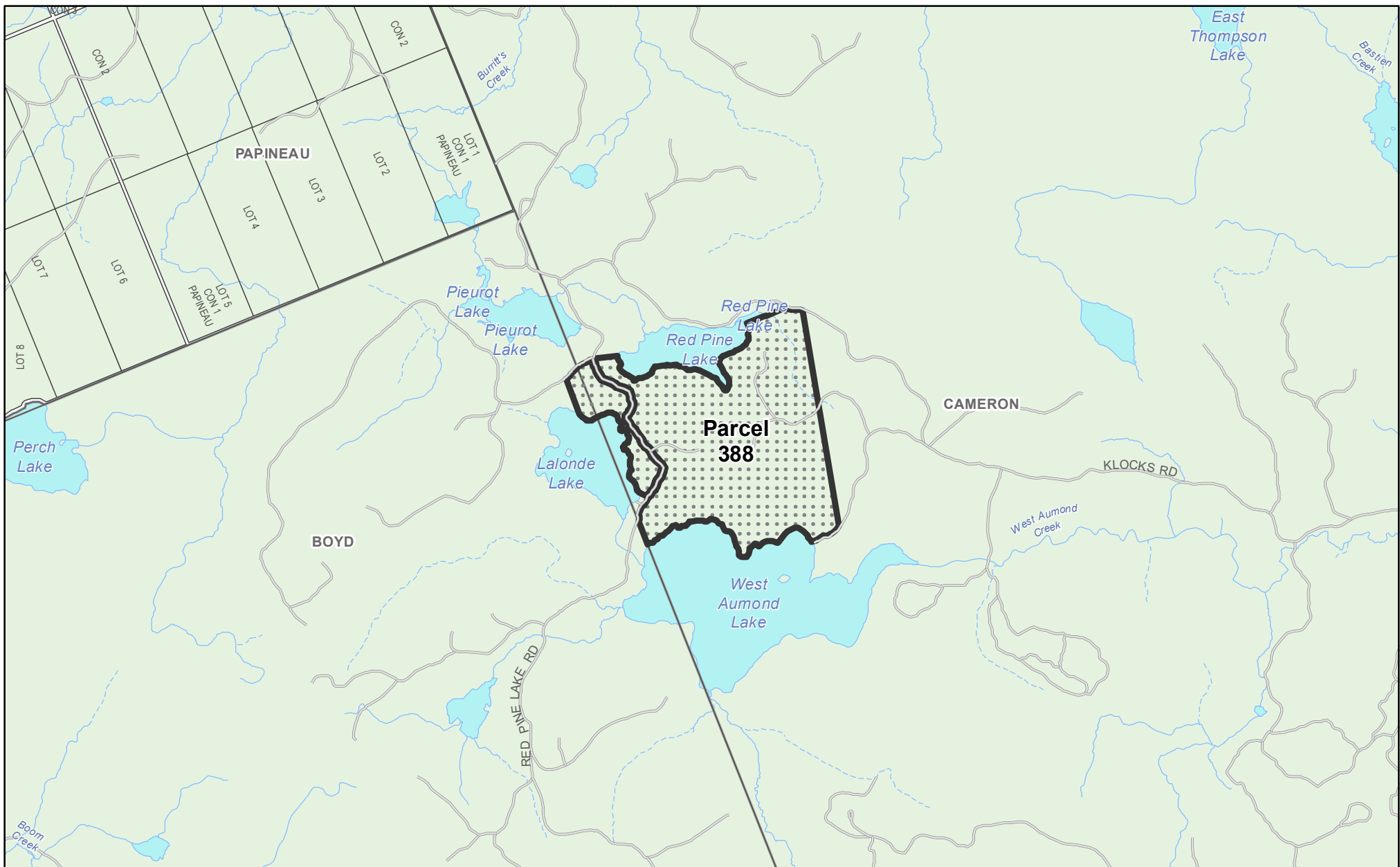
0 250 m
 1:10,000

 Highway
 Other Road
 Crown Land

**DRAFT FOR
DISCUSSION
PURPOSES**



Do not rely on this map as being a precise indicator of routes, locations of features, or as a guide to navigation. This map may contain cartographic errors or omissions. Map data compiled from various sources. Datum: North American 1983 Projection: NAD 1983 UTM Zone 17N Published May 7, 2020



Algonquins of Ontario
Proposed Settlement Lands - 2020
Parcel: 388
District of Nipissing: Township of Papineau-
Cameron

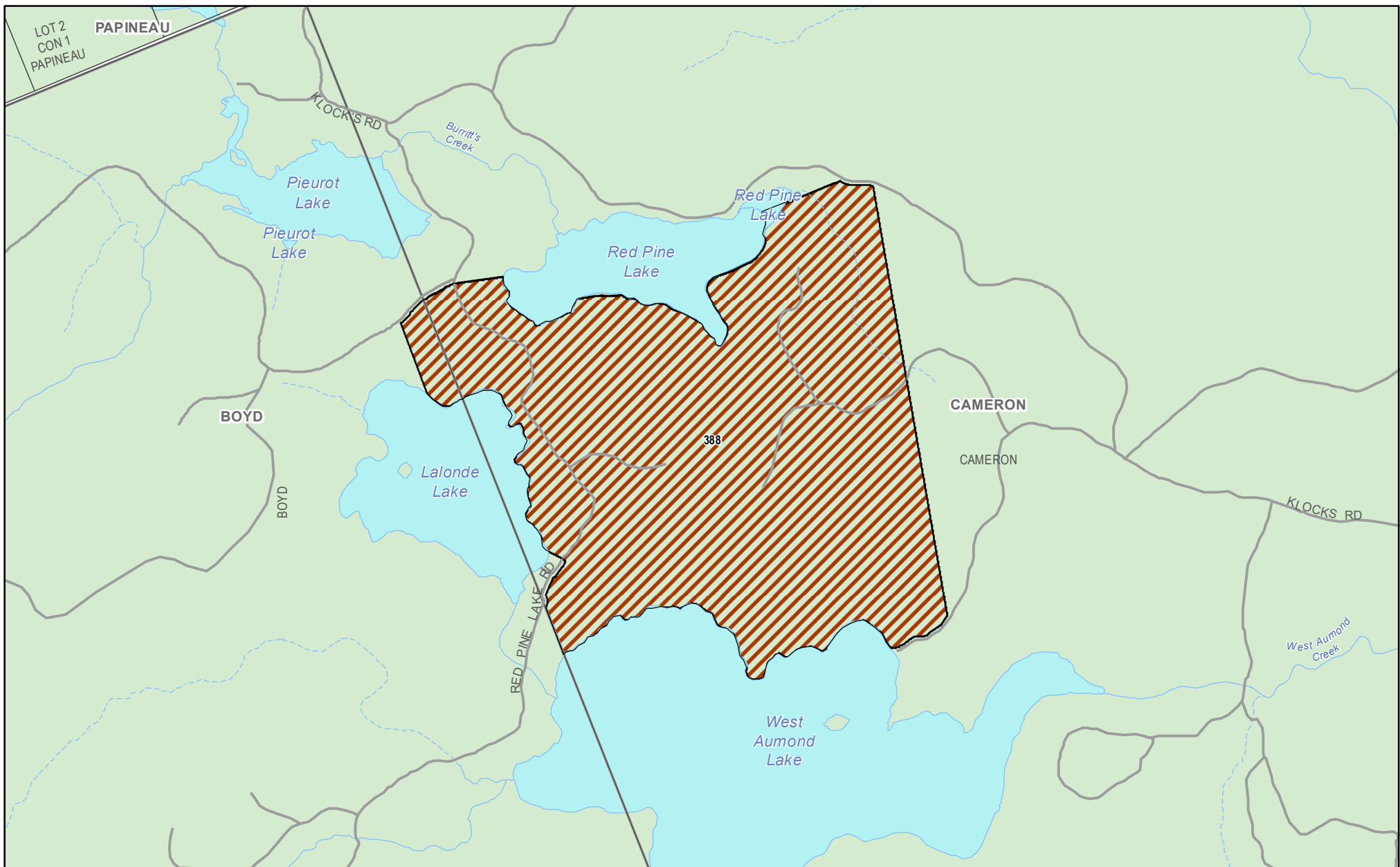
0 250 500 750 1,000 m
 1:30,000




- | | |
|--------------------------------|-----------------------------------|
| Proposed Settlement Lands | Highway |
| Lot Fabric | Other Road |
| Lower / Single Tier Boundary | Railway |
| District / Upper Tier Boundary | Transmission / Communication Line |
| | Pipeline |
| | Protected Area |
| | Crown Land |

DRAFT FOR CONSULTATION PURPOSES




This map is a graphic representation that describes the intent of the parcel boundary(ies). The information has been compiled from various sources and the accuracy is not guaranteed. Do not rely on it as being a precise indicator of routes, locations of features, or as a guide to navigation. This map may contain cartographic errors or omissions.
 Datum: North American 1983
 Projection: NAD 1983 UTM Zone 17N
 Published October 1, 2020



Proposed Post-Transfer
Parcel: 388
District of Nipissing

Official Plan Designation
 Rural Settlement Area

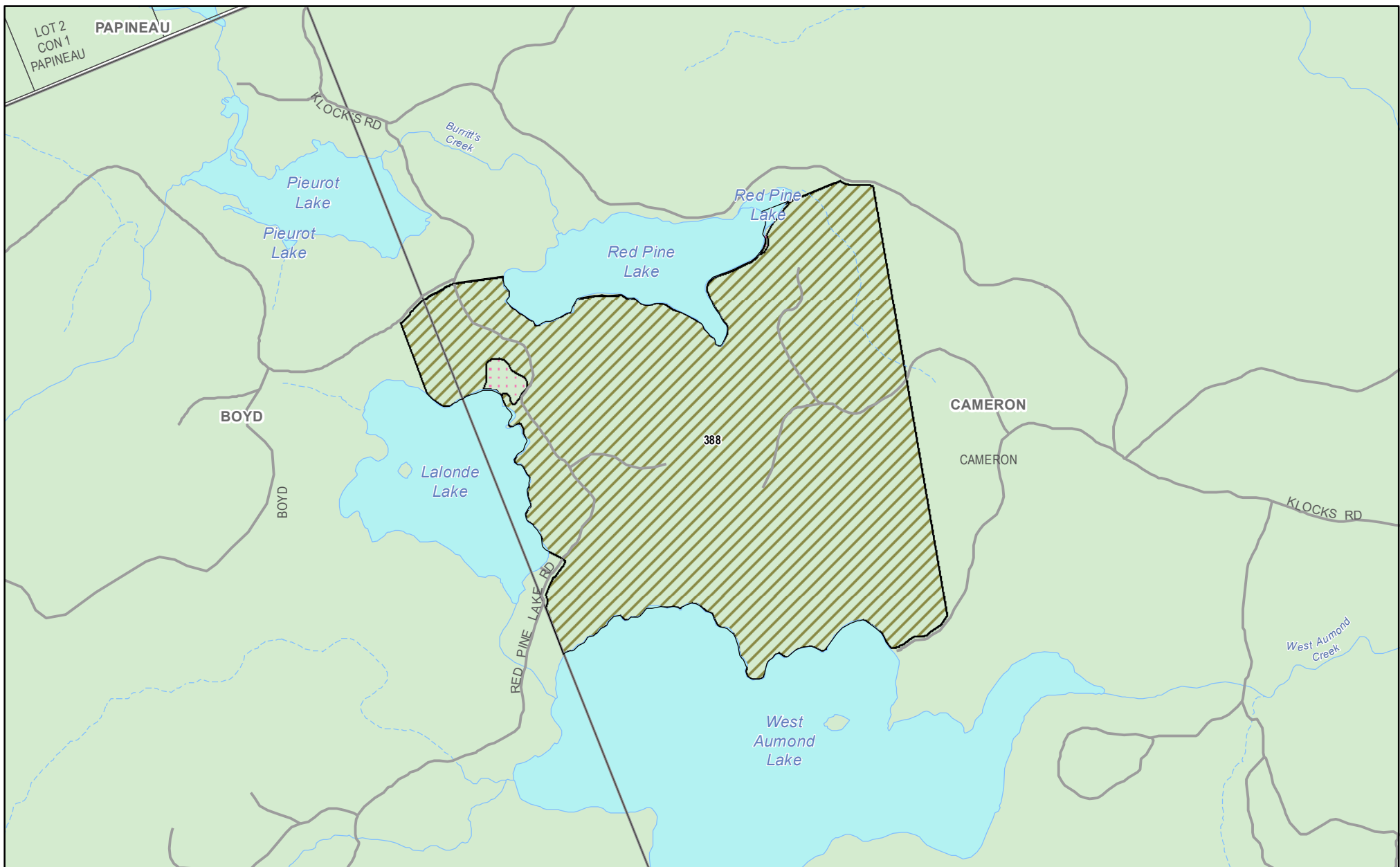
0 250 500 m
 1:15,000

 Highway
 Other Road
 Crown Land

**DRAFT FOR
 DISCUSSION
 PURPOSES**



Do not rely on this map as being a precise indicator of routes, locations of features, or as a guide to navigation. This map may contain cartographic errors or omissions. Map data compiled from various sources. Datum: North American 1983 Projection: NAD 1983 UTM Zone 17N Published: October 22, 2020



Proposed Post-Transfer
Parcel: 388
 District of Nipissing: Township of Papineau-Cameron

Zoning
 Environmental Protection
 Limited Service Rural

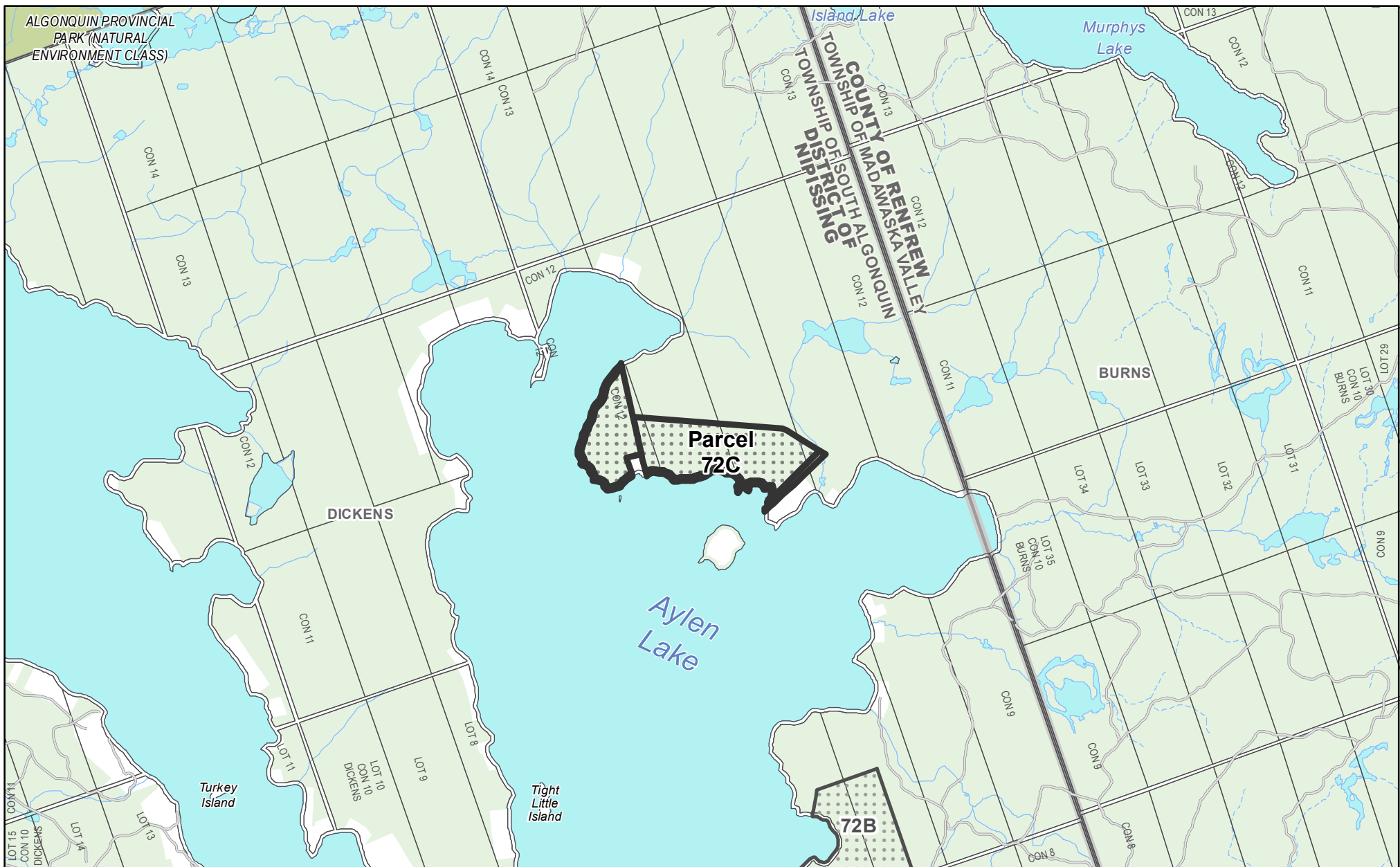
0 250 500 m
 1:15,000

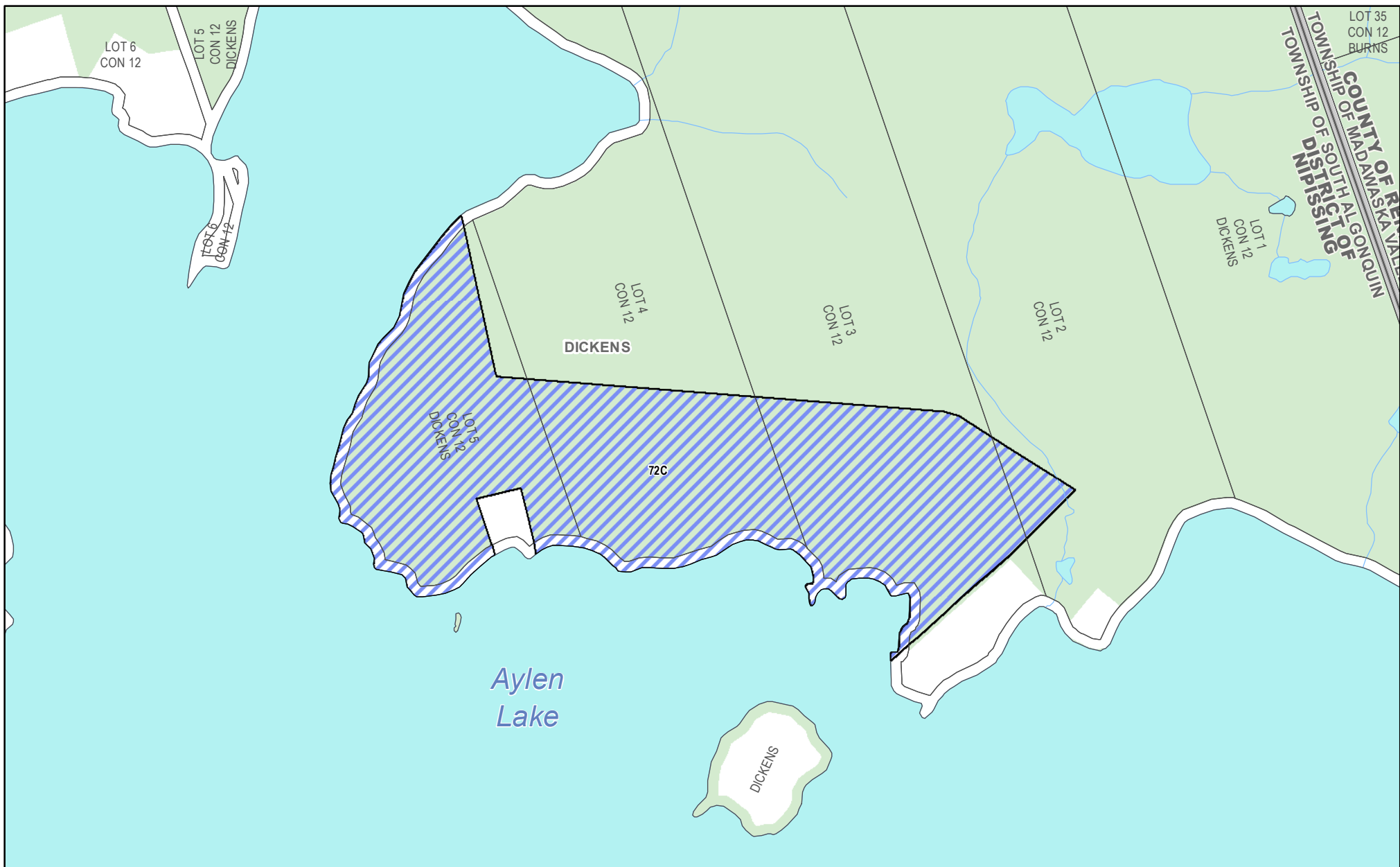
Highway
 Other Road
 Crown Land

**DRAFT FOR
 DISCUSSION
 PURPOSES**



Do not rely on this map as being a precise indicator of routes, locations of features, or as a guide to navigation. This map may contain cartographic errors or omissions. Map data compiled from various sources. Datum: North American 1983 Projection: NAD 1983 UTM Zone 17N Published October 22, 2020





**Proposed Post-Transfer
Parcel: 72C
District of Nipissing**

Official Plan Designation
Waterfront

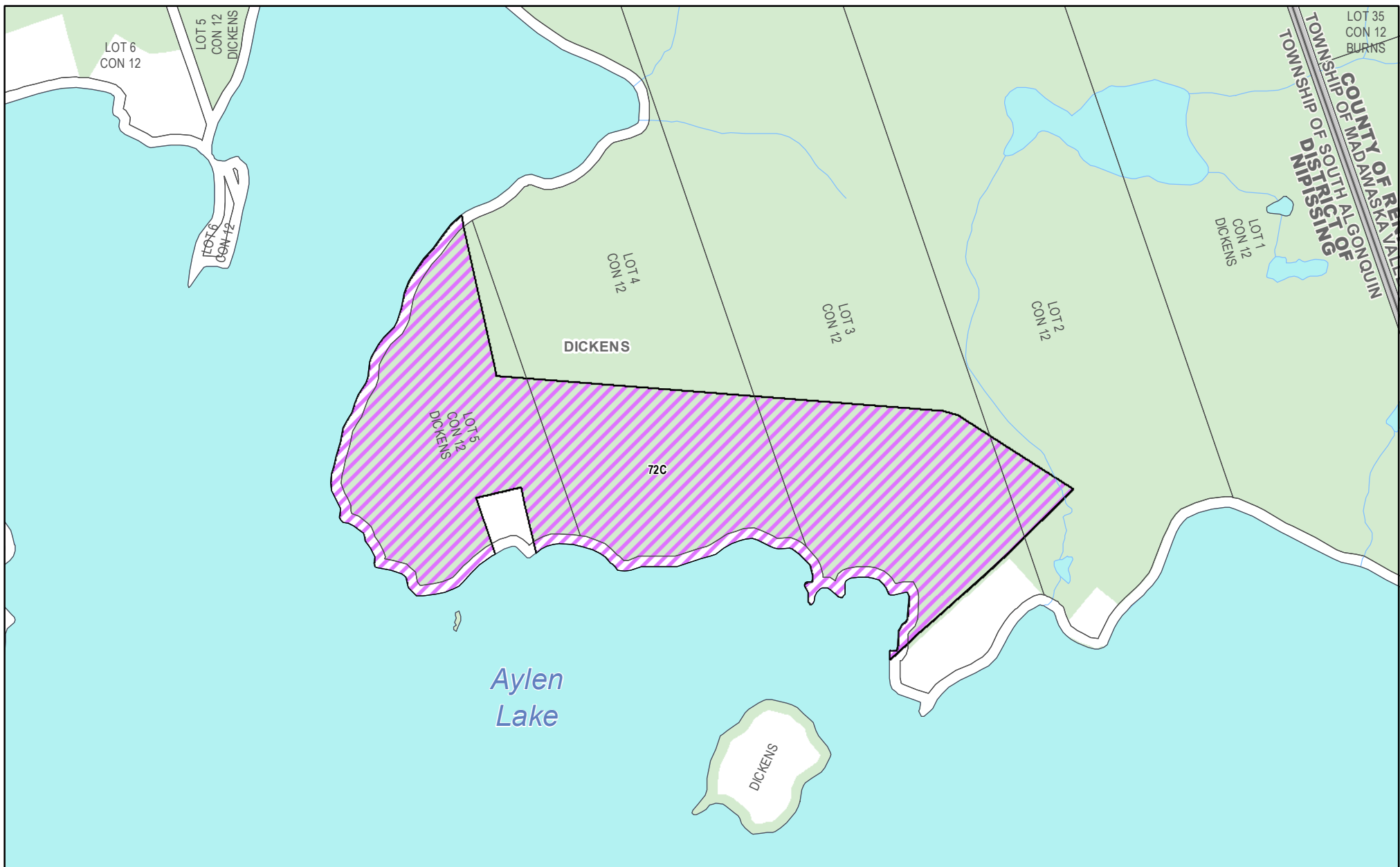
0 250 m
1:10,000

Highway
Other Road
Crown Land

**DRAFT FOR
DISCUSSION
PURPOSES**






Do not rely on this map as being a precise indicator of routes, locations of features, or as a guide to navigation. This map may contain cartographic errors or omissions. Map data compiled from various sources. Datum: North American 1983 Projection: NAD 1983 UTM Zone 18N Published June 30, 2020



**Proposed Post-Transfer
Parcel: 72C
District of Nipissing: Township of South Algonquin**

Zoning
 Limited Service Residential

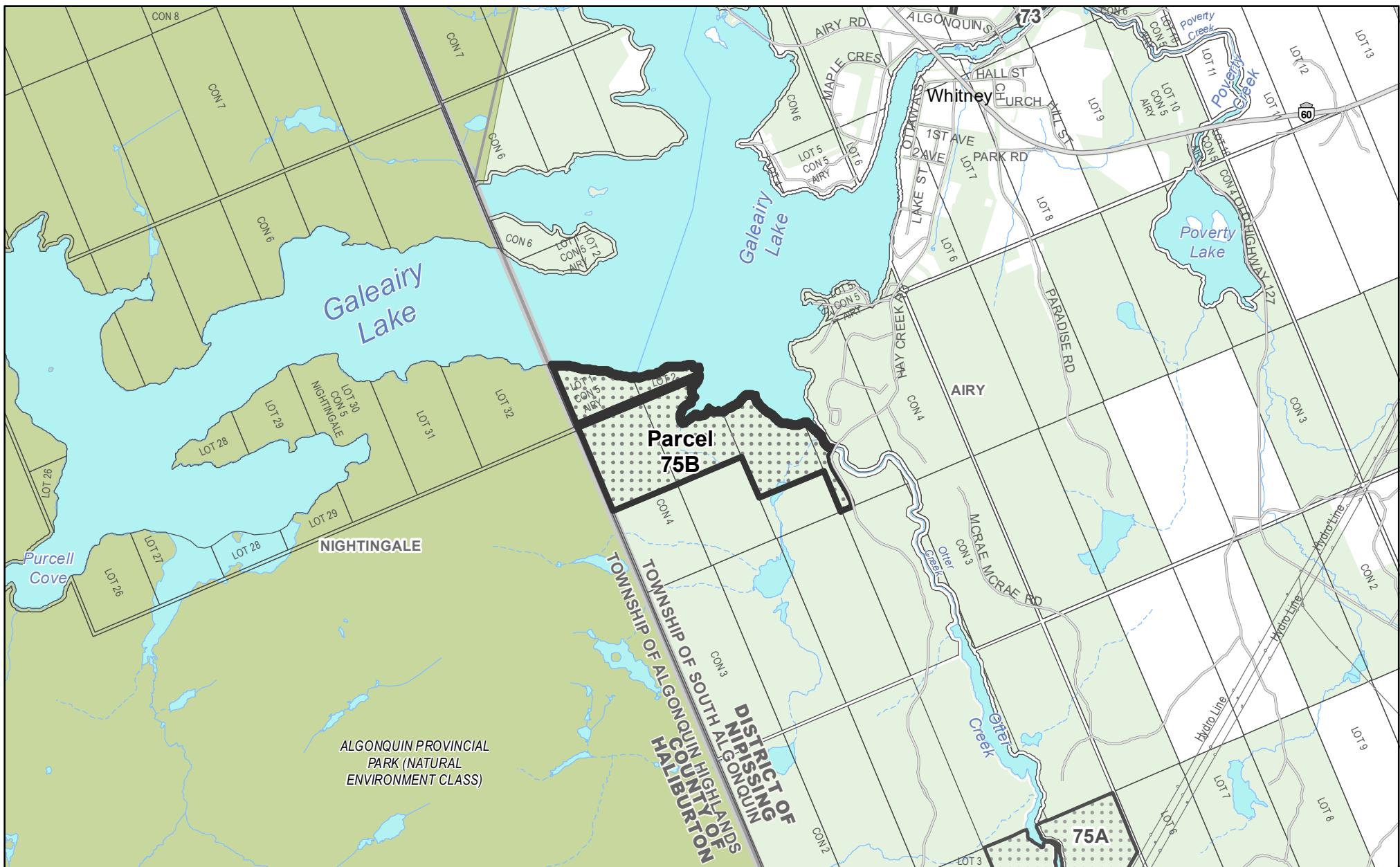
0 250 m
 1:10,000

 Highway
 Other Road
 Crown Land

**DRAFT FOR
DISCUSSION
PURPOSES**



Do not rely on this map as being a precise indicator of routes, locations of features, or as a guide to navigation. This map may contain cartographic errors or omissions. Map data compiled from various sources. Datum: North American 1983 Projection: NAD 1983 UTM Zone 18N Published June 30, 2020



Algonquins of Ontario
Proposed Settlement Lands - 2020
Parcel: 75B
District of Nipissing: Township of South Algonquin

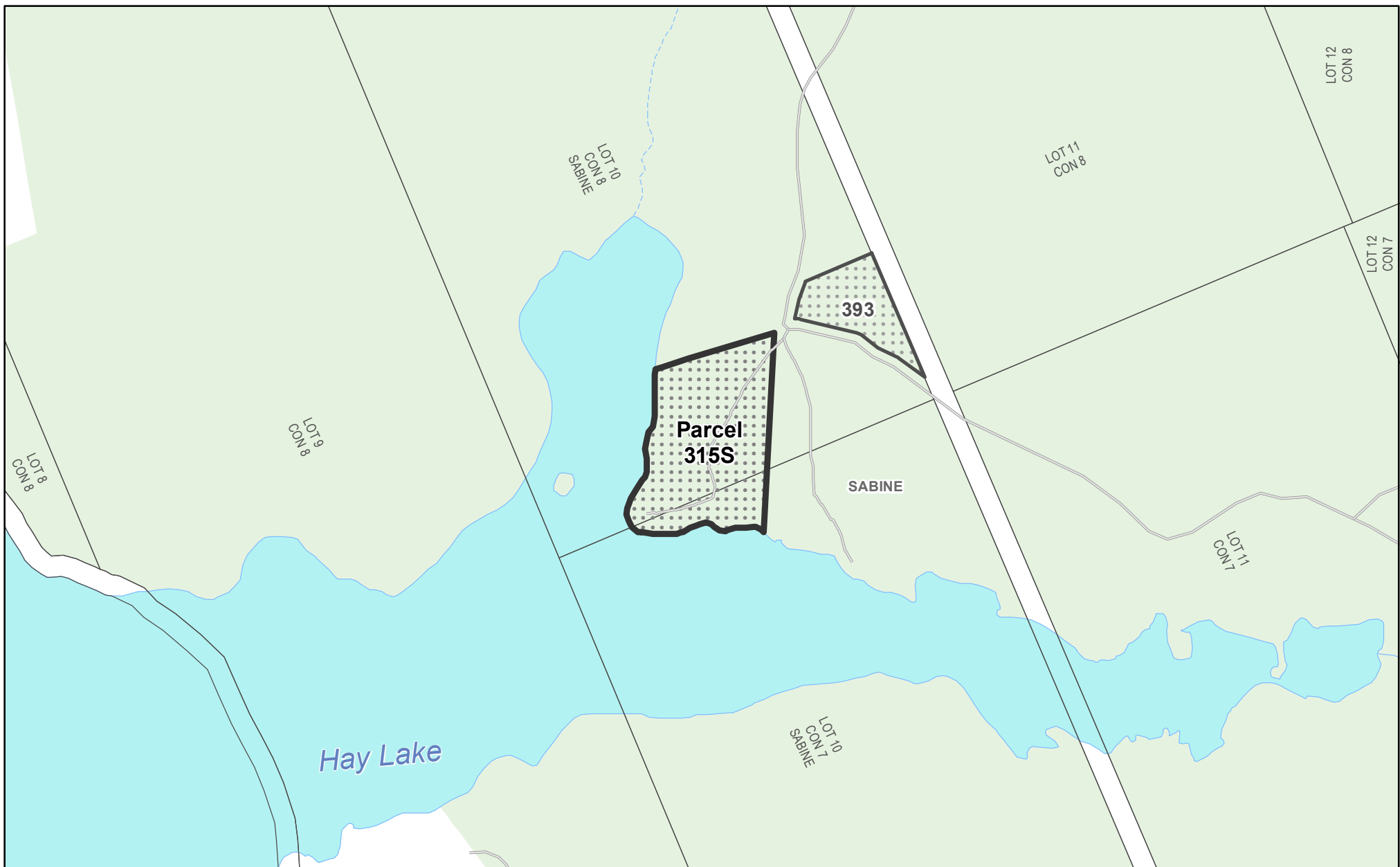
0 250 500 750 1,000 m
 1:30,000














- | | |
|--------------------------------|-----------------------------------|
| Proposed Settlement Lands | Highway |
| Lot Fabric | Other Road |
| Lower / Single Tier Boundary | Railway |
| District / Upper Tier Boundary | Transmission / Communication Line |
| | Pipeline |
| | Protected Area |
| | Crown Land |

DRAFT FOR CONSULTATION PURPOSES

This map is a graphic representation that describes the intent of the parcel boundary(ies). The information has been compiled from various sources and the accuracy is not guaranteed. Do not rely on it as being a precise indicator of routes, locations of features, or as a guide to navigation. This map may contain cartographic errors or omissions.
 Datum: North American 1983
 Projection: NAD 1983 UTM Zone 17N
 Published October 1, 2020

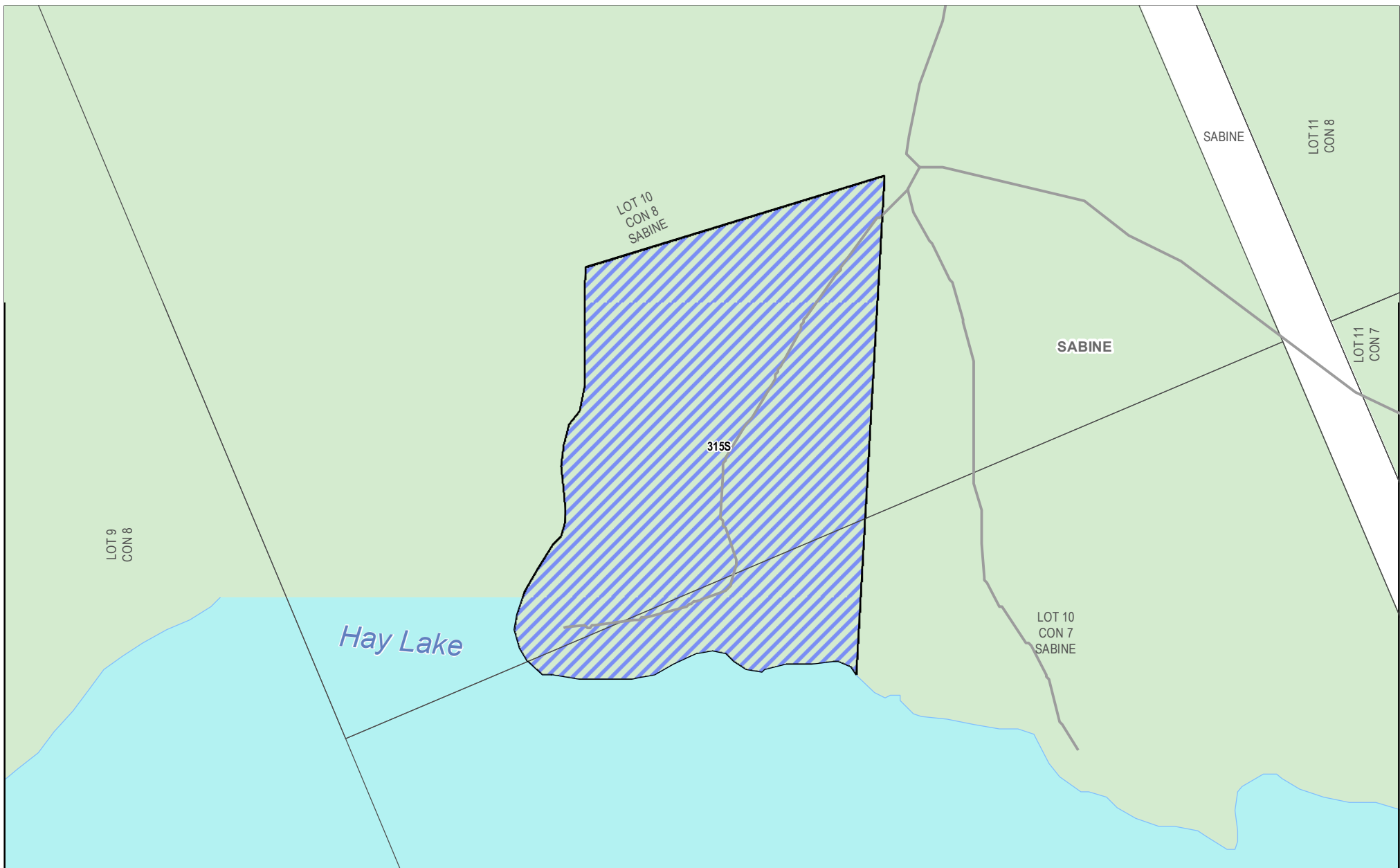


Algonquins of Ontario
Proposed Settlement Lands - 2020
Parcel: 315S
District of Nipissing: Township of South Algonquin


- | | |
|--|---|
|  Proposed Settlement Lands |  Highway |
|  Lot Fabric |  Other Road |
|  Lower / Single Tier Boundary |  Railway |
|  District / Upper Tier Boundary |  Transmission / Communication Line |
| |  Pipeline |
| |  Protected Area |
| |  Crown Land |

DRAFT FOR CONSULTATION PURPOSES



This map is a graphic representation that describes the intent of the parcel boundary(ies). The information has been compiled from various sources and the accuracy is not guaranteed. Do not rely on its being a precise indicator of routes, locations of features, or as a guide to navigation. This map may contain cartographic errors or omissions.
 Datum: North American 1983
 Projection: NAD 1983 UTM Zone 17N
 Published October 1, 2020



**Proposed Post-Transfer
Parcel: 315S
District of Nipissing**

Official Plan Designation
 Waterfront

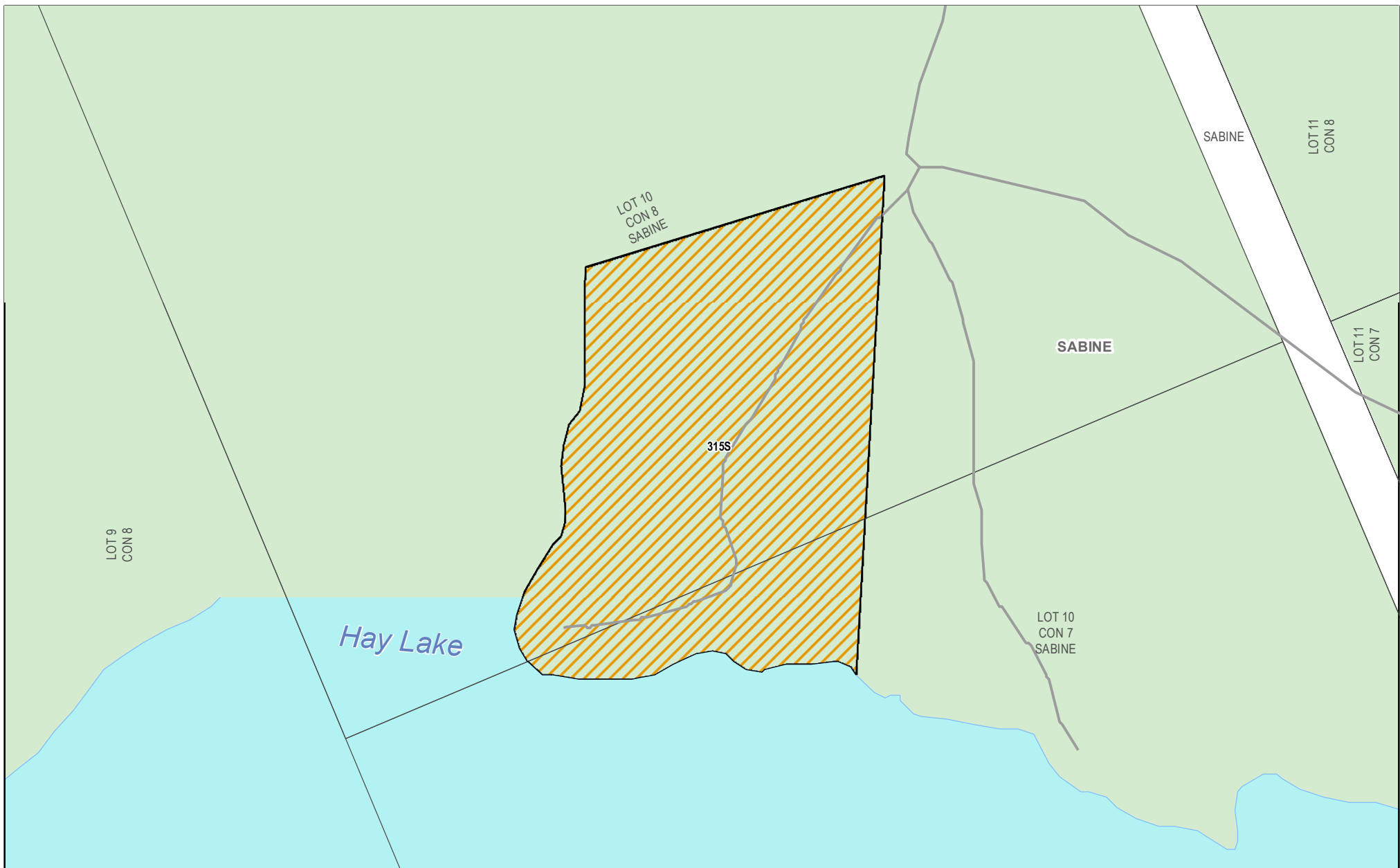
0 100 m
 1:2,000

 Highway
 Other Road
 Crown Land

**DRAFT FOR
DISCUSSION
PURPOSES**





Do not rely on this map as being a precise indicator of routes, locations of features, or as a guide to navigation. This map may contain cartographic errors or omissions. Map data compiled from various sources. Datum: North American 1983 Projection: NAD 1983 UTM Zone 17N Published May 7, 2020



**Proposed Post-Transfer
Parcel: 315S**
District of Nipissing: Township of South Algonquin

Zoning
 Rural

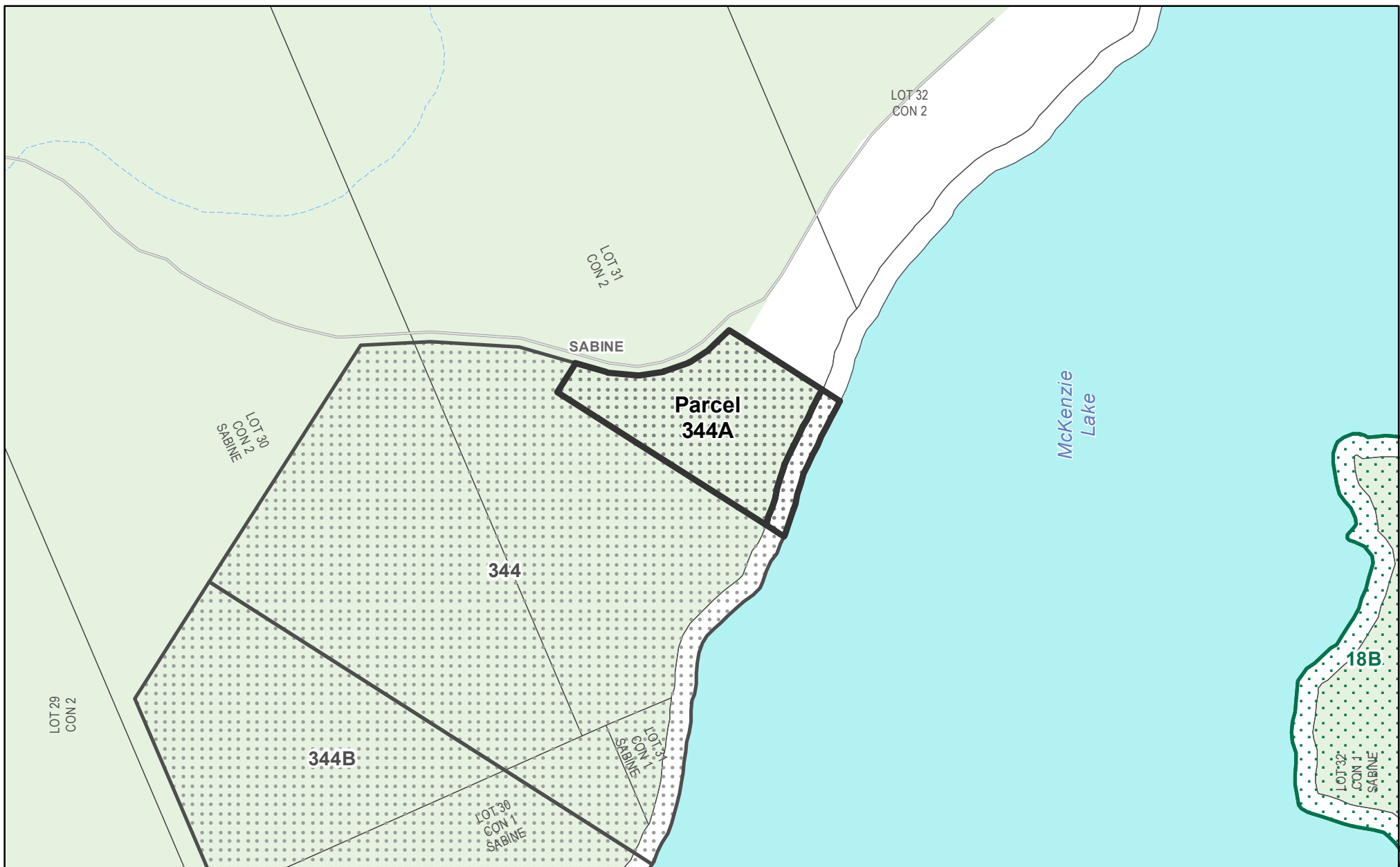
0 100 m
 1:2,000

 Highway
 Other Road
 Crown Land

**DRAFT FOR
DISCUSSION
PURPOSES**



Do not rely on this map as being a precise indicator of routes, locations of features, or as a guide to navigation. This map may contain cartographic errors or omissions. Map data compiled from various sources. Datum: North American 1983 Projection: NAD 1983 UTM Zone 17N Published May 7, 2020



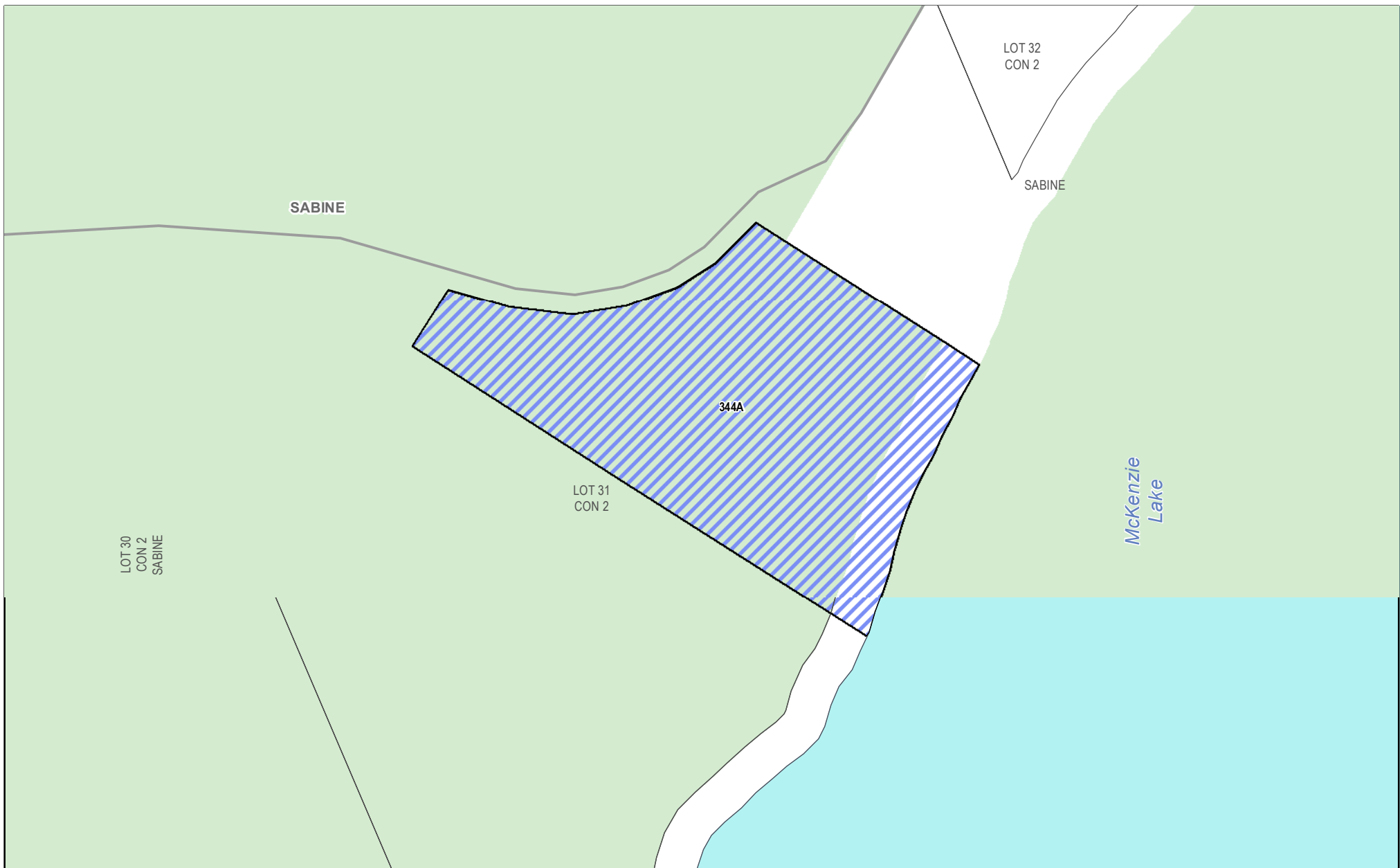
Algonquins of Ontario
Proposed Settlement Lands - 2020
Parcel: 344A
District of Nipissing: Township of South Algonquin

- Proposed Settlement Lands
- Recommended Provincial Park/Park Addition
- Lot Fabric
- Lower / Single Tier Boundary
- District / Upper Tier Boundary

- Highway
- Other Road
- Railway
- Transmission / Communication Line
- Pipeline
- Protected Area
- Crown Land

DRAFT FOR CONSULTATION PURPOSES



This map is a graphic representation that describes the intent of the parcel boundary(ies). The information has been compiled from various sources and the accuracy is not guaranteed. Do not rely on it as being a precise indicator of routes, locations of features, or as a guide to navigation. This map may contain cartographic errors or omissions.
 Datum: North American 1983
 Projection: NAD 1983 UTM Zone 17N
 Published October 1, 2020



**Proposed Post-Transfer
Parcel: 344A
District of Nipissing**

Official Plan Designation
 Waterfront

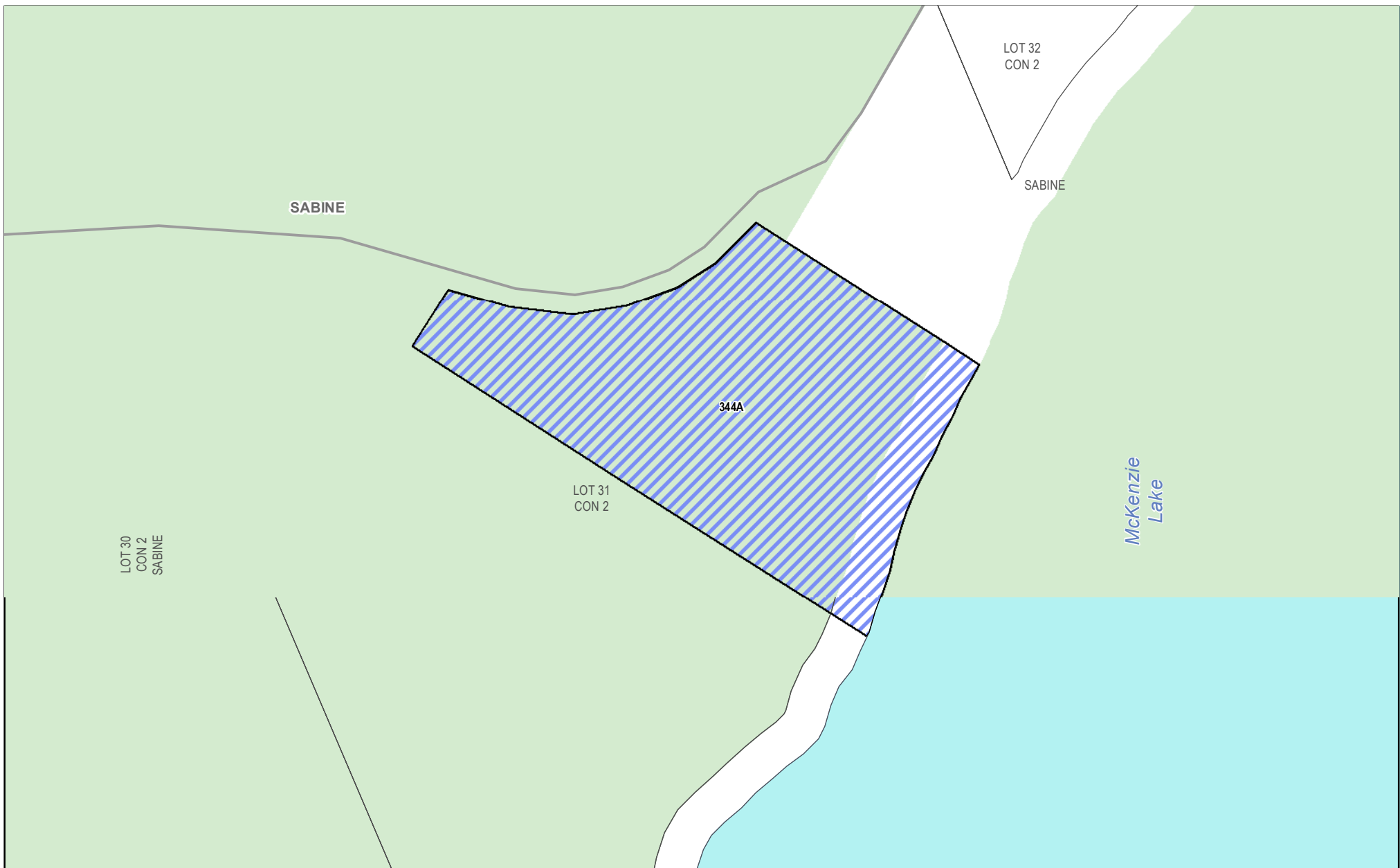
0 125 m
 1:2,500

 Highway
 Other Road
 Crown Land


**DRAFT FOR
DISCUSSION
PURPOSES**

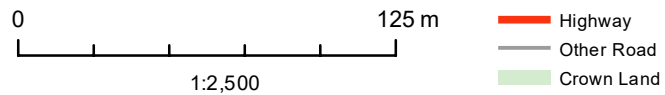


Do not rely on this map as being a precise indicator of routes, locations of features, or as a guide to navigation. This map may contain cartographic errors or omissions. Map data compiled from various sources. Datum: North American 1983 Projection: NAD 1983 UTM Zone 17N Published June 30, 2020



Proposed Post-Transfer
Parcel: 344A
 District of Nipissing: Township of South Algonquin

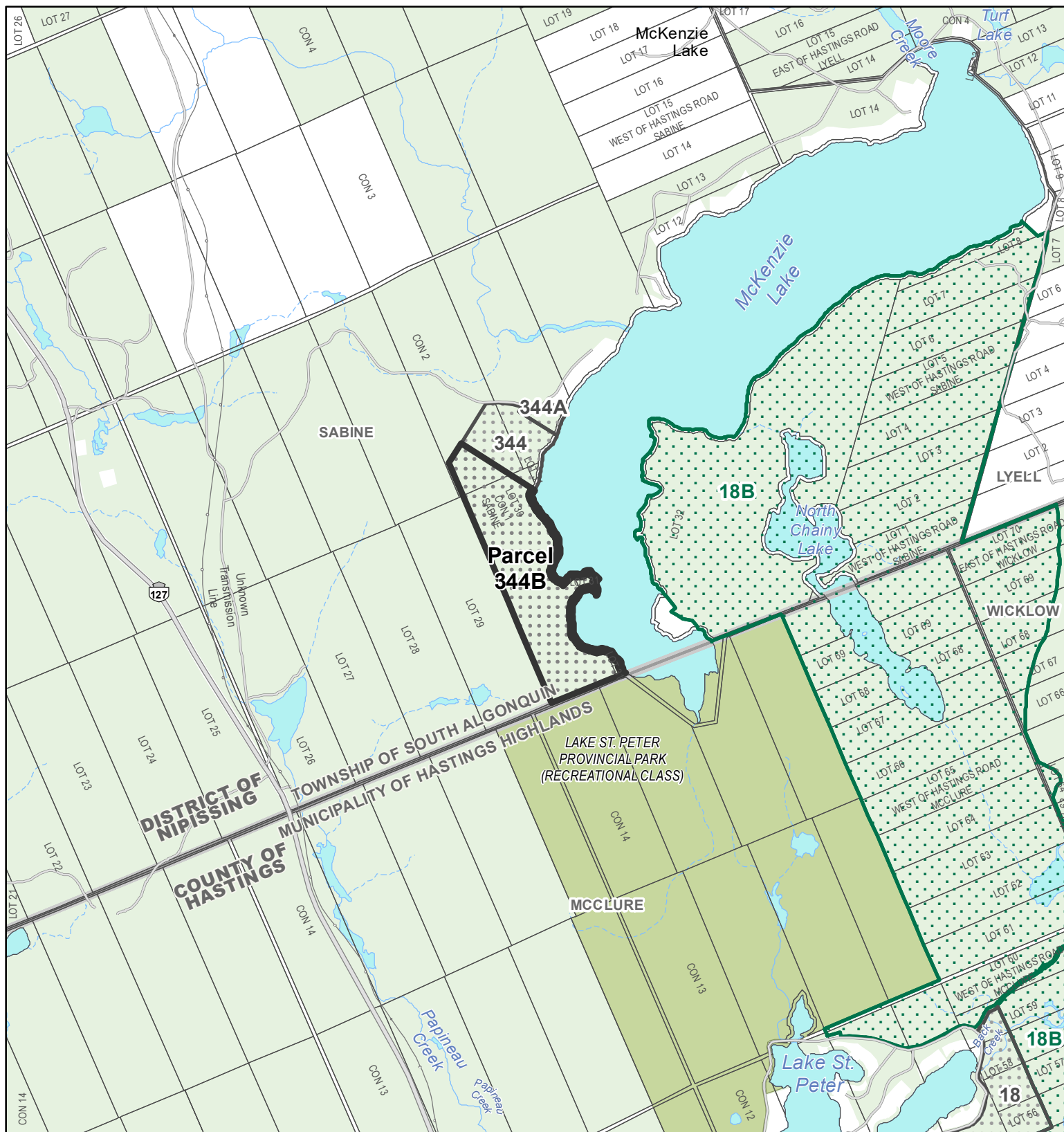
Zoning
 Shoreline Residential



**DRAFT FOR
DISCUSSION
PURPOSES**



Do not rely on this map as being a precise indicator of routes, locations of features, or as a guide to navigation. This map may contain cartographic errors or omissions. Map data compiled from various sources. Datum: North American 1983 Projection: NAD 1983 UTM Zone 17N Published June 30, 2020



Algonquins of Ontario
Proposed Settlement Lands - 2020
Parcel: 344B
District of Nipissing: Township of South Algonquin

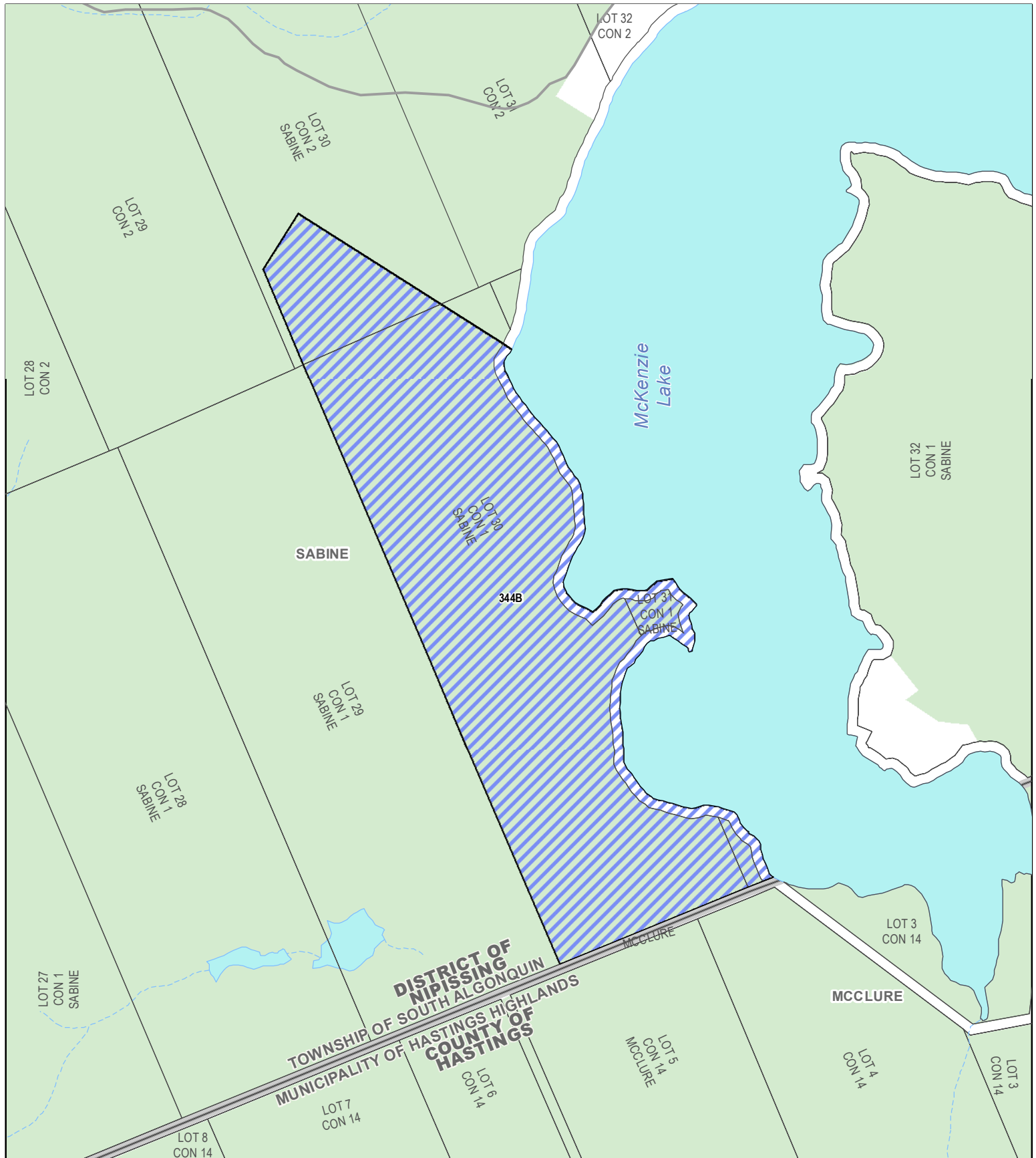
0 250 500 750 1,000 m
 1:30,000



- Proposed Settlement Lands
- Recommended Provincial Park/Park Addition
- Lot Fabric
- Lower / Single Tier Boundary
- District / Upper Tier Boundary
- Highway
- Other Road
- Railway
- Transmission / Communication Line
- Pipeline
- Protected Area
- Crown Land


DRAFT FOR CONSULTATION PURPOSES




This map is a graphic representation that describes the intent of the parcel boundary(ies). The information has been compiled from various sources and the accuracy is not guaranteed. Do not rely on it as being a precise indicator of routes, locations of features, or as a guide to navigation. This map may contain cartographic errors or omissions.
 Datum: North American 1983
 Projection: NAD 1983 UTM Zone 17N
 Published October 2, 2020



**Proposed Post-Transfer
Parcel: 344B
District of Nipissing**

Official Plan Designation
 Waterfront

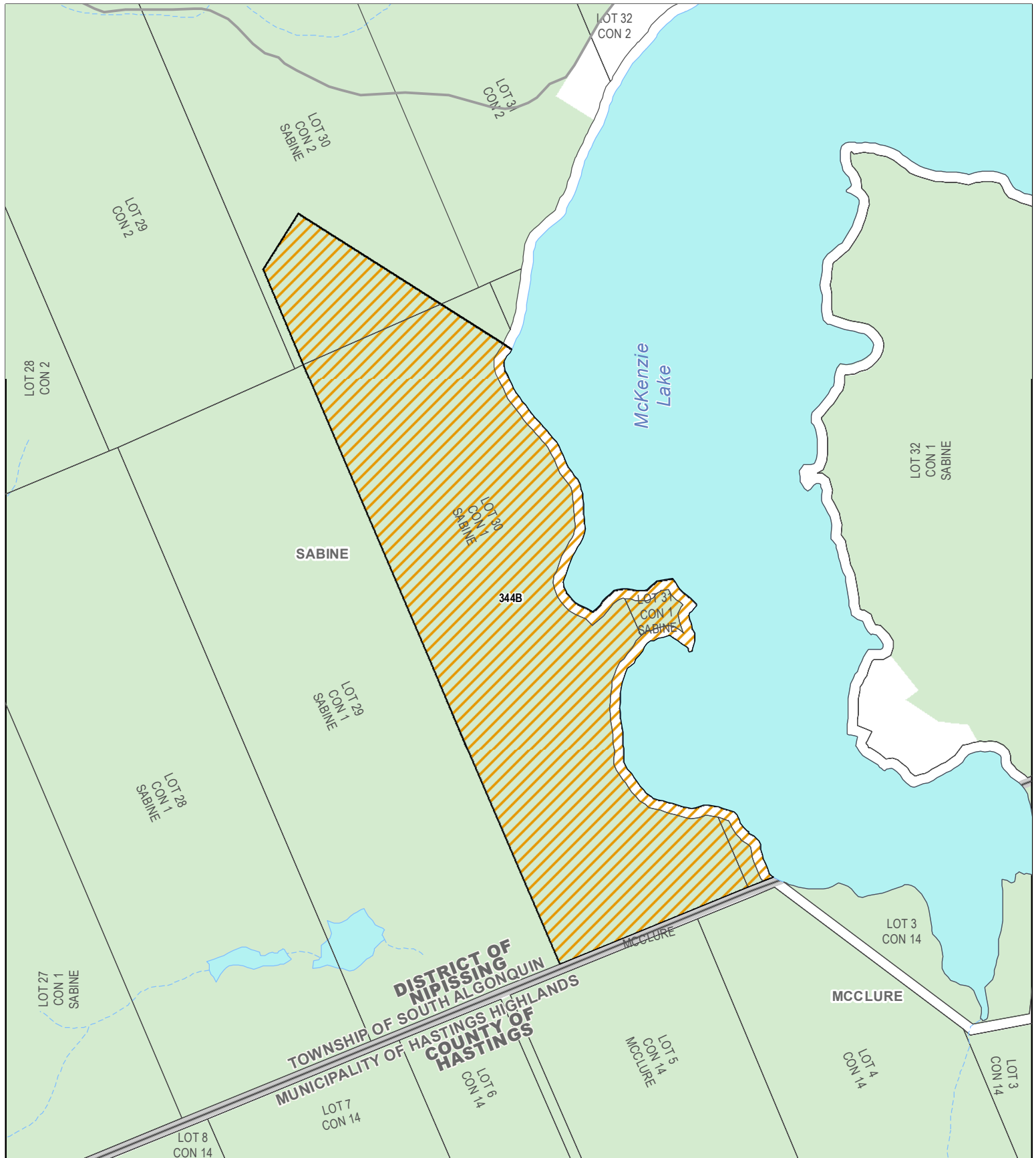
0 250 m

 1:10,000

 Highway
 Other Road
 Crown Land

**DRAFT FOR
DISCUSSION
PURPOSES**






Do not rely on this map as being a precise indicator of routes, locations of features, or as a guide to navigation. This map may contain cartographic errors or omissions. Map data compiled from various sources. Datum: North American 1983 Projection: NAD 1983 UTM Zone 17N Published June 30, 2020



Proposed Post-Transfer
Parcel: 344B
 District of Nipissing: Township of South Algonquin

Zoning
 Rural

0 250 m
 1:10,000

 Highway
 Other Road
 Crown Land

**DRAFT FOR
 DISCUSSION
 PURPOSES**



Do not rely on this map as being a precise indicator of routes, locations of features, or as a guide to navigation. This map may contain cartographic errors or omissions. Map data compiled from various sources. Datum: North American 1983 Projection: NAD 1983 UTM Zone 17N Published June 30, 2020



Algonquins of Ontario
Proposed Settlement Lands - 2020
Parcel: 356
District of Nipissing: Township of South Algonquin

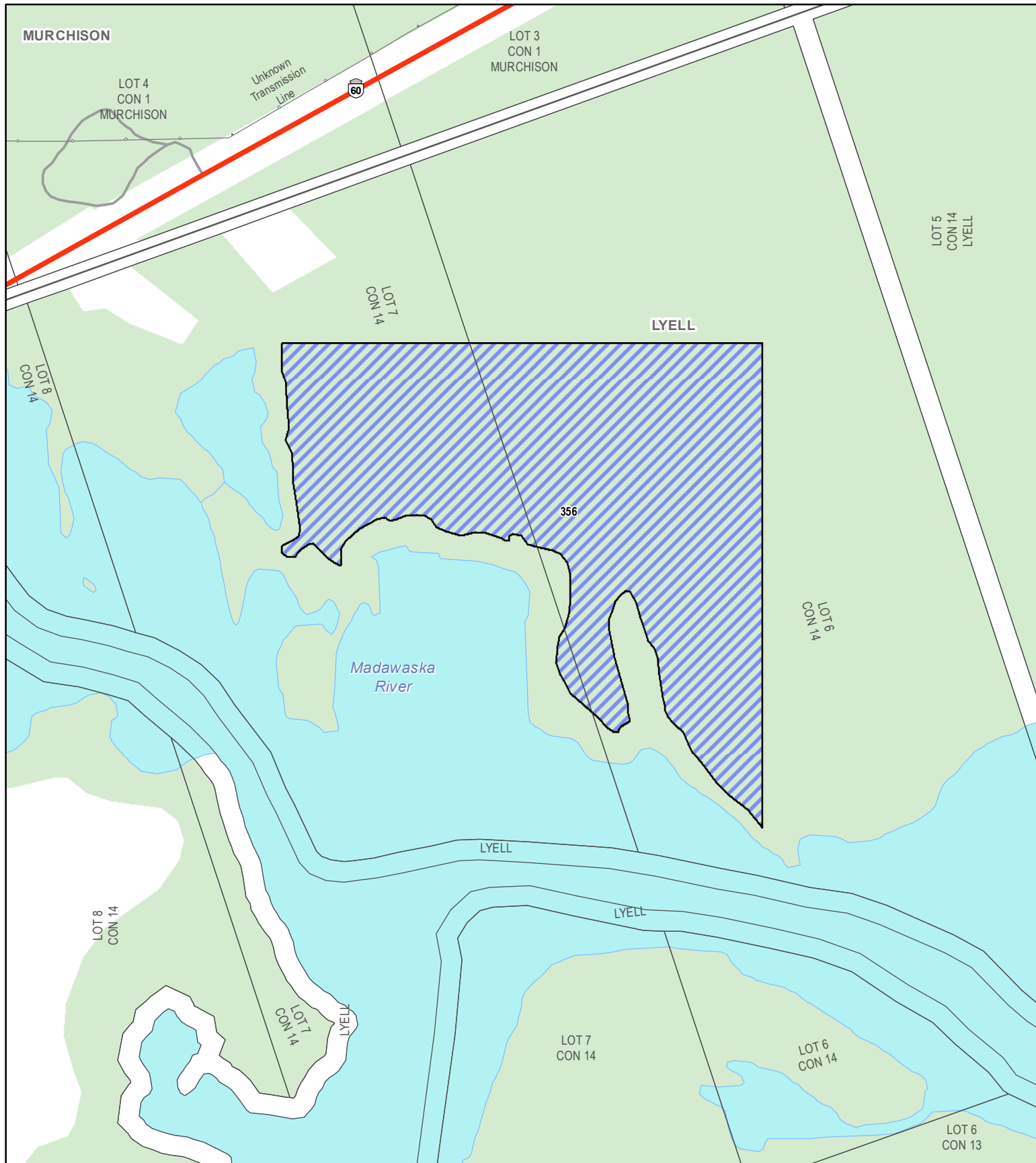
- Proposed Settlement Lands
- Lot Fabric
- Lower / Single Tier Boundary
- District / Upper Tier Boundary
- Highway
- Other Road
- Railway
- Transmission / Communication Line
- Pipeline
- Protected Area
- Crown Land

0 250 500 750 1,000 m
 1:30,000



**DRAFT FOR
 CONSULTATION
 PURPOSES**




This map is a graphic representation that describes the intent of the parcel boundary(ies). The information has been compiled from various sources and the accuracy is not guaranteed. Do not rely on it as being a precise indicator of routes, locations of features, or as a guide to navigation. This map may contain cartographic errors or omissions.
 Datum: North American 1983
 Projection: NAD 1983 UTM Zone 18N
 Published October 2, 2020



**Proposed Post-Transfer
Parcel: 356
District of Nipissing**

Official Plan Designation
 Waterfront

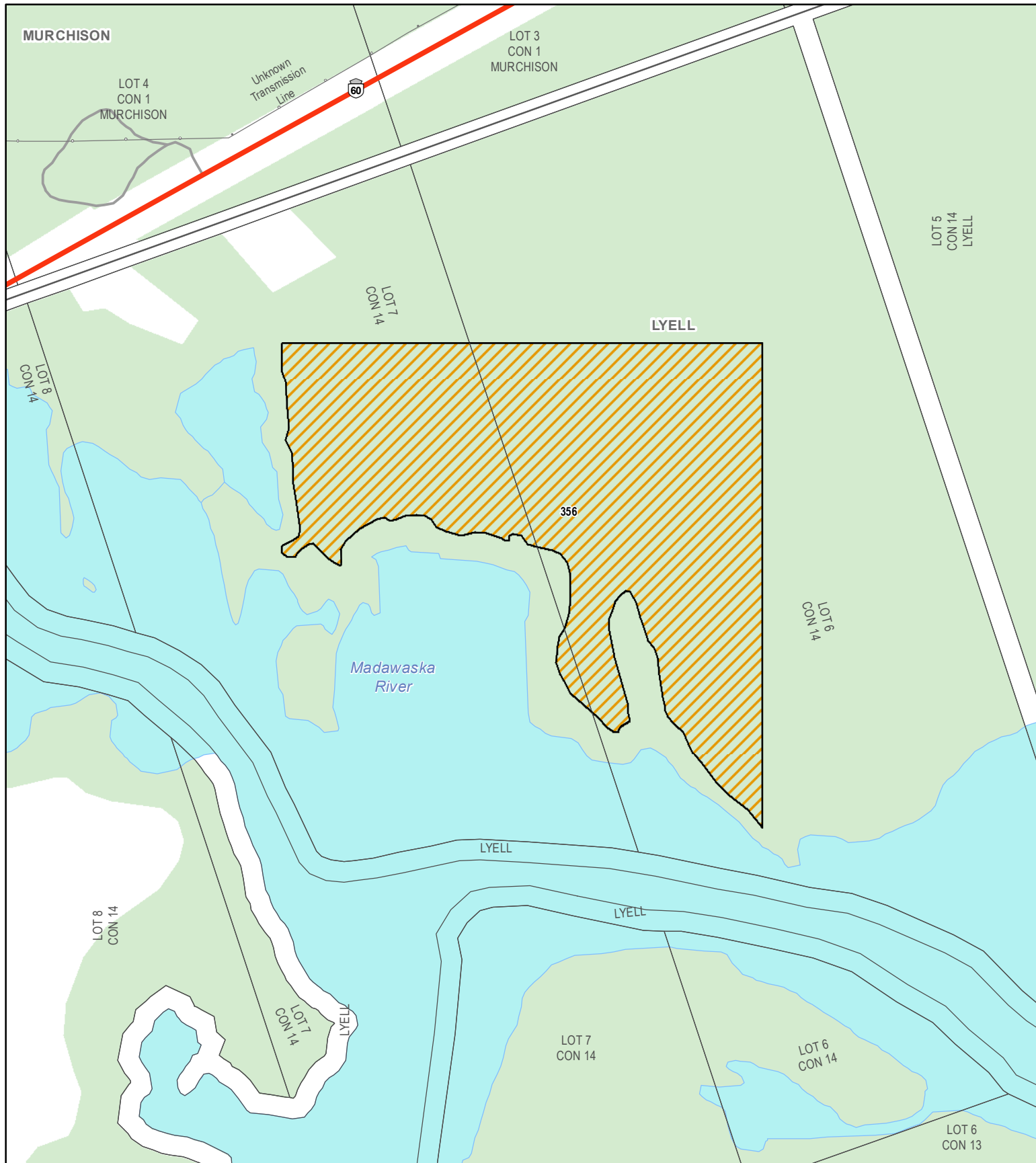
0 250 m
 1:5,000

 Highway
 Other Road
 Crown Land

**DRAFT FOR
DISCUSSION
PURPOSES**



Do not rely on this map as being a precise indicator of routes, locations of features, or as a guide to navigation. This map may contain cartographic errors or omissions. Map data compiled from various sources. Datum: North American 1983 Projection: NAD 1983 UTM Zone 18N Published June 30, 2020



Proposed Post-Transfer
Parcel: 356
 District of Nipissing: Township of South Algonquin

Zoning
 Rural

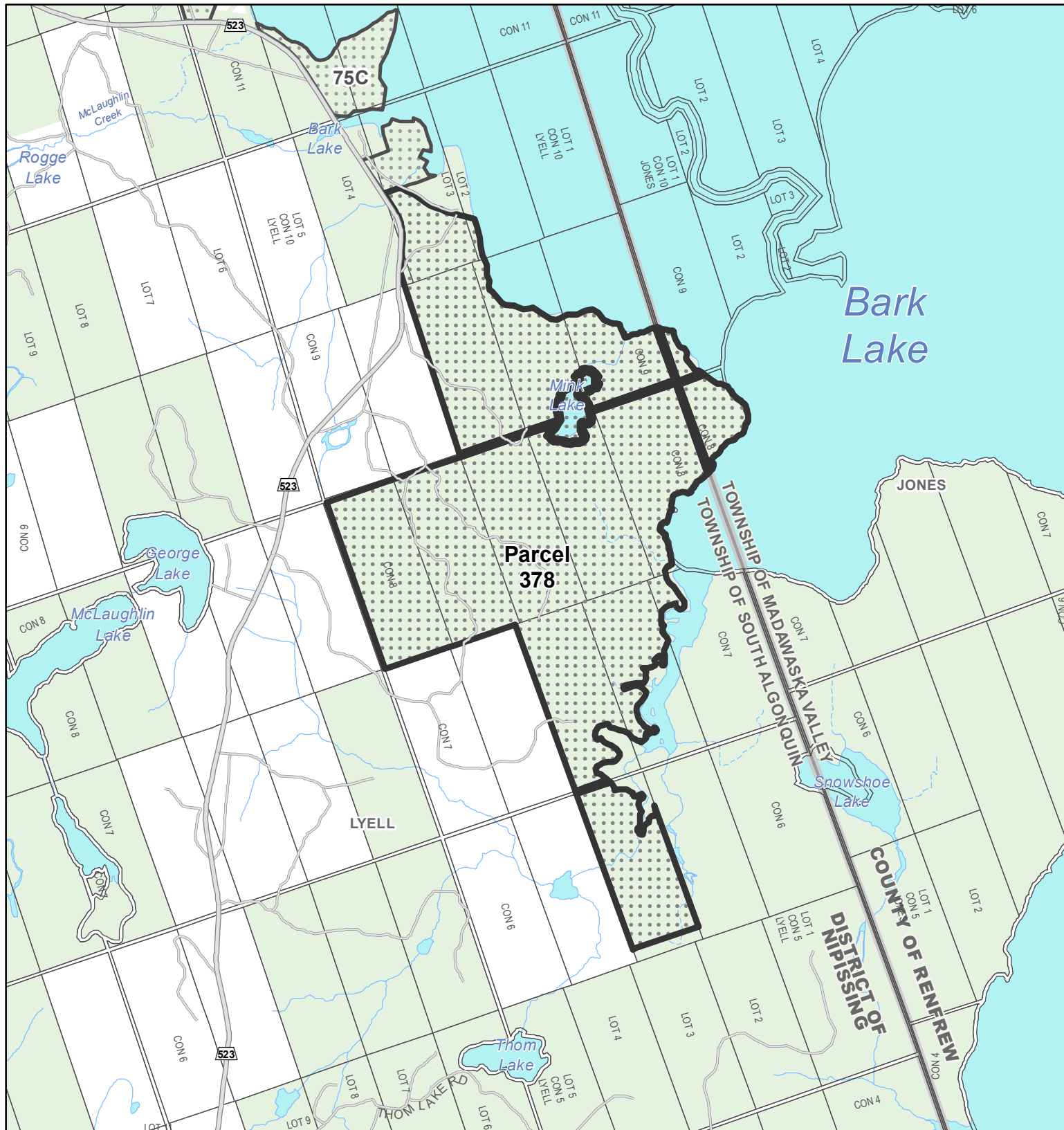
0 250 m
 1:5,000

 Highway
 Other Road
 Crown Land

**DRAFT FOR
 DISCUSSION
 PURPOSES**



Do not rely on this map as being a precise indicator of routes, locations of features, or as a guide to navigation. This map may contain cartographic errors or omissions. Map data compiled from various sources. Datum: North American 1983 Projection: NAD 1983 UTM Zone 18N Published June 30, 2020



Algonquins of Ontario
Proposed Settlement Lands - 2020
Parcel: 378
District of Nipissing: Township of South Algonquin -
County of Renfrew: Township of Madawaska Valley

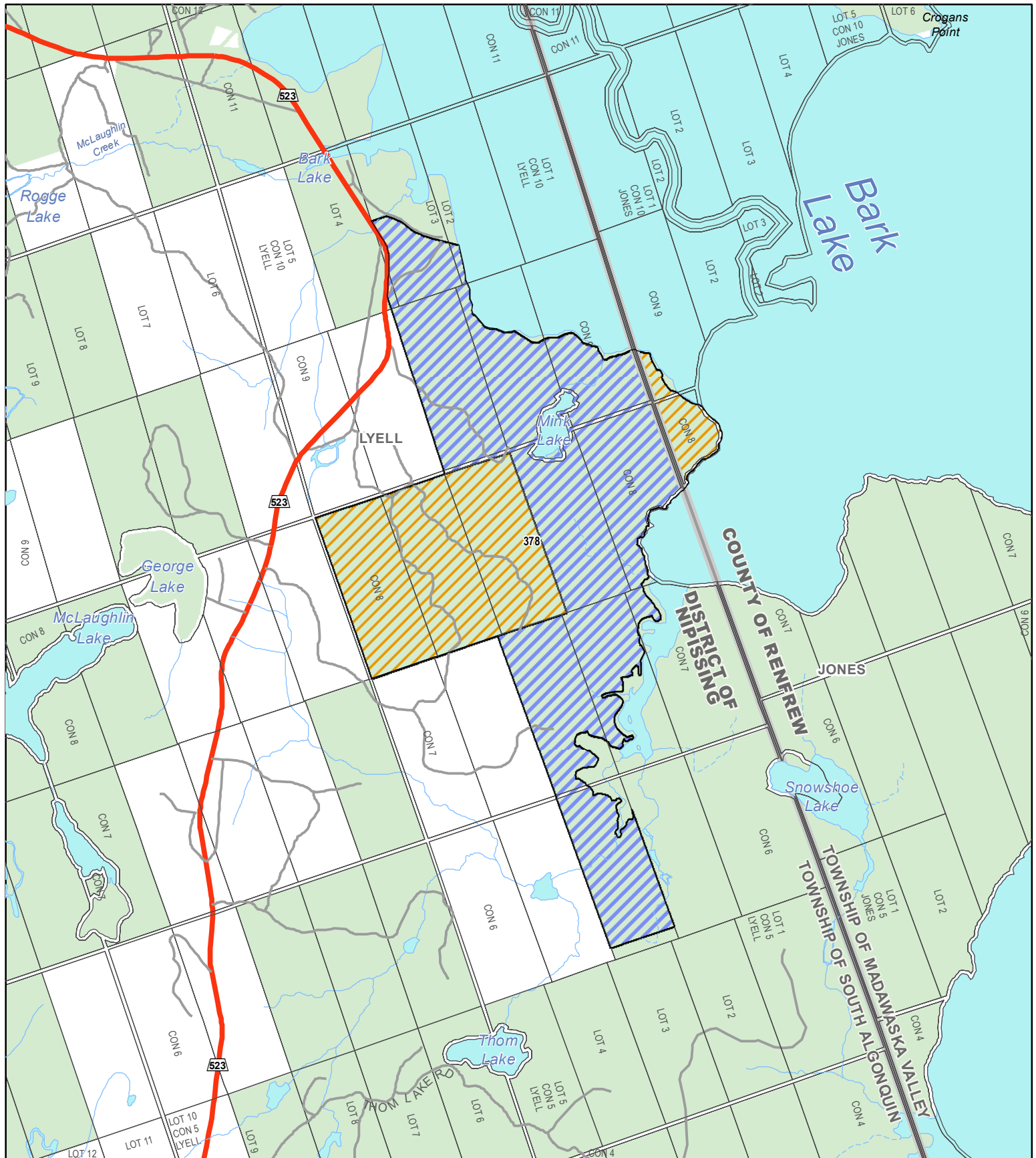
- Proposed Settlement Lands
- Lot Fabric
- Lower / Single Tier Boundary
- District / Upper Tier Boundary
- Highway
- Other Road
- Railway
- Transmission / Communication Line
- Pipeline
- Protected Area
- Crown Land

0 250 500 750 1,000 m
 1:30,000



DRAFT FOR CONSULTATION PURPOSES

This map is a graphic representation that describes the intent of the parcel boundary(ies). The information has been compiled from various sources and the accuracy is not guaranteed. Do not rely on it as being a precise indicator of routes, locations of features, or as a guide to navigation. This map may contain cartographic errors or omissions.
 Datum: North American 1983
 Projection: NAD 1983 UTM Zone 18N
 Published October 2, 2020



**Proposed Post-Transfer
Parcel: 378
District of Nipissing**




Official Plan Designation

-  Rural
-  Waterfront

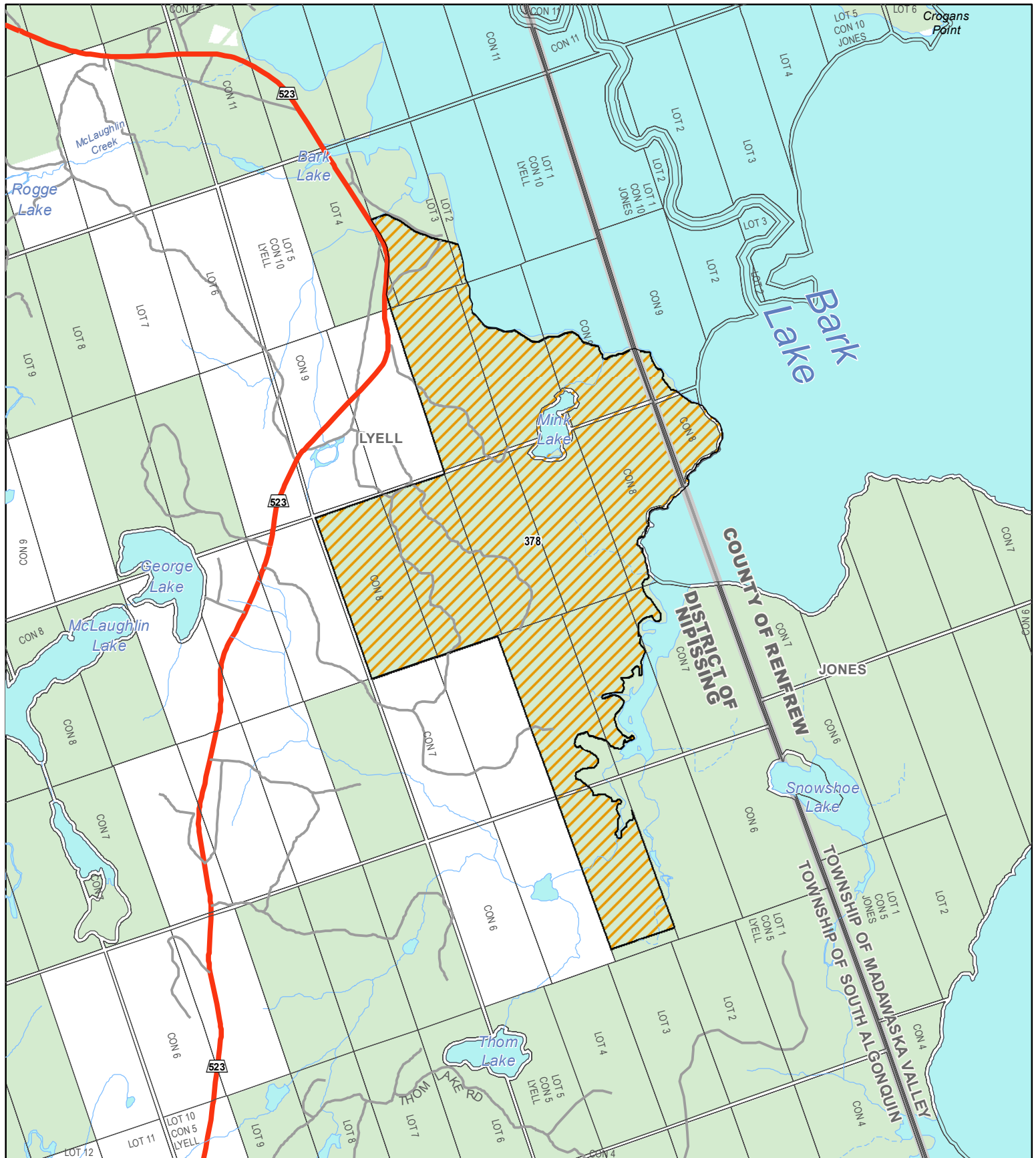
**DRAFT FOR
DISCUSSION
PURPOSES**



0 250 500 750 1,000 m
1:30,000

-  Highway
-  Other Road
-  Crown Land

Do not rely on this map as being a precise indicator of routes, locations of features, or as a guide to navigation. This map may contain cartographic errors or omissions. Map data compiled from various sources. Datum: North American 1983 Projection: NAD 1983 UTM Zone 18N Published June 30, 2020



**Proposed Post-Transfer
Parcel: 378**
District of Nipissing: Township of South Algonquin

Zoning
 Rural

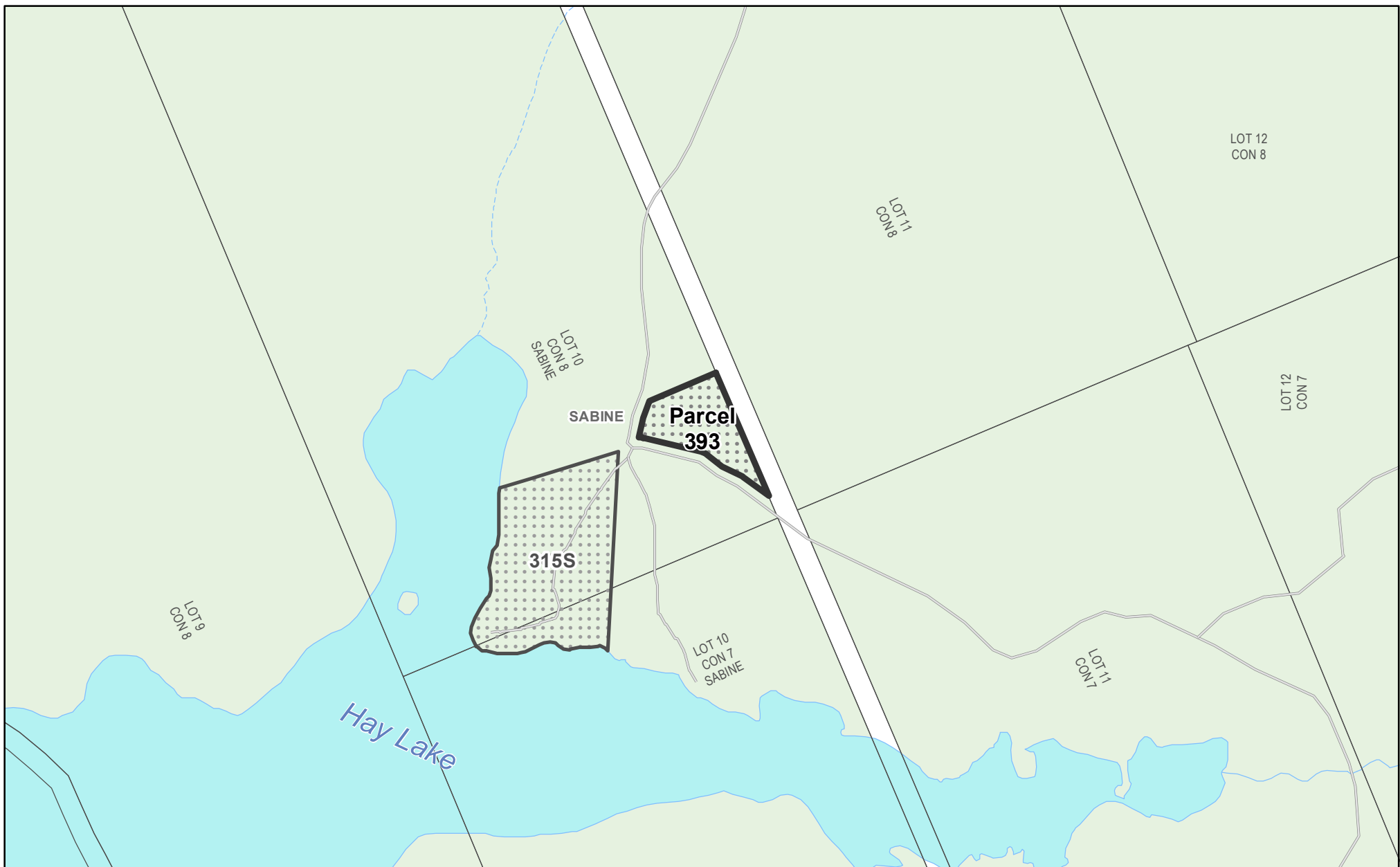
**DRAFT FOR
DISCUSSION
PURPOSES**



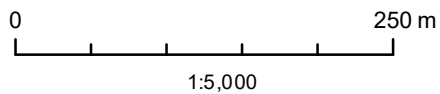
0 250 500 750 1,000 m
1:30,000

 Highway
 Other Road
 Crown Land

Do not rely on this map as being a precise indicator of routes, locations of features, or as a guide to navigation. This map may contain cartographic errors or omissions. Map data compiled from various sources. Datum: North American 1983 Projection: NAD 1983 UTM Zone 18N Published October 16, 2020



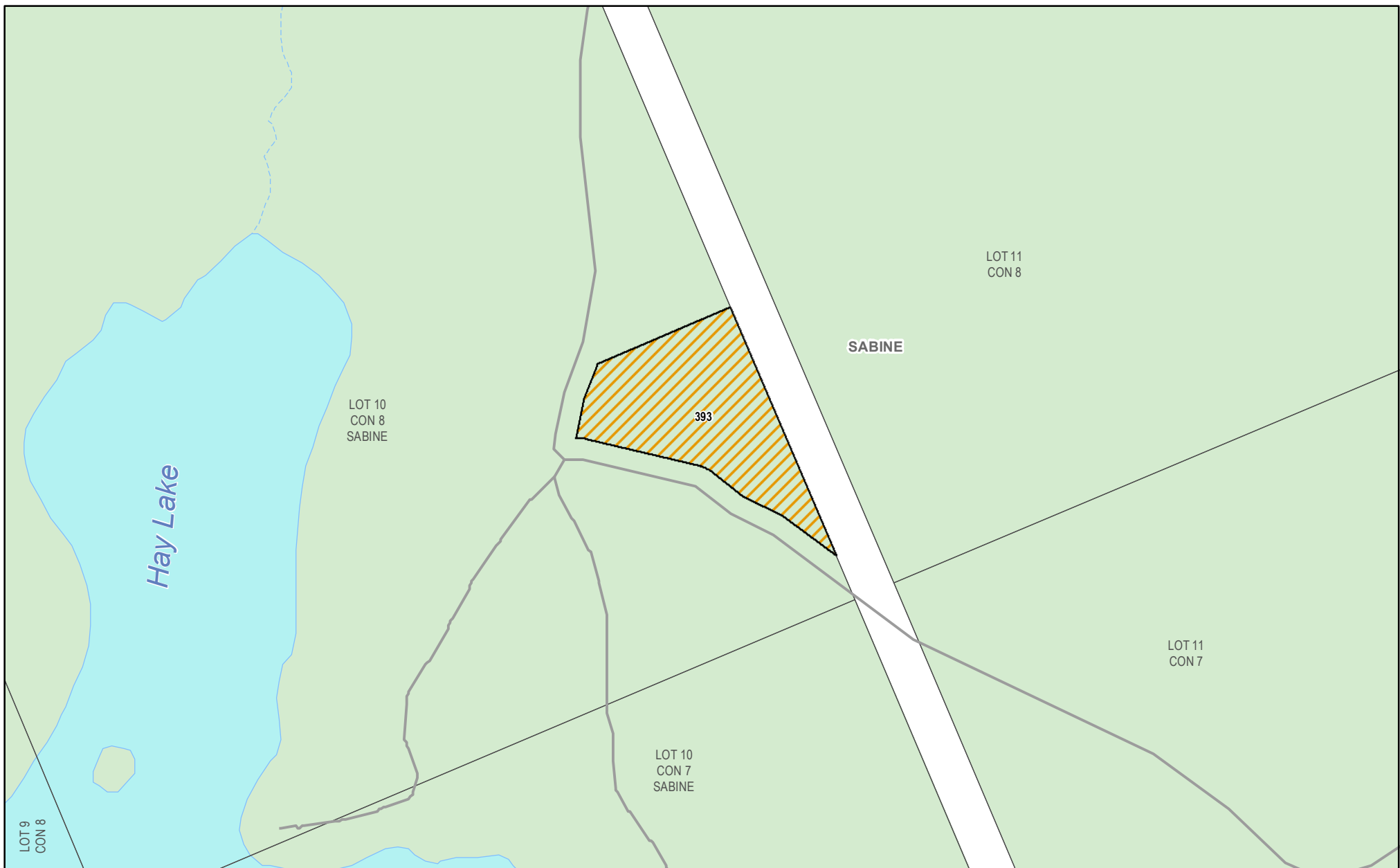
Algonquins of Ontario
Proposed Settlement Lands - 2020
Parcel: 393
District of Nipissing: Township of South Algonquin



- Proposed Settlement Lands
- Lot Fabric
- Lower / Single Tier Boundary
- District / Upper Tier Boundary
- Highway
- Other Road
- Railway
- Transmission / Communication Line
- Pipeline
- Protected Area
- Crown Land

**DRAFT FOR
 CONSULTATION PURPOSES**

This map is a graphic representation that describes the intent of the parcel boundary(ies). The information has been compiled from various sources and the accuracy is not guaranteed. Do not rely on it as being a precise indicator of routes, locations of features, or as a guide to navigation. This map may contain cartographic errors or omissions.
 Datum: North American 1983
 Projection: NAD 1983 UTM Zone 17N
 Published October 1, 2020



**Proposed Post-Transfer
Parcel: 393
District of Nipissing**

0 125 m
1:2,500

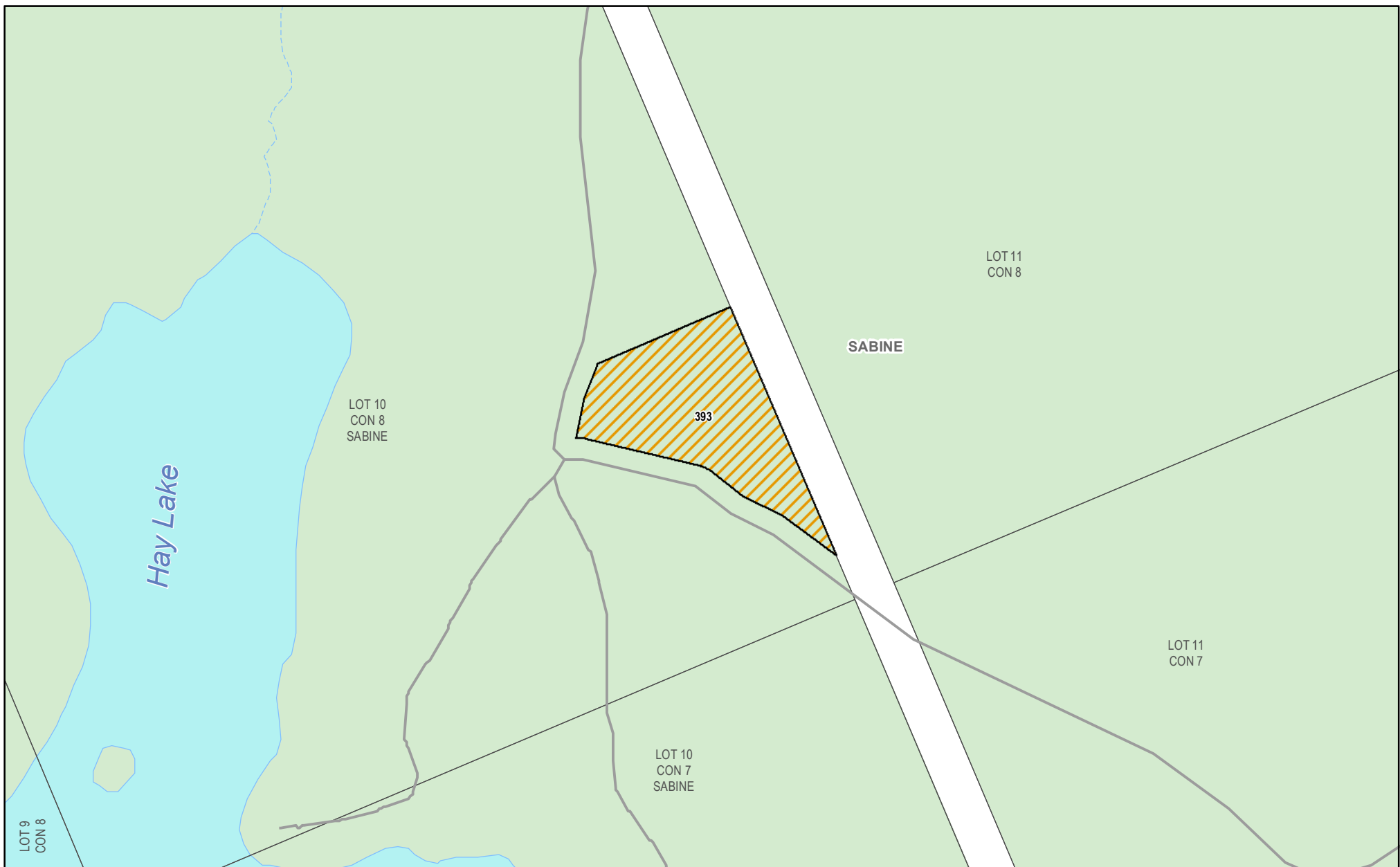
— Highway
— Other Road
— Crown Land

Official Plan Designation
Rural

**DRAFT FOR
DISCUSSION
PURPOSES**






Do not rely on this map as being a precise indicator of routes, locations of features, or as a guide to navigation. This map may contain cartographic errors or omissions. Map data compiled from various sources. Datum: North American 1983 Projection: NAD 1983 UTM Zone 17N Published June 30, 2020



Proposed Post-Transfer
Parcel: 393
 District of Nipissing: Township of South Algonquin

Zoning
 Rural

0 125 m
 1:2,500

 Highway
 Other Road
 Crown Land

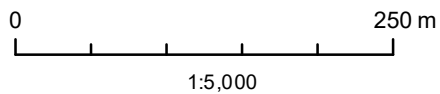
**DRAFT FOR
 DISCUSSION
 PURPOSES**



Do not rely on this map as being a precise indicator of routes, locations of features, or as a guide to navigation. This map may contain cartographic errors or omissions. Map data compiled from various sources. Datum: North American 1983 Projection: NAD 1983 UTM Zone 17N Published June 30, 2020



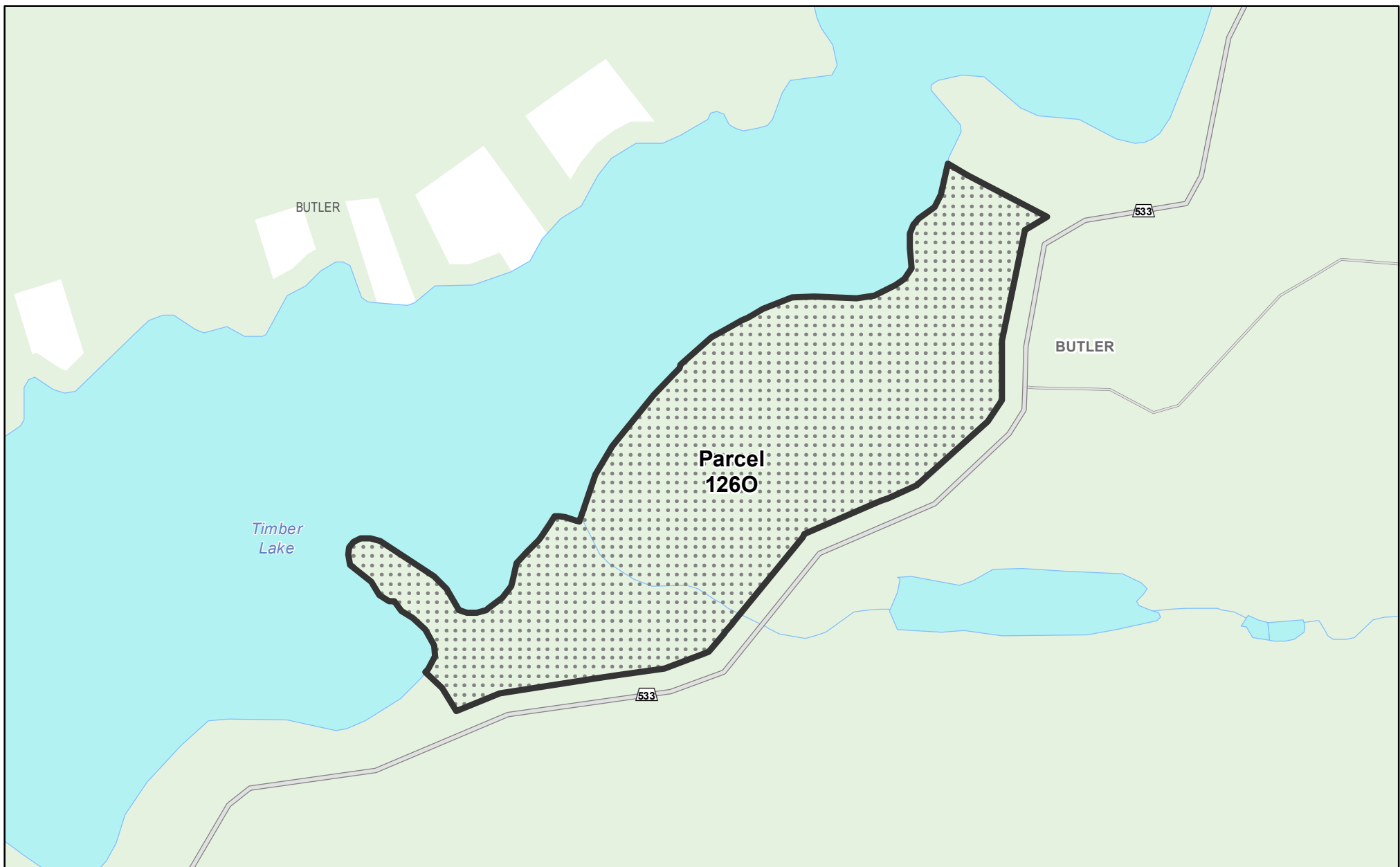
Algonquins of Ontario
Proposed Settlement Lands - 2020
Parcel: 124C
District of Nipissing: Unincorporated Area,
Geographic Township of Boulter




- | | |
|--------------------------------|-----------------------------------|
| Proposed Settlement Lands | Highway |
| Lot Fabric | Other Road |
| Lower / Single Tier Boundary | Railway |
| District / Upper Tier Boundary | Transmission / Communication Line |
| | Pipeline |
| | Protected Area |
| | Crown Land |

DRAFT FOR CONSULTATION PURPOSES

This map is a graphic representation that describes the intent of the parcel boundary(ies). The information has been compiled from various sources and the accuracy is not guaranteed. Do not rely on its being a precise indicator of routes, locations of features, or as a guide to navigation. This map may contain cartographic errors or omissions.
 Datum: North American 1983
 Projection: NAD 1983 UTM Zone 17N
 Published October 1, 2020



Algonquins of Ontario
Proposed Settlement Lands - 2020
Parcel: 1260
District of Nipissing: Unincorporated Area,
Geographic Township of Butler



- | | |
|--------------------------------|-----------------------------------|
| Proposed Settlement Lands | Highway |
| Lot Fabric | Other Road |
| Lower / Single Tier Boundary | Railway |
| District / Upper Tier Boundary | Transmission / Communication Line |
| | Pipeline |
| | Protected Area |
| | Crown Land |

DRAFT FOR CONSULTATION PURPOSES

This map is a graphic representation that describes the intent of the parcel boundary(ies). The information has been compiled from various sources and the accuracy is not guaranteed. Do not rely on its being a precise indicator of routes, locations of features, or as a guide to navigation. This map may contain cartographic errors or omissions.
 Datum: North American 1983
 Projection: NAD 1983 UTM Zone 17N
 Published October 1, 2020

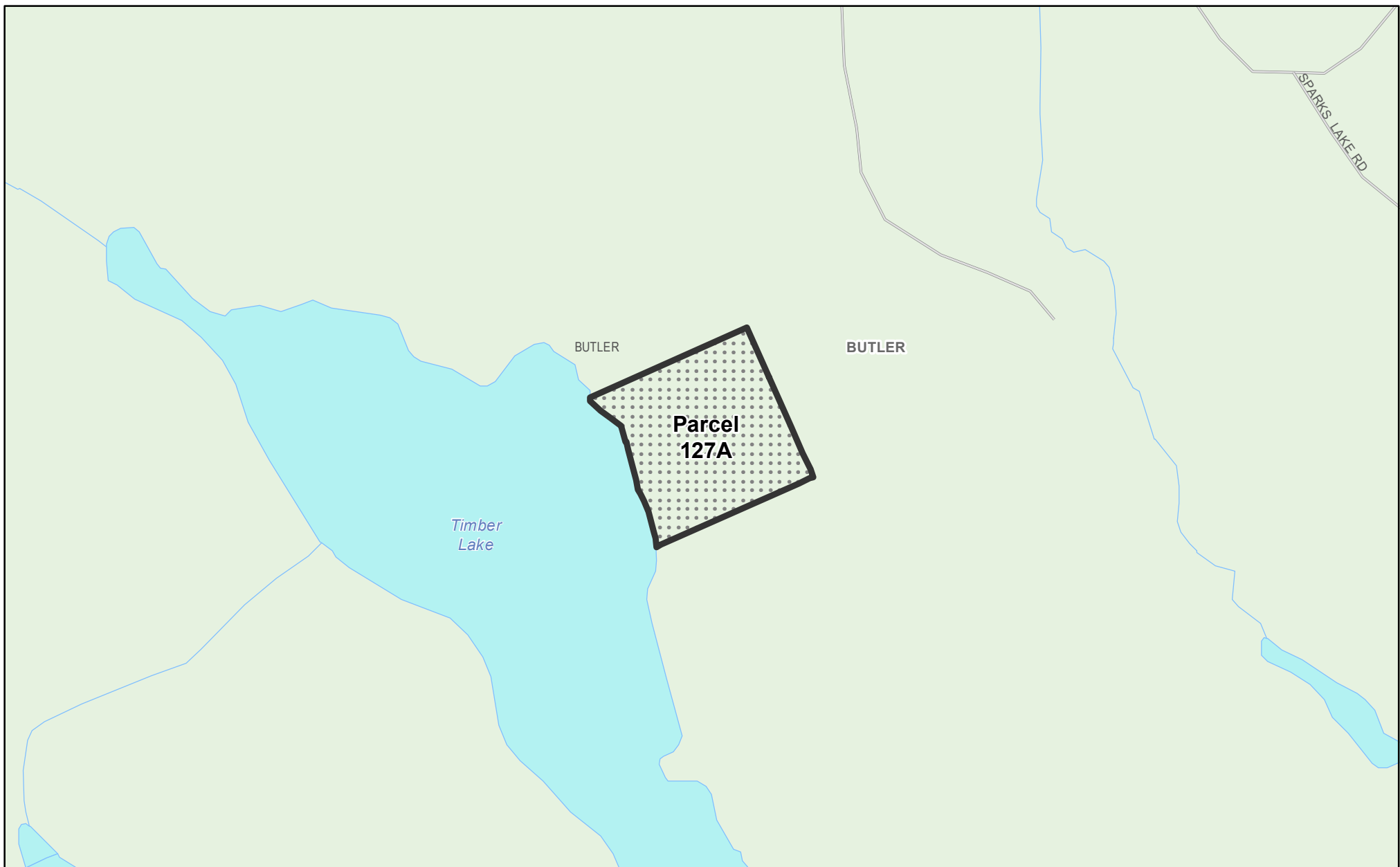


Algonquins of Ontario
Proposed Settlement Lands - 2020
Parcel: 126W
District of Nipissing: Unincorporated Area,
Geographic Township of Antoine












- | | | | |
|--|--------------------------------|--|-----------------------------------|
| | Proposed Settlement Lands | | Highway |
| | Lot Fabric | | Other Road |
| | Lower / Single Tier Boundary | | Railway |
| | District / Upper Tier Boundary | | Transmission / Communication Line |
| | | | Pipeline |
| | | | Protected Area |
| | | | Crown Land |

DRAFT FOR CONSULTATION PURPOSES

This map is a graphic representation that describes the intent of the parcel boundary(ies). The information has been compiled from various sources and the accuracy is not guaranteed. Do not rely on its being a precise indicator of routes, locations of features, or as a guide to navigation. This map may contain cartographic errors or omissions.
 Datum: North American 1983
 Projection: NAD 1983 UTM Zone 17N
 Published October 1, 2020

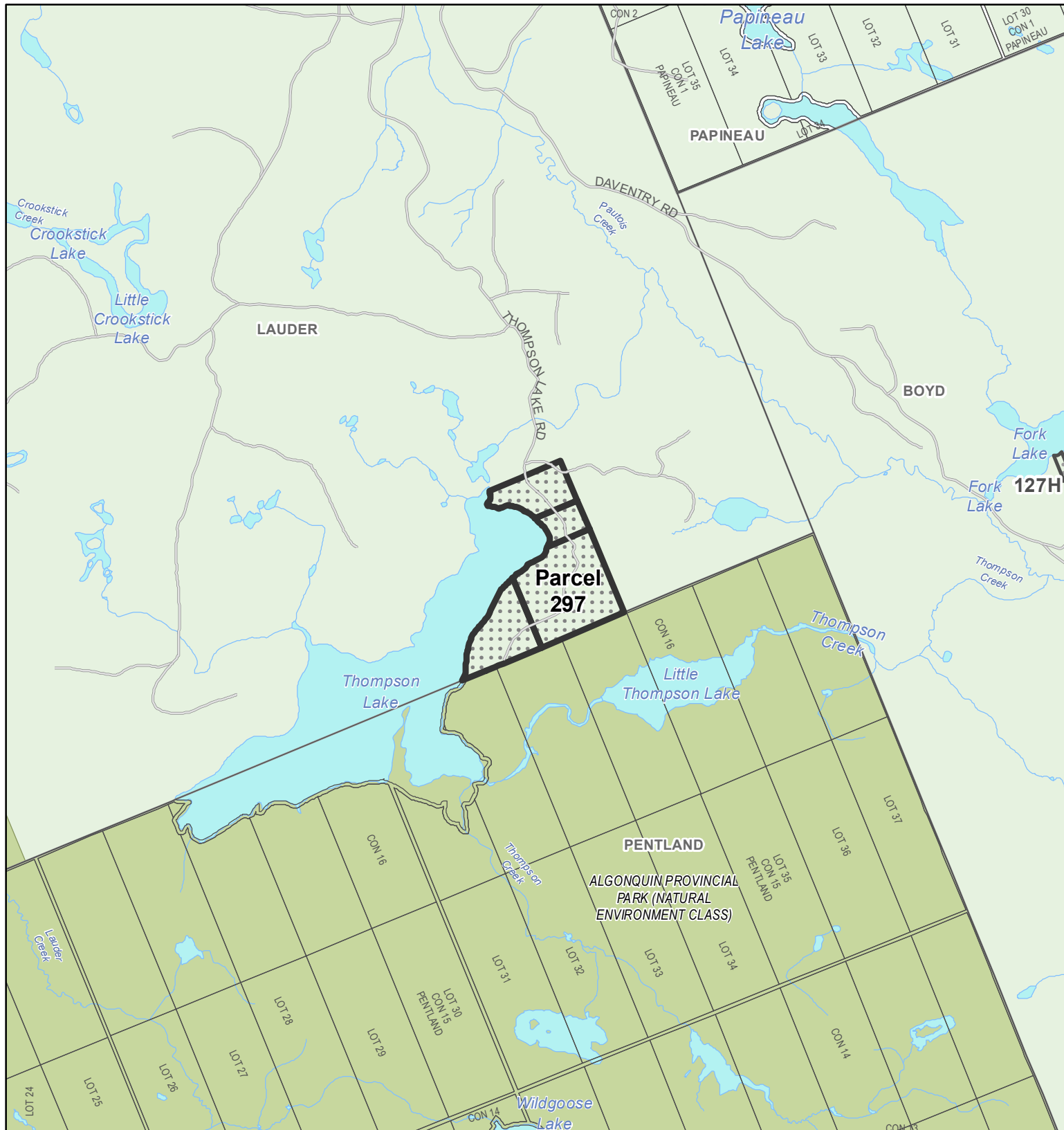


Algonquins of Ontario
Proposed Settlement Lands - 2020
Parcel: 127A
District of Nipissing: Unincorporated Area,
Geographic Township of Butler

- | | |
|--|---|
|  Proposed Settlement Lands |  Highway |
|  Lot Fabric |  Other Road |
|  Lower / Single Tier Boundary |  Railway |
|  District / Upper Tier Boundary |  Transmission / Communication Line |
| |  Pipeline |
| |  Protected Area |
| |  Crown Land |

DRAFT FOR CONSULTATION PURPOSES

This map is a graphic representation that describes the intent of the parcel boundary(ies). The information has been compiled from various sources and the accuracy is not guaranteed. Do not rely on it as being a precise indicator of routes, locations of features, or as a guide to navigation. This map may contain cartographic errors or omissions.
 Datum: North American 1983
 Projection: NAD 1983 UTM Zone 17N
 Published October 1, 2020



Algonquins of Ontario
Proposed Settlement Lands - 2020
Parcel: 297
District of Nipissing: Unincorporated Area,
Geographic Township of Lauder

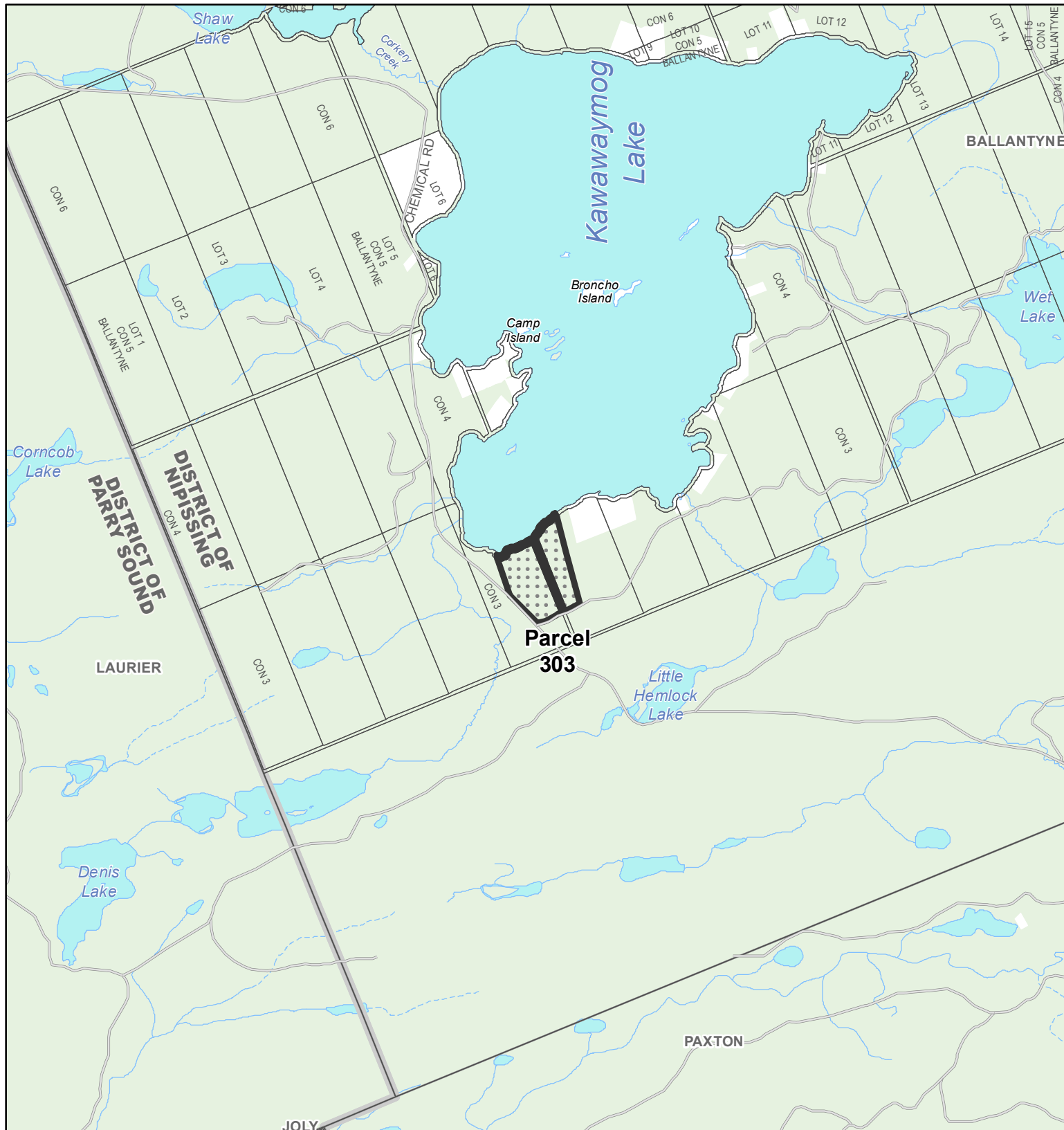
- Proposed Settlement Lands
- Lot Fabric
- Lower / Single Tier Boundary
- District / Upper Tier Boundary
- Highway
- Other Road
- Railway
- Transmission / Communication Line
- Pipeline
- Protected Area
- Crown Land

0 250 500 750 1,000 m
 1:30,000



**DRAFT FOR
 CONSULTATION
 PURPOSES**

This map is a graphic representation that describes the intent of the parcel boundary(ies). The information has been compiled from various sources and the accuracy is not guaranteed. Do not rely on it as being a precise indicator of routes, locations of features, or as a guide to navigation. This map may contain cartographic errors or omissions.
 Datum: North American 1983
 Projection: NAD 1983 UTM Zone 17N
 Published October 2, 2020



Algonquins of Ontario
Proposed Settlement Lands - 2020
Parcel: 303
District of Nipissing: Unincorporated Area,
Geographic Township of Ballantyne

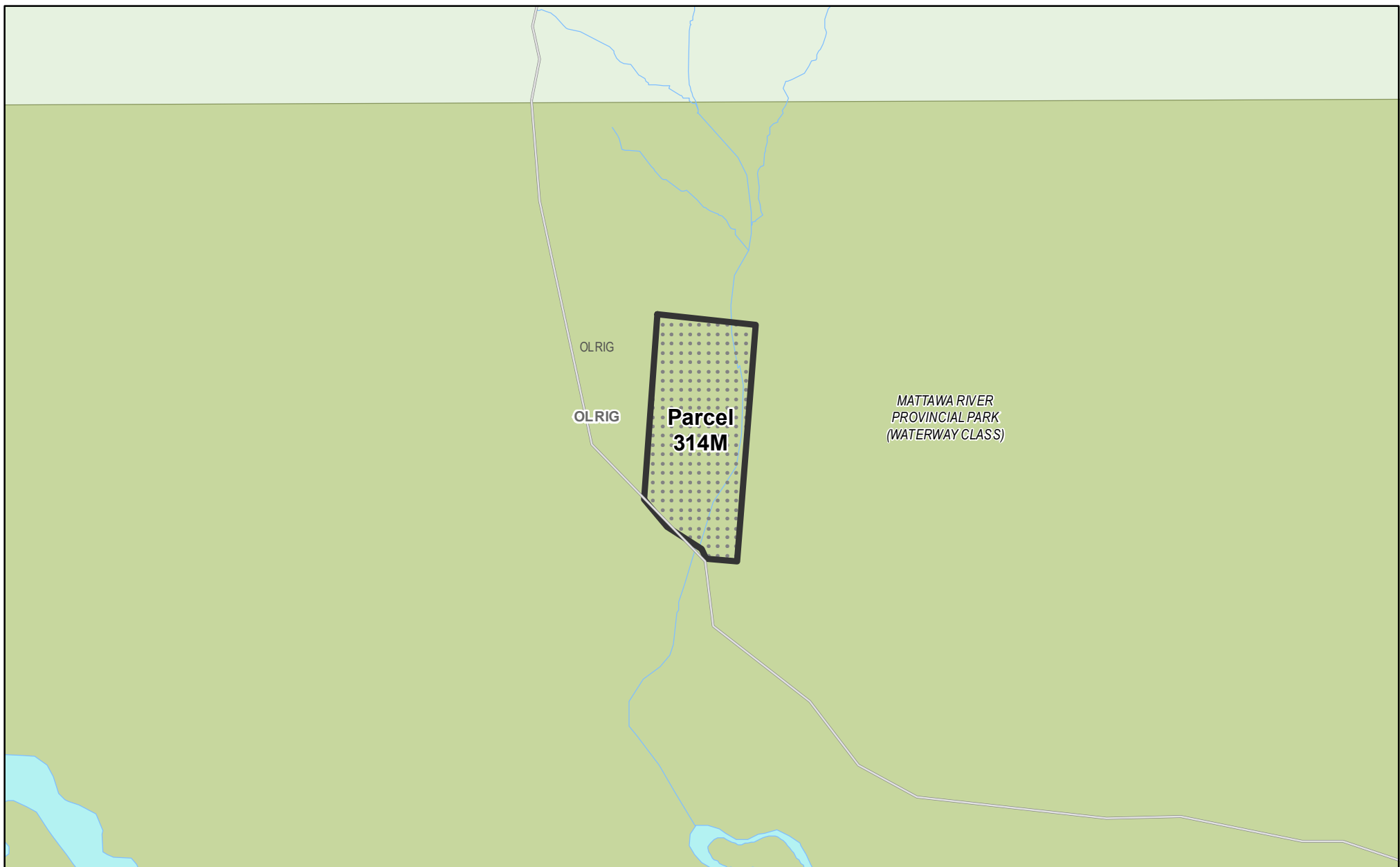
0 250 500 750 1,000 m
 1:30,000



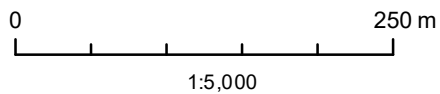
- Proposed Settlement Lands
- Lot Fabric
- Lower / Single Tier Boundary
- District / Upper Tier Boundary
- Highway
- Other Road
- Railway
- Transmission / Communication Line
- Pipeline
- Protected Area
- Crown Land

**DRAFT FOR
 CONSULTATION
 PURPOSES**

This map is a graphic representation that describes the intent of the parcel boundary(ies). The information has been compiled from various sources and the accuracy is not guaranteed. Do not rely on it as being a precise indicator of routes, locations of features, or as a guide to navigation. This map may contain cartographic errors or omissions.
 Datum: North American 1983
 Projection: NAD 1983 UTM Zone 17N
 Published October 2, 2020



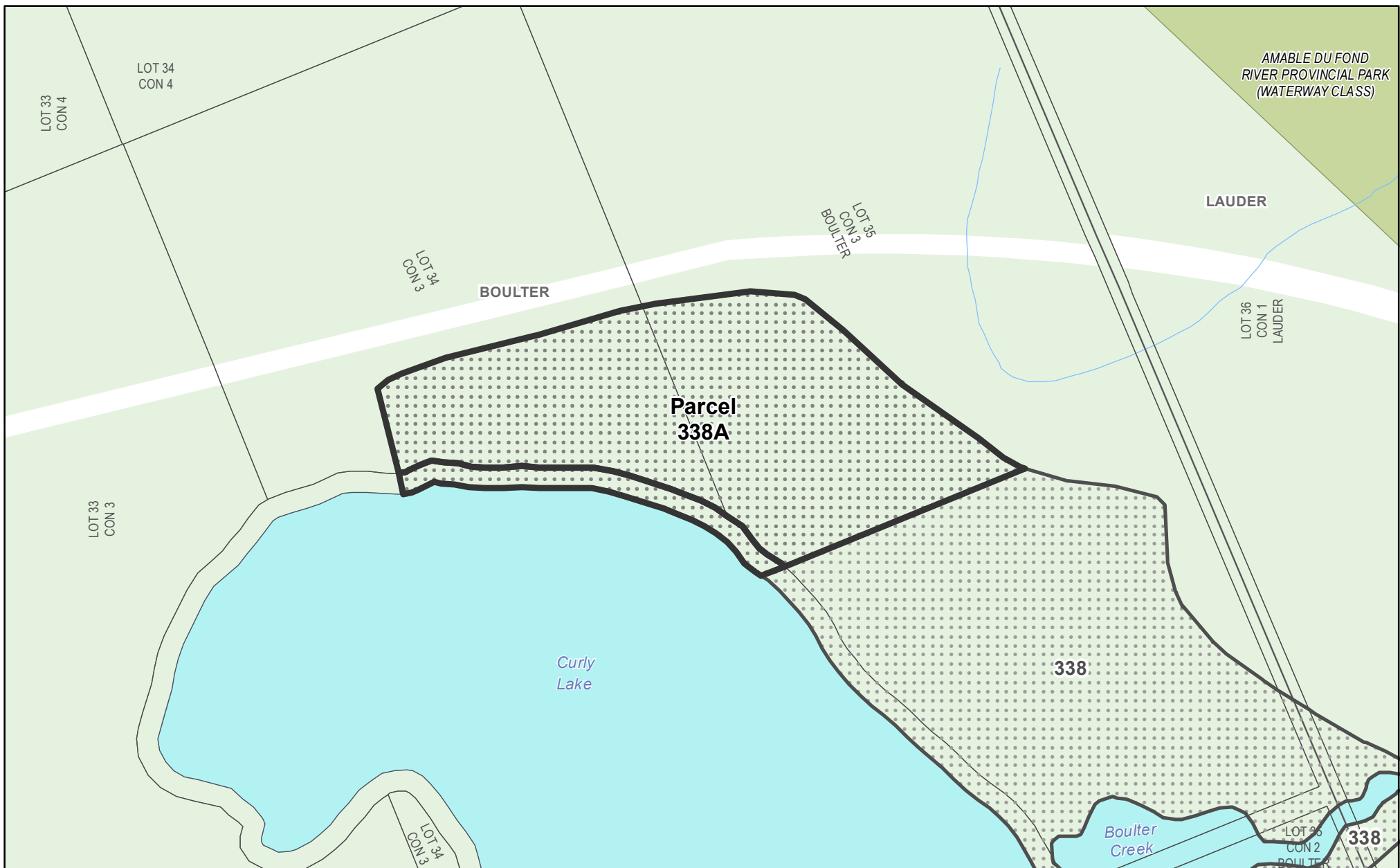
Algonquins of Ontario
Proposed Settlement Lands - 2020
Parcel: 314M
District of Nipissing: Unincorporated Area,
Geographic Township of Orlig



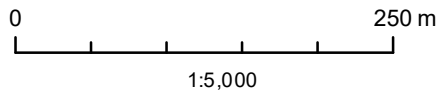
- | | |
|--------------------------------|-----------------------------------|
| Proposed Settlement Lands | Highway |
| Lot Fabric | Other Road |
| Lower / Single Tier Boundary | Railway |
| District / Upper Tier Boundary | Transmission / Communication Line |
| | Pipeline |
| | Protected Area |
| | Crown Land |

DRAFT FOR CONSULTATION PURPOSES

This map is a graphic representation that describes the intent of the parcel boundary(ies). The information has been compiled from various sources and the accuracy is not guaranteed. Do not rely on it as being a precise indicator of routes, locations of features, or as a guide to navigation. This map may contain cartographic errors or omissions.
 Datum: North American 1983
 Projection: NAD 1983 UTM Zone 17N
 Published October 1, 2020



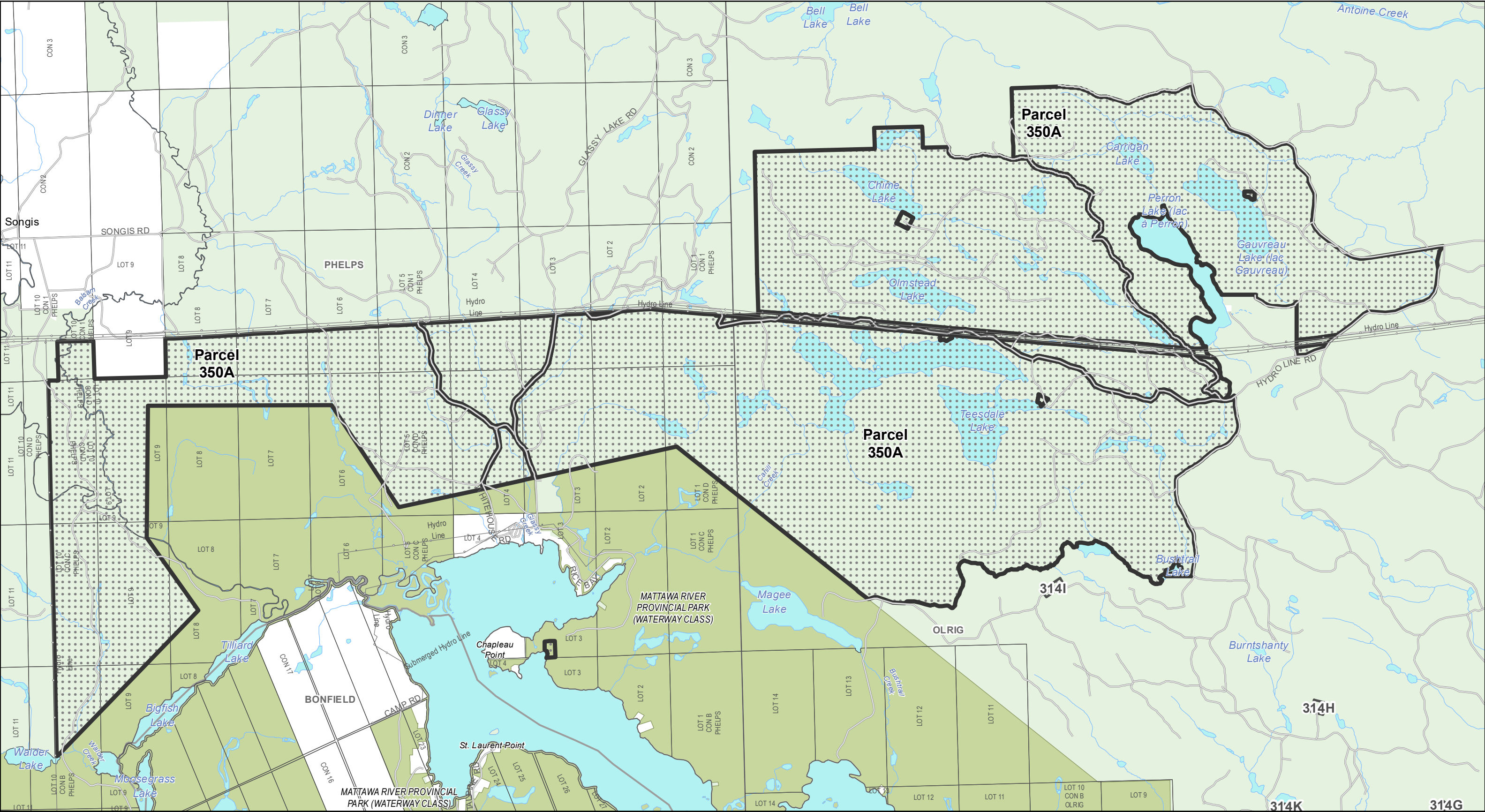
Algonquins of Ontario
Proposed Settlement Lands - 2020
Parcel: 338A
District of Nipissing: Unincorporated Area,
Geographic Township of Boulter



- | | |
|--------------------------------|-----------------------------------|
| Proposed Settlement Lands | Highway |
| Lot Fabric | Other Road |
| Lower / Single Tier Boundary | Railway |
| District / Upper Tier Boundary | Transmission / Communication Line |
| | Pipeline |
| | Protected Area |
| | Crown Land |

DRAFT FOR CONSULTATION PURPOSES

This map is a graphic representation that describes the intent of the parcel boundary(ies). The information has been compiled from various sources and the accuracy is not guaranteed. Do not rely on it as being a precise indicator of routes, locations of features, or as a guide to navigation. This map may contain cartographic errors or omissions.
 Datum: North American 1983
 Projection: NAD 1983 UTM Zone 17N
 Published October 1, 2020



Algonquins of Ontario
Proposed Settlement Lands - 2020
Parcel: 350A
District of Nipissing: Unincorporated Area,
Geographic Townships of Olrig and Phelps

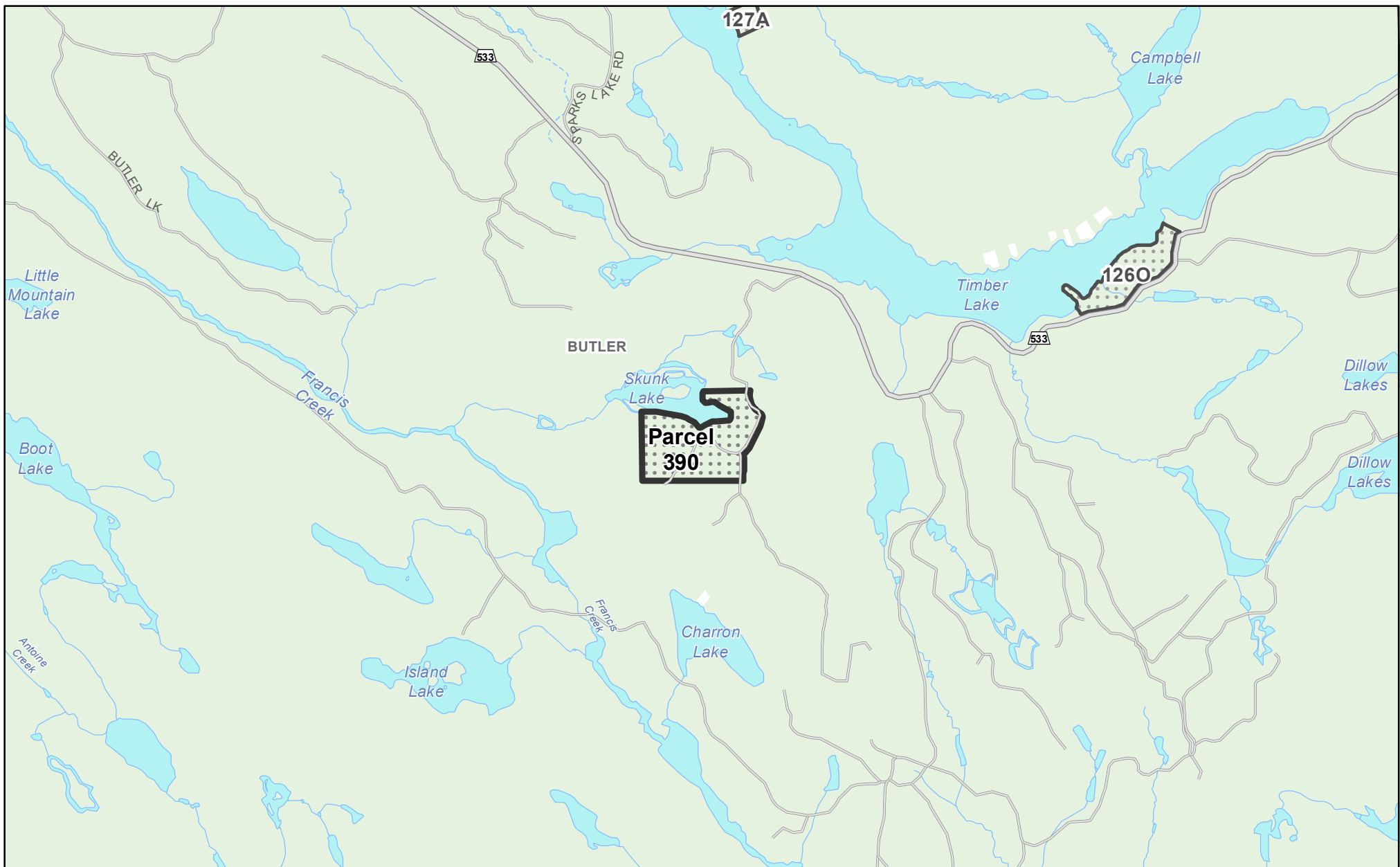
0 250 500 750 1,000 m
1:40,000



- | | |
|--------------------------------|-----------------------------------|
| Proposed Settlement Lands | Highway |
| Lot Fabric | Other Road |
| Lower / Single Tier Boundary | Railway |
| District / Upper Tier Boundary | Transmission / Communication Line |
| | Pipeline |
| | Protected Area |
| | Crown Land |

**DRAFT FOR
CONSULTATION PURPOSES**












This map is a graphic representation that describes the intent of the parcel boundary(ies). The information has been compiled from various sources and the accuracy is not guaranteed. Do not rely on it as being a precise indicator of routes, locations of features, or as a guide to navigation. This map may contain cartographic errors or omissions.
Datum: North American 1983
Projection: NAD 1983 UTM Zone 17N
Published October 2, 2020



Algonquins of Ontario
Proposed Settlement Lands - 2020
Parcel: 390
District of Nipissing: Unincorporated Area,
Geographic Township of Butler

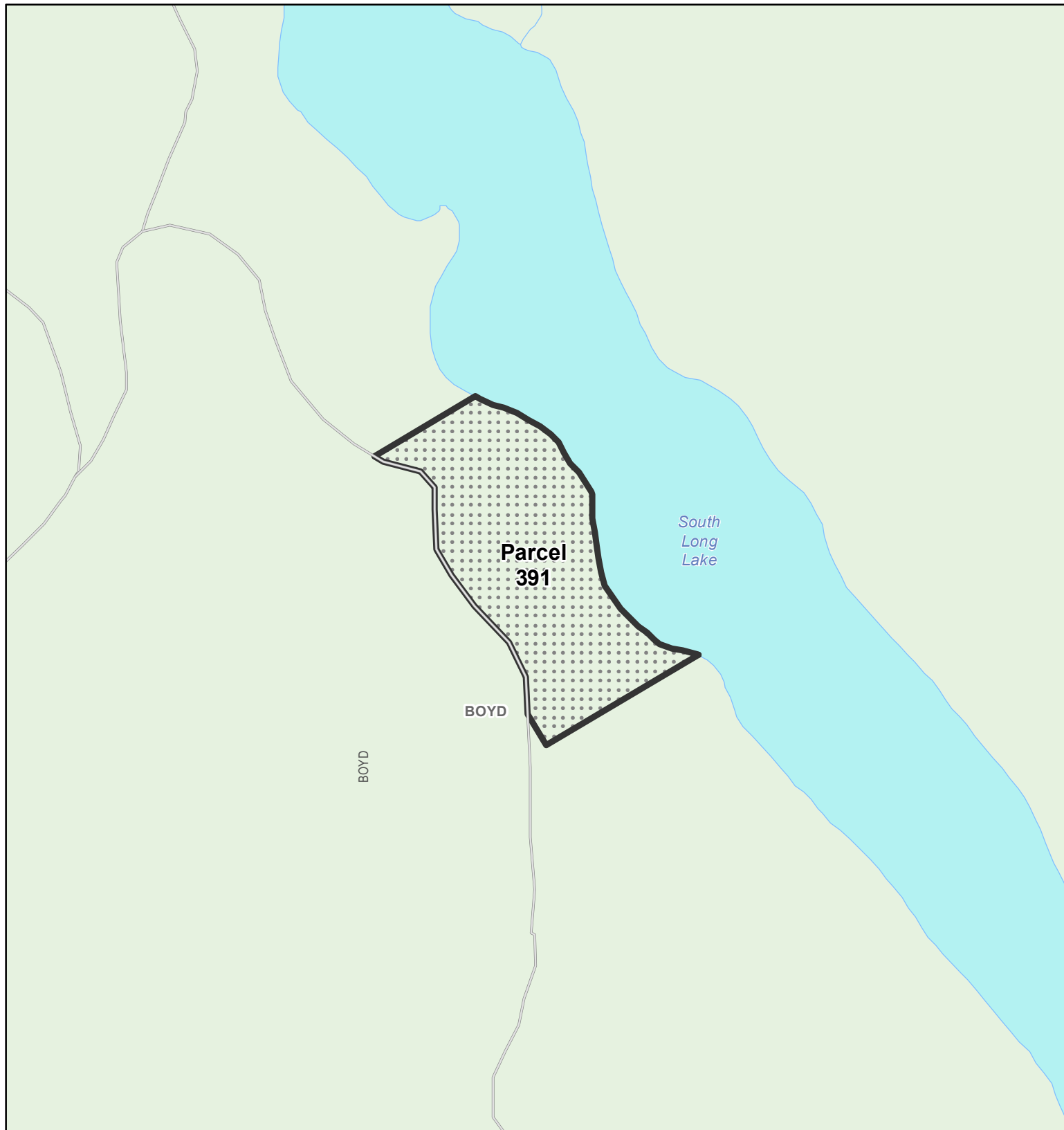
0 250 500 750 1,000 m
 1:30,000



- | | |
|--|---|
|  Proposed Settlement Lands |  Highway |
|  Lot Fabric |  Other Road |
|  Lower / Single Tier Boundary |  Railway |
|  District / Upper Tier Boundary |  Transmission / Communication Line |
| |  Pipeline |
| |  Protected Area |
| |  Crown Land |

DRAFT FOR CONSULTATION PURPOSES

This map is a graphic representation that describes the intent of the parcel boundary(ies). The information has been compiled from various sources and the accuracy is not guaranteed. Do not rely on it as being a precise indicator of routes, locations of features, or as a guide to navigation. This map may contain cartographic errors or omissions.
 Datum: North American 1983
 Projection: NAD 1983 UTM Zone 17N
 Published October 1, 2020



Algonquins of Ontario
Proposed Settlement Lands - 2020
Parcel: 391
District of Nipissing: Unincorporated Area,
Geographic Township of Boyd

0 250 m
 1:5,000



- Proposed Settlement Lands
- Lot Fabric
- Lower / Single Tier Boundary
- District / Upper Tier Boundary
- Highway
- Other Road
- Railway
- Transmission / Communication Line
- Pipeline
- Protected Area
- Crown Land

DRAFT FOR CONSULTATION PURPOSES

This map is a graphic representation that describes the intent of the parcel boundary(ies). The information has been compiled from various sources and the accuracy is not guaranteed. Do not rely on it as being a precise indicator of routes, locations of features, or as a guide to navigation. This map may contain cartographic errors or omissions.
 Datum: North American 1983
 Projection: NAD 1983 UTM Zone 17N
 Published October 2, 2020