

Algonquin Land Claim

Supplemental Report to the Draft Environmental Evaluation Report: Proposed Settlement Lands

**Appendix C1— Maps:
Counties of Frontenac, Hastings, Lanark,
Leeds and Grenville, Lennox and Addington,
Prescott and Russell and the City of Ottawa**

**Made under the Algonquin Land Claim
Declaration Order**

October 2020

**[Ontario.ca/page/Algonquin-land-claim-
environmental-evaluation-report](https://ontario.ca/page/Algonquin-land-claim-environmental-evaluation-report)**

Cette publication hautement spécialisée Supplemental Report to the Draft Environmental Evaluation Report Proposed Settlement Lands n'est disponible qu'en Anglais conformément au Règlement 671/92, selon lequel il n'est pas obligatoire de la traduire en vertu de la *Loi sur les services en français*. Pour obtenir des renseignements en français, veuillez communiquer avec le ministère des Richesses naturelles et des Forêts au 1-844-276-9091 ou eerfeedback@ontario.ca.

We are committed to providing accessible customer service <https://www.ontario.ca/page/ontario-public-service-ops-accessible-customer-service-policy>. If you need any of the information in an alternate format, please contact the Natural Resource Information and Support Centre <https://www.ontario.ca/feedback/contact-us> or call toll-free: 1-800-667-1940 (Monday to Friday 8:30 am to 5:00 pm E.T. except statutory holidays) or via TTY: 1-866-686-6072. We will acknowledge emails and online messages within two business days and answer them within 15 business days.

Overview

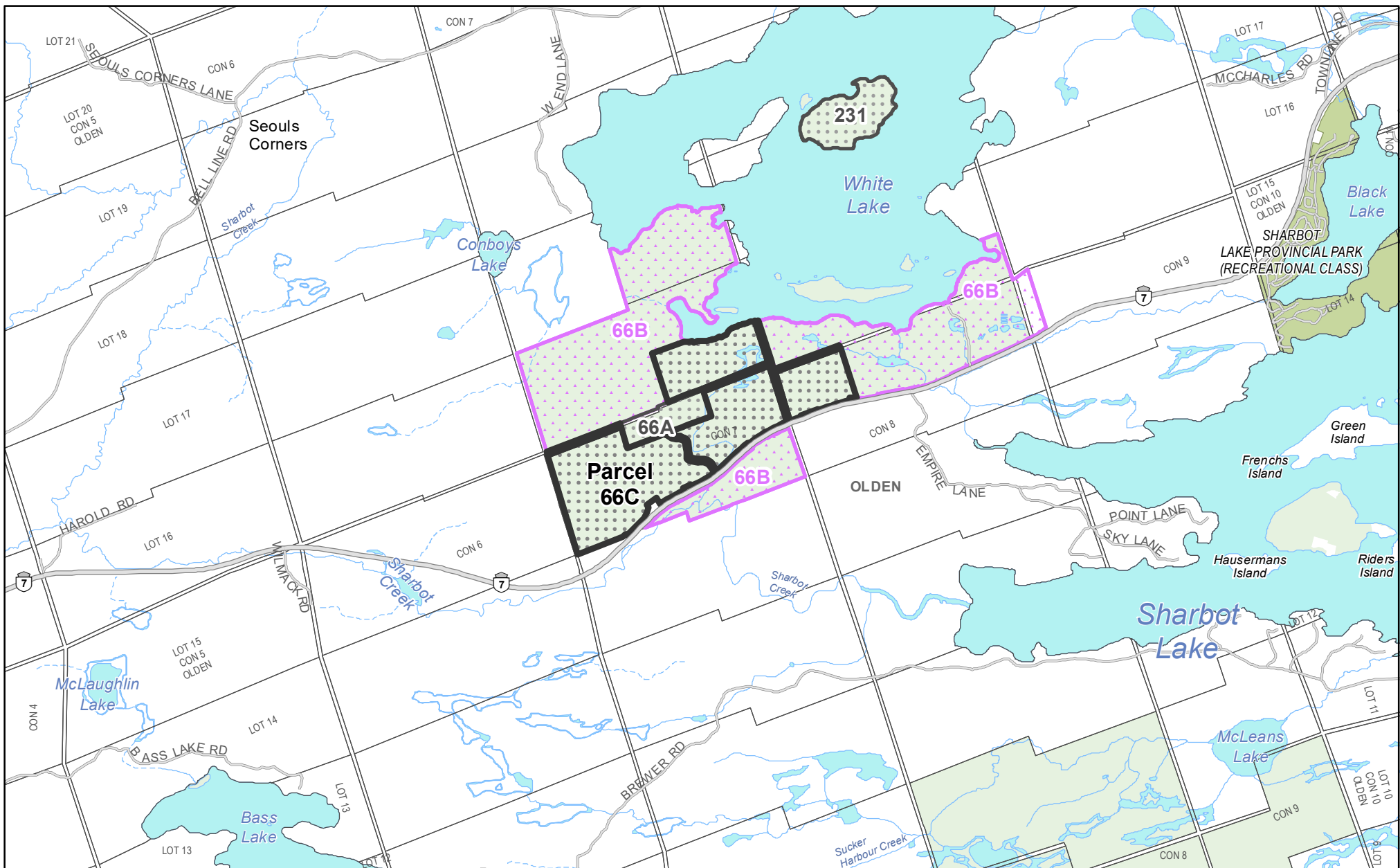
This is the Supplemental Report to the Draft Environmental Evaluation Report: Proposed Settlement Lands Appendix C1 – Maps for Counties of Frontenac, Hastings, Lanark, Leeds and Grenville, Lennox and Addington, Prescott and Russell and the City of Ottawa.

The maps are presented as described in Appendix B1 – for the Counties of:

- Frontenac
- Hastings
- Lanark
- Leeds and Grenville
- Lennox and Addington
- Prescott and Russell; and
- City of Ottawa.

This map package complements the tables as described in Appendix B1- for the respective municipalities listed above and includes:

- Parcel map: illustrates parcel boundaries
- Municipal land use designations and zoning maps where appropriate.



Algonquins of Ontario
Proposed Settlement Lands - 2020
Parcel: 66C
County of Frontenac: Township of Central Frontenac

0 250 500 750 1,000 m
 1:30,000

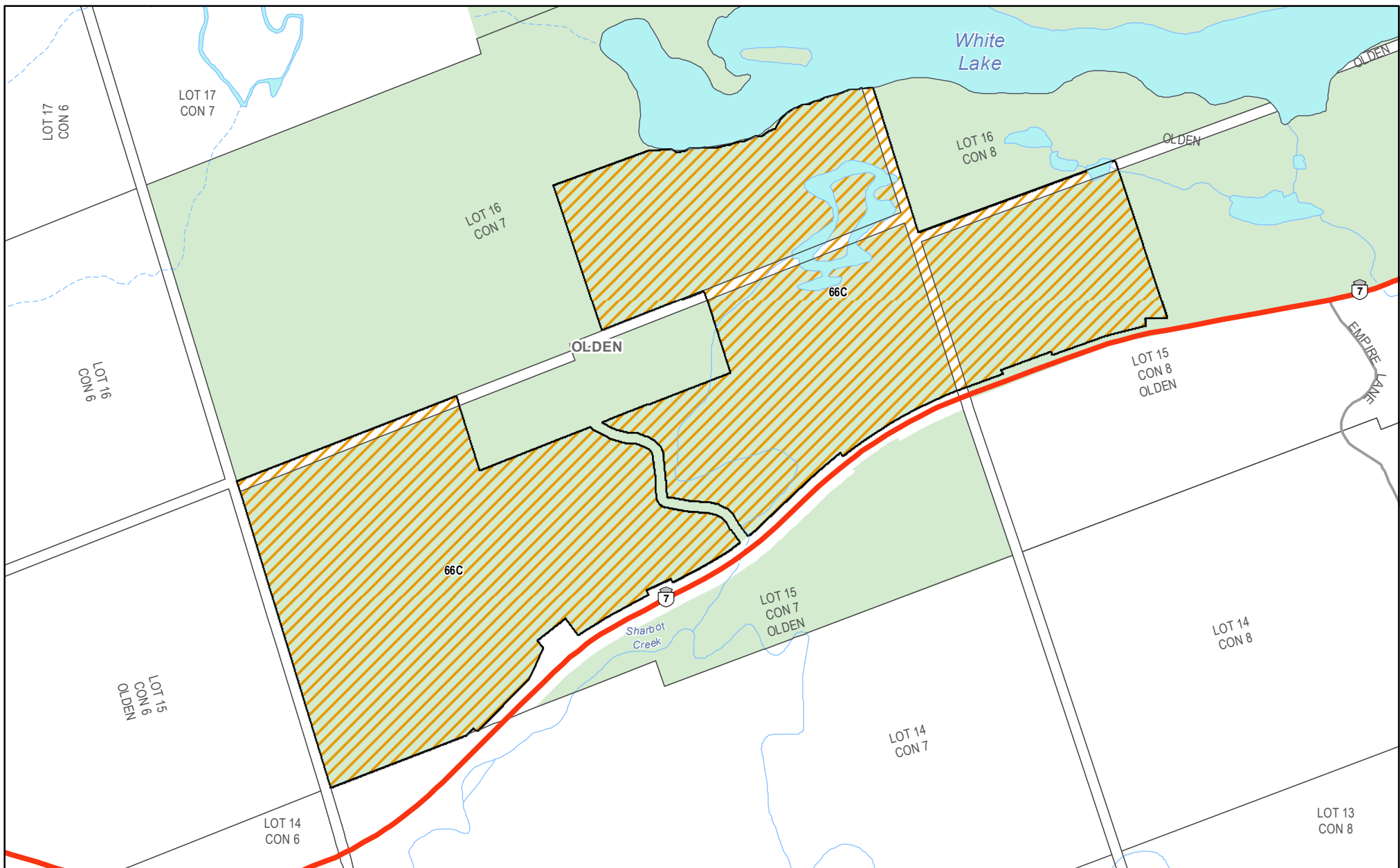


- Proposed Settlement Lands
- Other Algonquin Interests on Crown Land
- Lot Fabric
- Lower / Single Tier Boundary
- District / Upper Tier Boundary

- Highway
- Other Road
- Railway
- Transmission / Communication Line
- Pipeline
- Protected Area
- Crown Land

**DRAFT FOR
CONSULTATION PURPOSES**

This map is a graphic representation that describes the intent of the parcel boundary(ies). The information has been compiled from various sources and the accuracy is not guaranteed. Do not rely on this map as a precise indicator of routes, locations of features, or as a guide to navigation. This map may contain cartographic errors or omissions.
 Datum: North American 1983
 Projection: NAD 1983 UTM Zone 18N
 Published October 1, 2020



**Proposed Post-Transfer
Parcel: 66C**
County of Frontenac: Township of Central Frontenac

Official Plan Designation
Rural Area

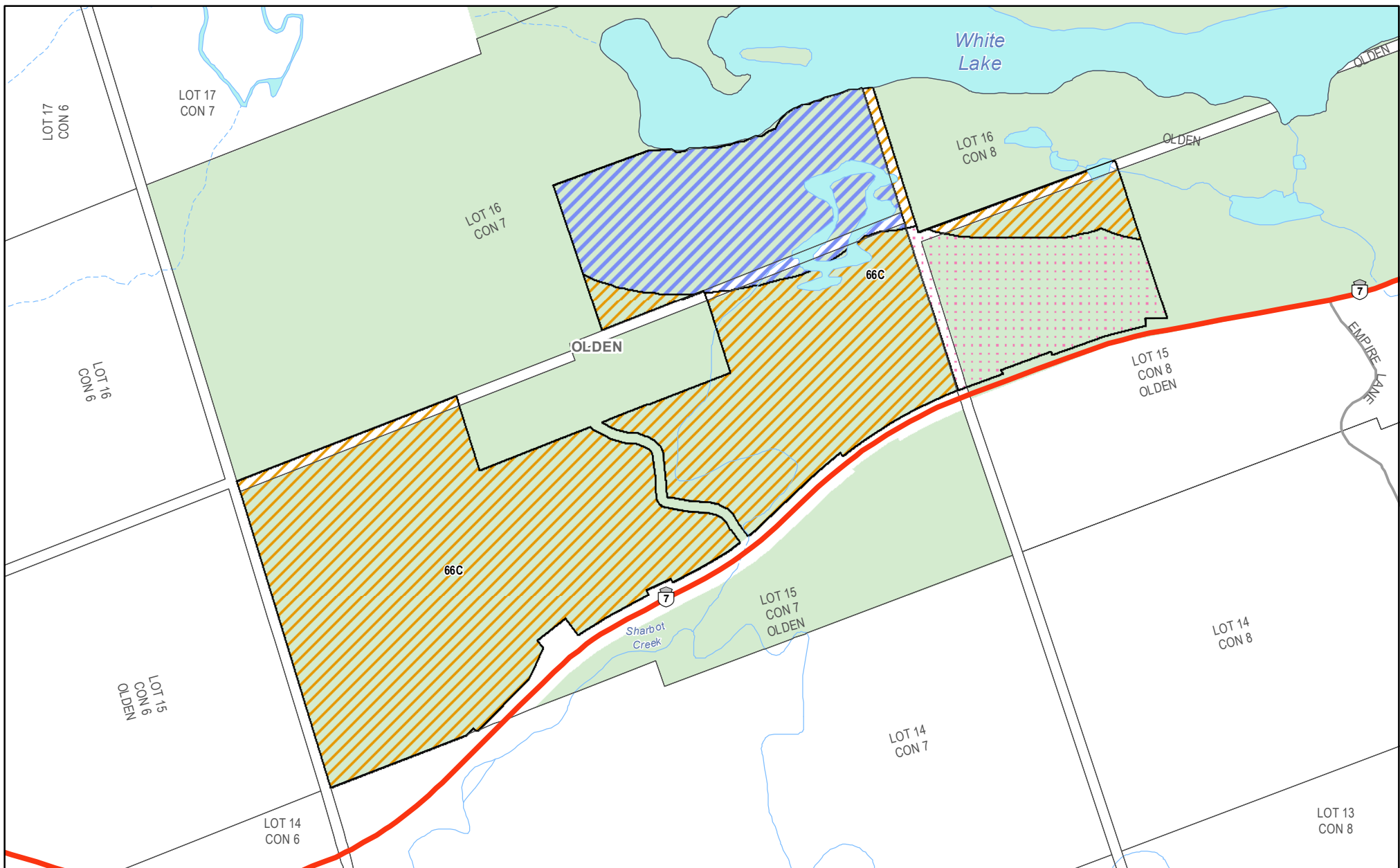
0 250 m
1:10,000

Highway
Other Road
Crown Land

**DRAFT FOR
DISCUSSION
PURPOSES**



Do not rely on this map as being a precise indicator of routes, locations of features, or as a guide to navigation. This map may contain cartographic errors or omissions. Map data compiled from various sources. Datum: North American 1983 Projection: NAD 1983 UTM Zone 18N Published May 7, 2020



**Proposed Post-Transfer
Parcel: 66C**
County of Frontenac: Township of Central Frontenac

0 250 m
1:10,000

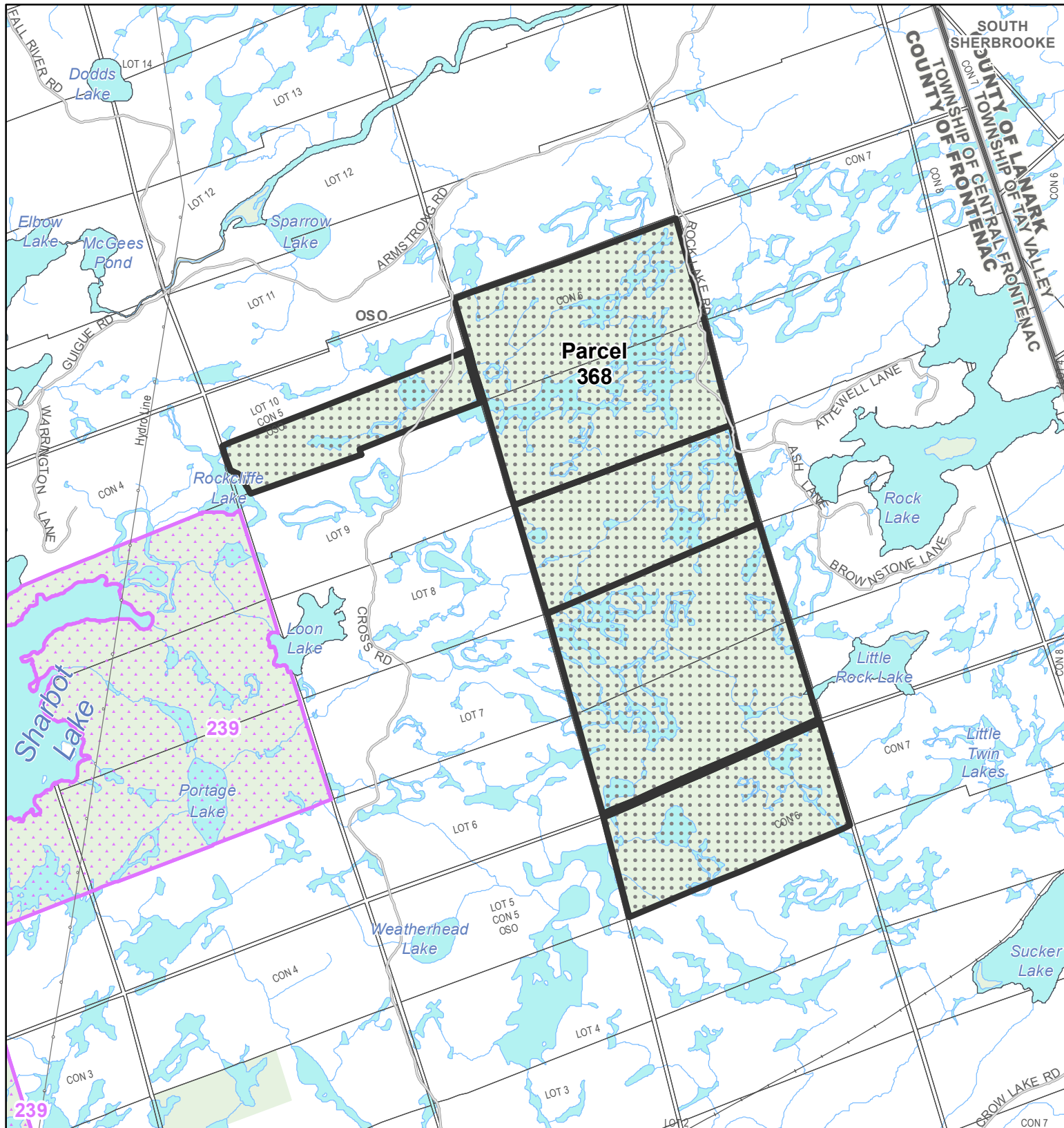
Highway
Other Road
Crown Land

Zoning
Environmental Protection
Rural
White Lake Waterfront Residential Exception 1) (RW-X1)

**DRAFT FOR
DISCUSSION
PURPOSES**



Do not rely on this map as being a precise indicator of routes, locations of features, or as a guide to navigation. This map may contain cartographic errors or omissions. Map data compiled from various sources. Datum: North American 1983 Projection: NAD 1983 UTM Zone 18N Published May 7, 2020

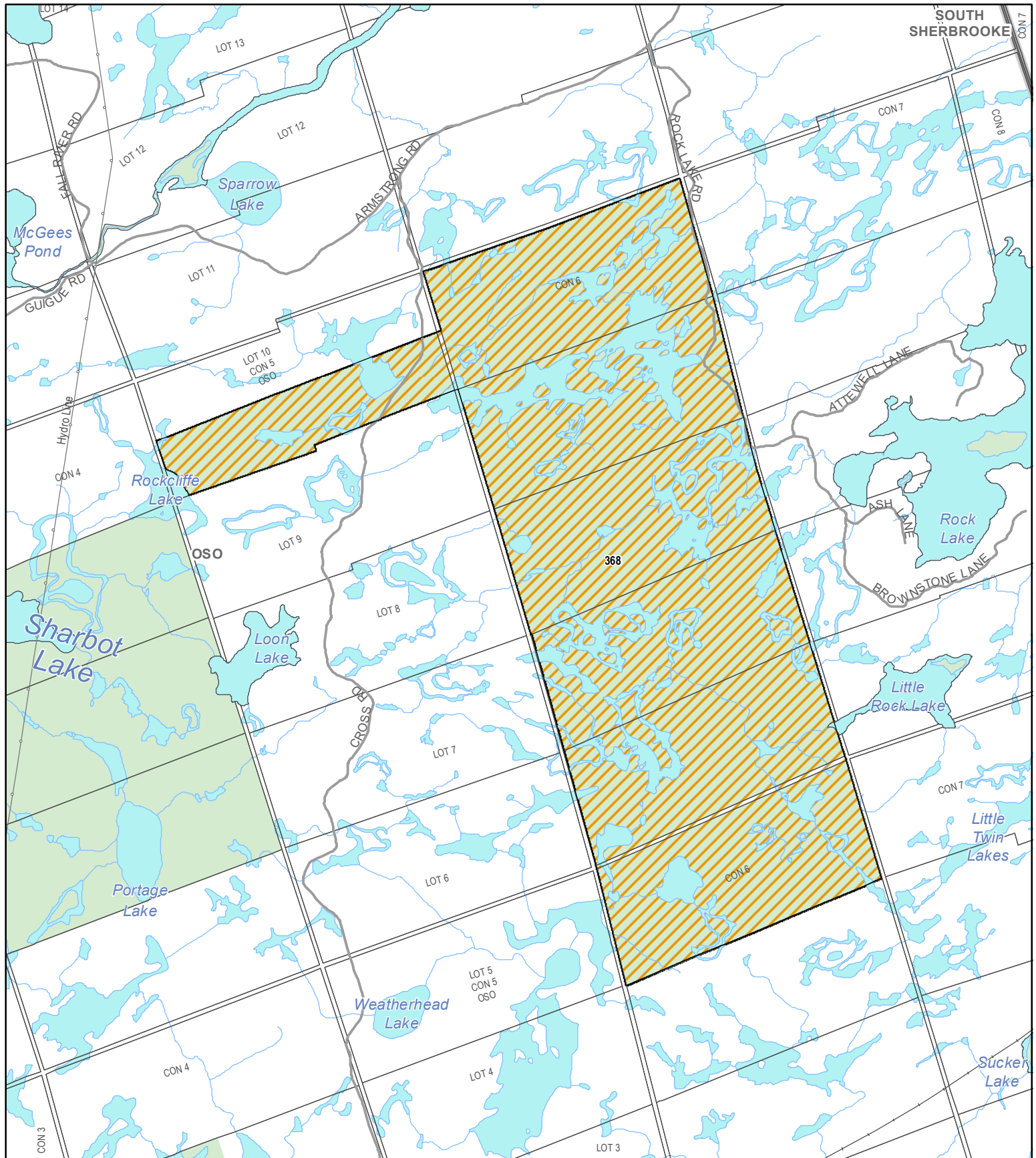


Algonquins of Ontario
Proposed Settlement Lands - 2020
Parcel: 368
County of Frontenac: Township of Central Frontenac

- Proposed Settlement Lands
- Other Algonquin Interests on Crown Land
- Lot Fabric
- Lower / Single Tier Boundary
- District / Upper Tier Boundary
- Highway
- Other Road
- Railway
- Transmission / Communication Line
- Pipeline
- Protected Area
- Crown Land

DRAFT FOR CONSULTATION PURPOSES

This map is a graphic representation that describes the intent of the parcel boundary(ies). The information has been compiled from various sources and the accuracy is not guaranteed. Do not rely on it as being a precise indicator of routes, locations of features, or as a guide to navigation. This map may contain cartographic errors or omissions.
 Datum: North American 1983
 Projection: NAD 1983 UTM Zone 18N
 Published October 2, 2020



**Proposed Post-Transfer
Parcel: 368**
County of Frontenac: Township of Central Frontenac

Official Plan Designation
Rural Area

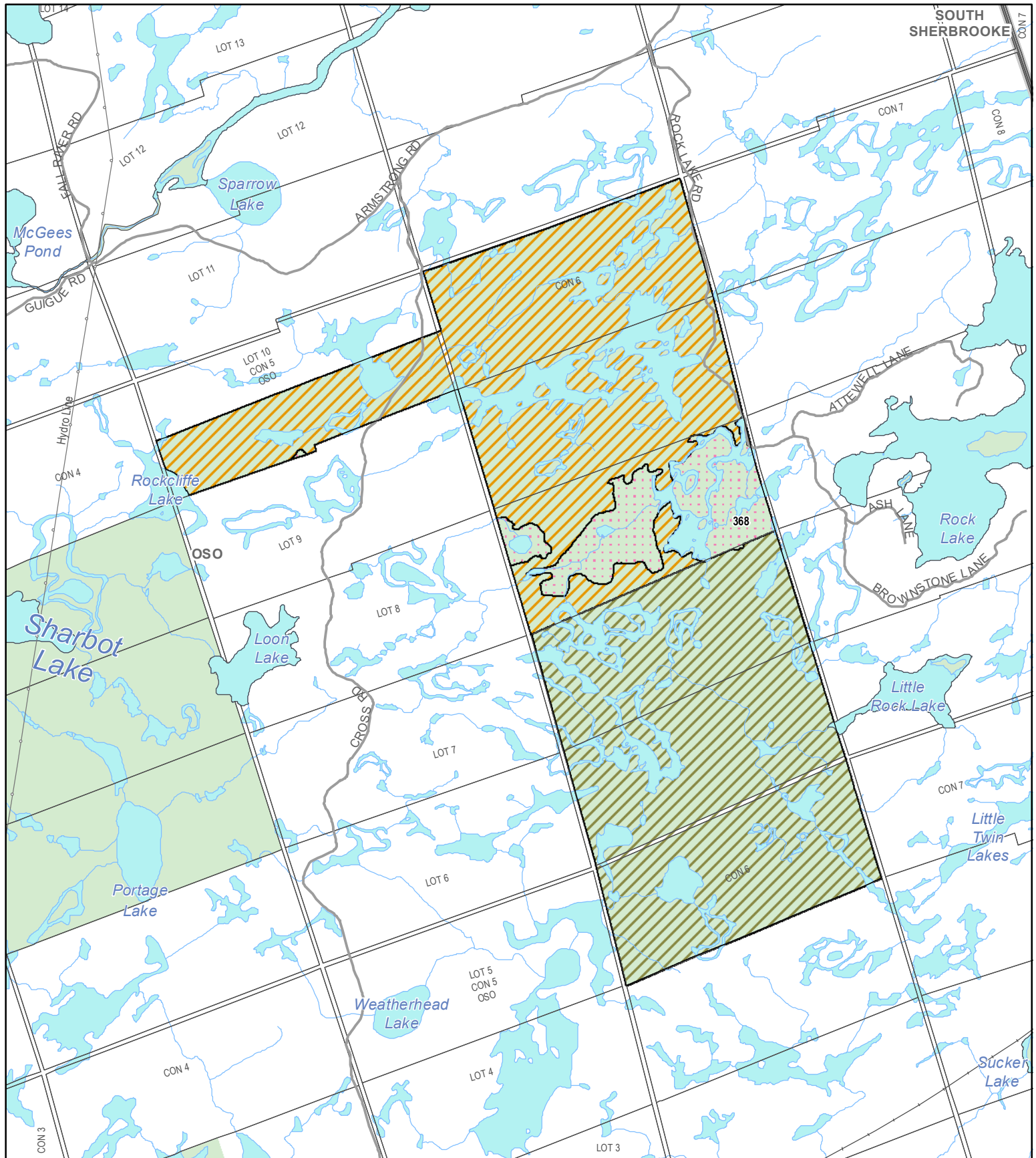
**DRAFT FOR
DISCUSSION
PURPOSES**



0 250 500 750 1,000 m
1:25,000

Highway
Other Road
Crown Land

Do not rely on this map as being a precise indicator of routes, locations of features, or as a guide to navigation. This map may contain cartographic errors or omissions. Map data compiled from various sources. Datum: North American 1983 Projection: NAD 1983 UTM Zone 18N Published May 7, 2020



**Proposed Post-Transfer
Parcel: 368**
County of Frontenac: Township of Central Frontenac

Zoning

	Environmental Protection
	Limited Service Rural
	Rural

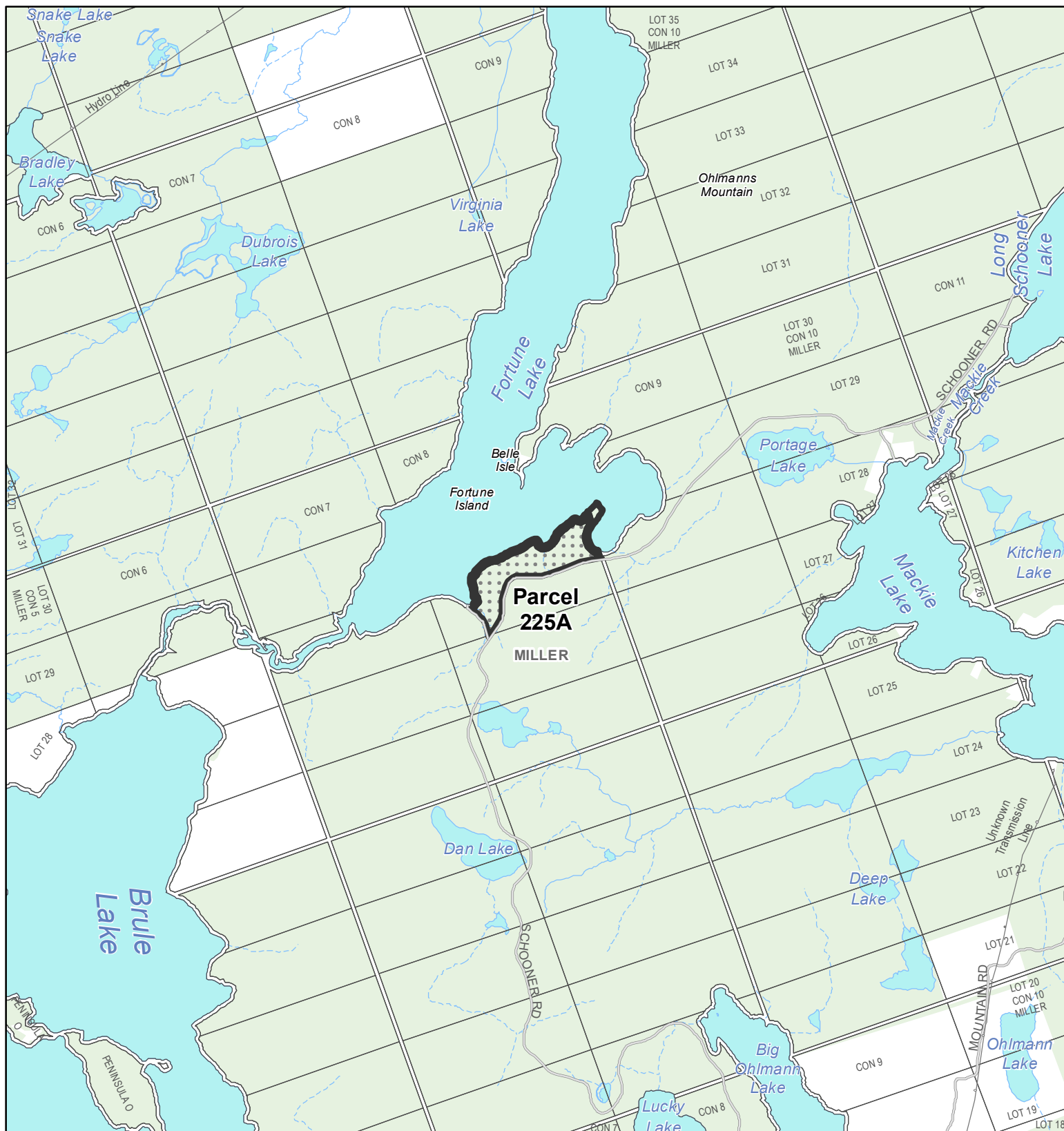
0 250 500 750 1,000 m
1:25,000

Highway
 Other Road
 Crown Land

**DRAFT FOR
DISCUSSION
PURPOSES**



Do not rely on this map as being a precise indicator of routes, locations of features, or as a guide to navigation. This map may contain cartographic errors or omissions. Map data compiled from various sources. Datum: North American 1983 Projection: NAD 1983 UTM Zone 18N Published May 7, 2020



Algonquins of Ontario
Proposed Settlement Lands - 2020
Parcel: 225A
County of Frontenac: Township of North Frontenac

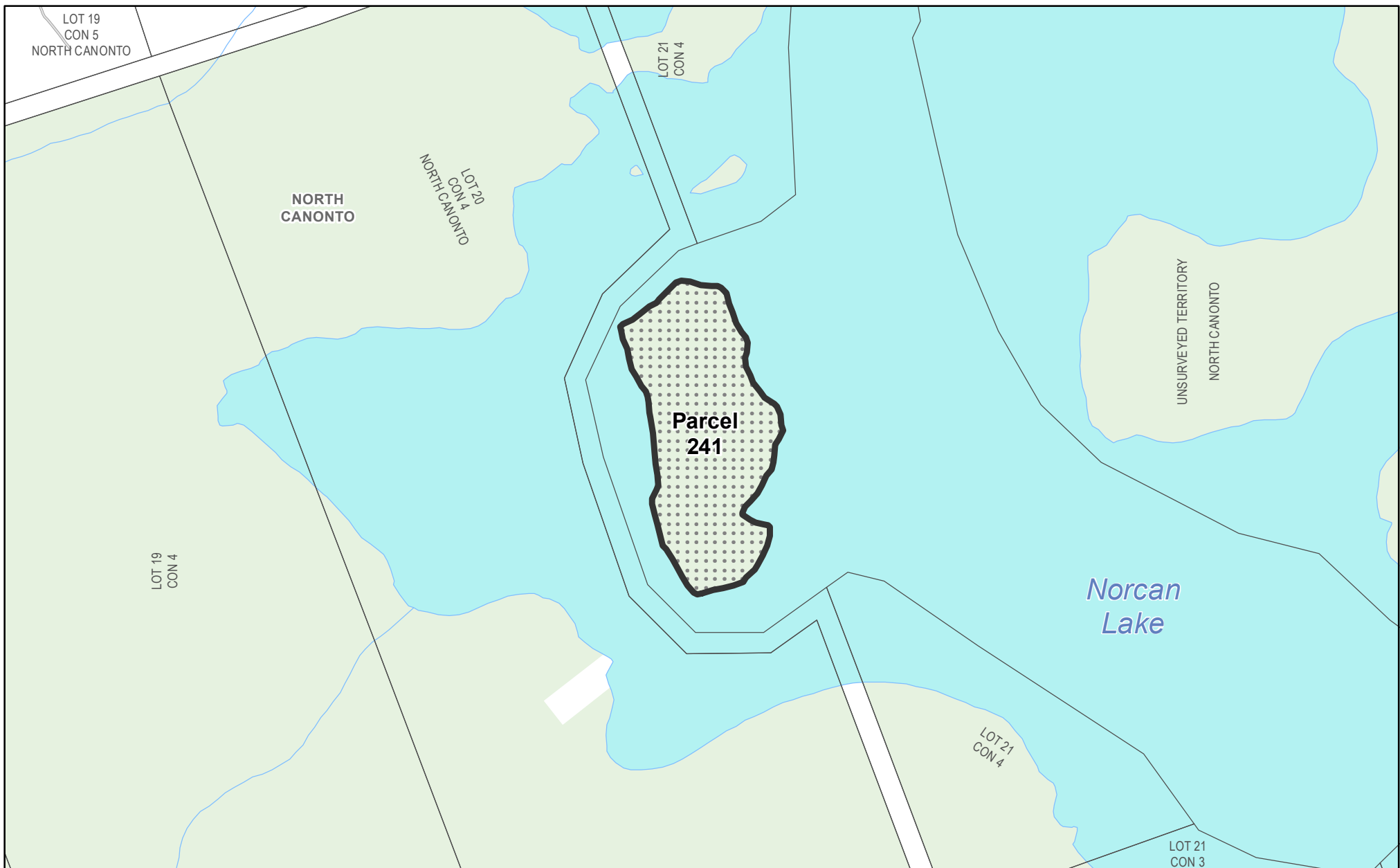
- Proposed Settlement Lands
- Lot Fabric
- Lower / Single Tier Boundary
- District / Upper Tier Boundary
- Highway
- Other Road
- Railway
- Transmission / Communication Line
- Pipeline
- Protected Area
- Crown Land

0 250 500 750 1,000 m
 1:30,000

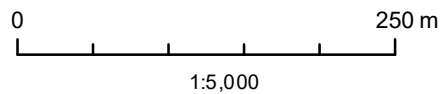


DRAFT FOR CONSULTATION PURPOSES

This map is a graphic representation that describes the intent of the parcel boundary(ies). The information has been compiled from various sources and the accuracy is not guaranteed. Do not rely on it as being a precise indicator of routes, locations of features, or as a guide to navigation. This map may contain cartographic errors or omissions.
 Datum: North American 1983
 Projection: NAD 1983 UTM Zone 18N
 Published October 2, 2020



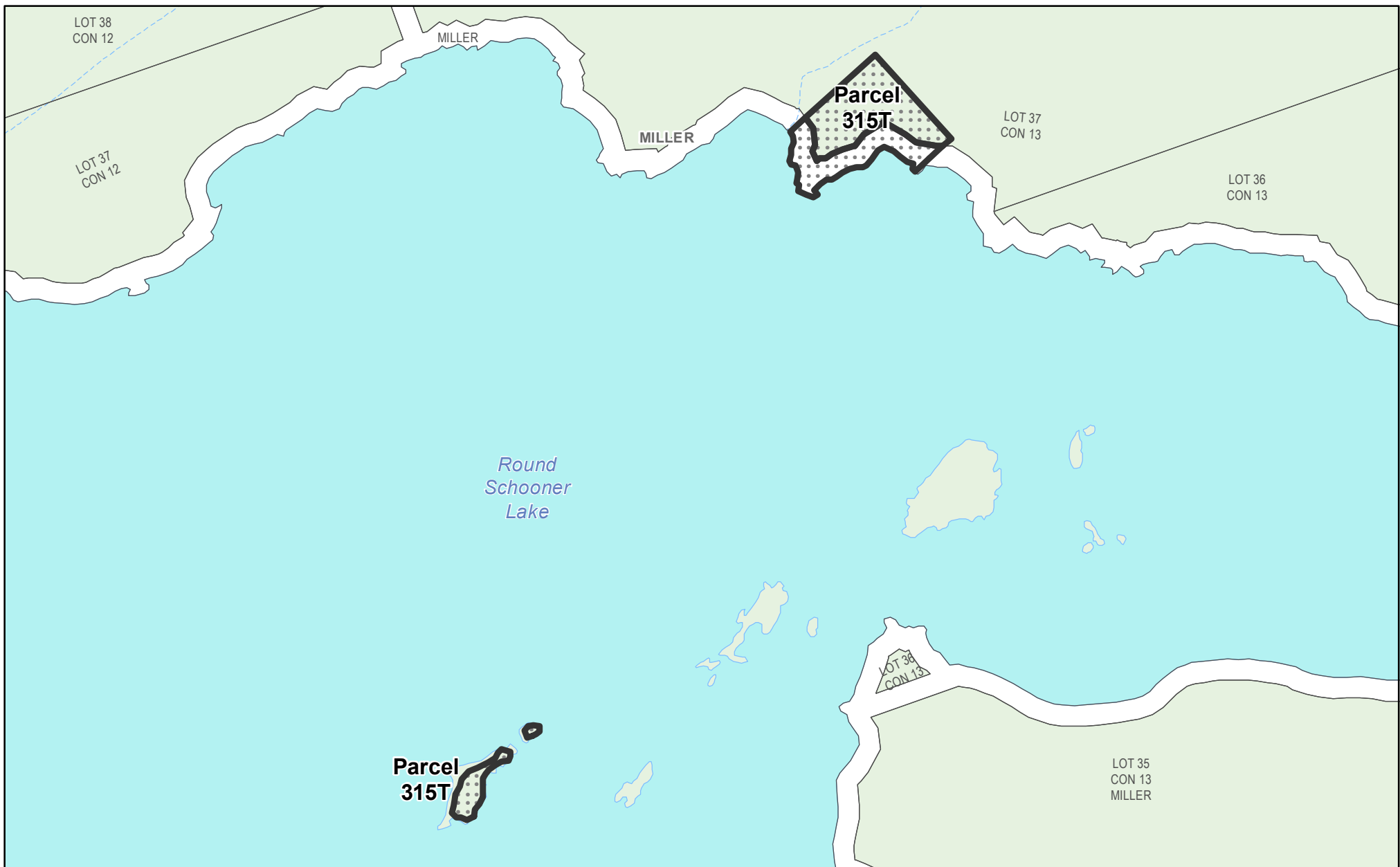
Algonquins of Ontario
Proposed Settlement Lands - 2020
Parcel: 241
County of Frontenac: Township of North Frontenac



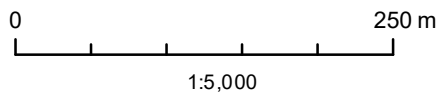
- | | |
|--------------------------------|-----------------------------------|
| Proposed Settlement Lands | Highway |
| Lot Fabric | Other Road |
| Lower / Single Tier Boundary | Railway |
| District / Upper Tier Boundary | Transmission / Communication Line |
| | Pipeline |
| | Protected Area |
| | Crown Land |

DRAFT FOR CONSULTATION PURPOSES

This map is a graphic representation that describes the intent of the parcel boundary(ies). The information has been compiled from various sources and the accuracy is not guaranteed. Do not rely on it as being a precise indicator of routes, locations of features, or as a guide to navigation. This map may contain cartographic errors or omissions.
 Datum: North American 1983
 Projection: NAD 1983 UTM Zone 18N
 Published October 1, 2020



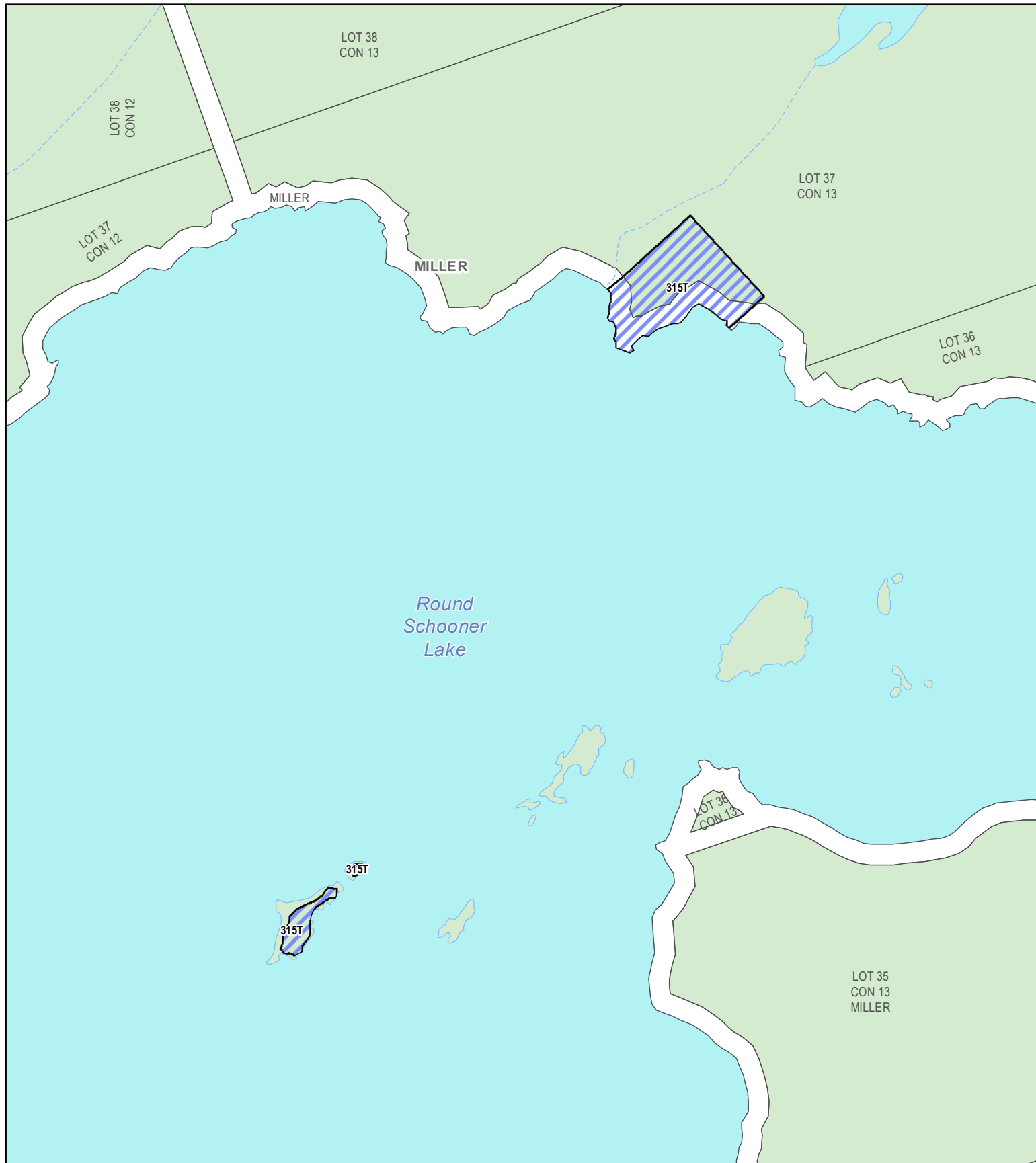
Algonquins of Ontario
Proposed Settlement Lands - 2020
Parcel: 315T
County of Frontenac: Township of North Frontenac



- | | |
|--------------------------------|-----------------------------------|
| Proposed Settlement Lands | Highway |
| Lot Fabric | Other Road |
| Lower / Single Tier Boundary | Railway |
| District / Upper Tier Boundary | Transmission / Communication Line |
| | Pipeline |
| | Protected Area |
| | Crown Land |

**DRAFT FOR
CONSULTATION PURPOSES**




This map is a graphic representation that describes the intent of the parcel boundary(ies). The information has been compiled from various sources and the accuracy is not guaranteed. Do not rely on it as being a precise indicator of routes, locations of features, or as a guide to navigation. This map may contain cartographic errors or omissions.
 Datum: North American 1983
 Projection: NAD 1983 UTM Zone 18N
 Published October 1, 2020



Proposed Post-Transfer
Parcel: 315T
 County of Frontenac: Township of North Frontenac

Official Plan Designation
 Waterfront Area

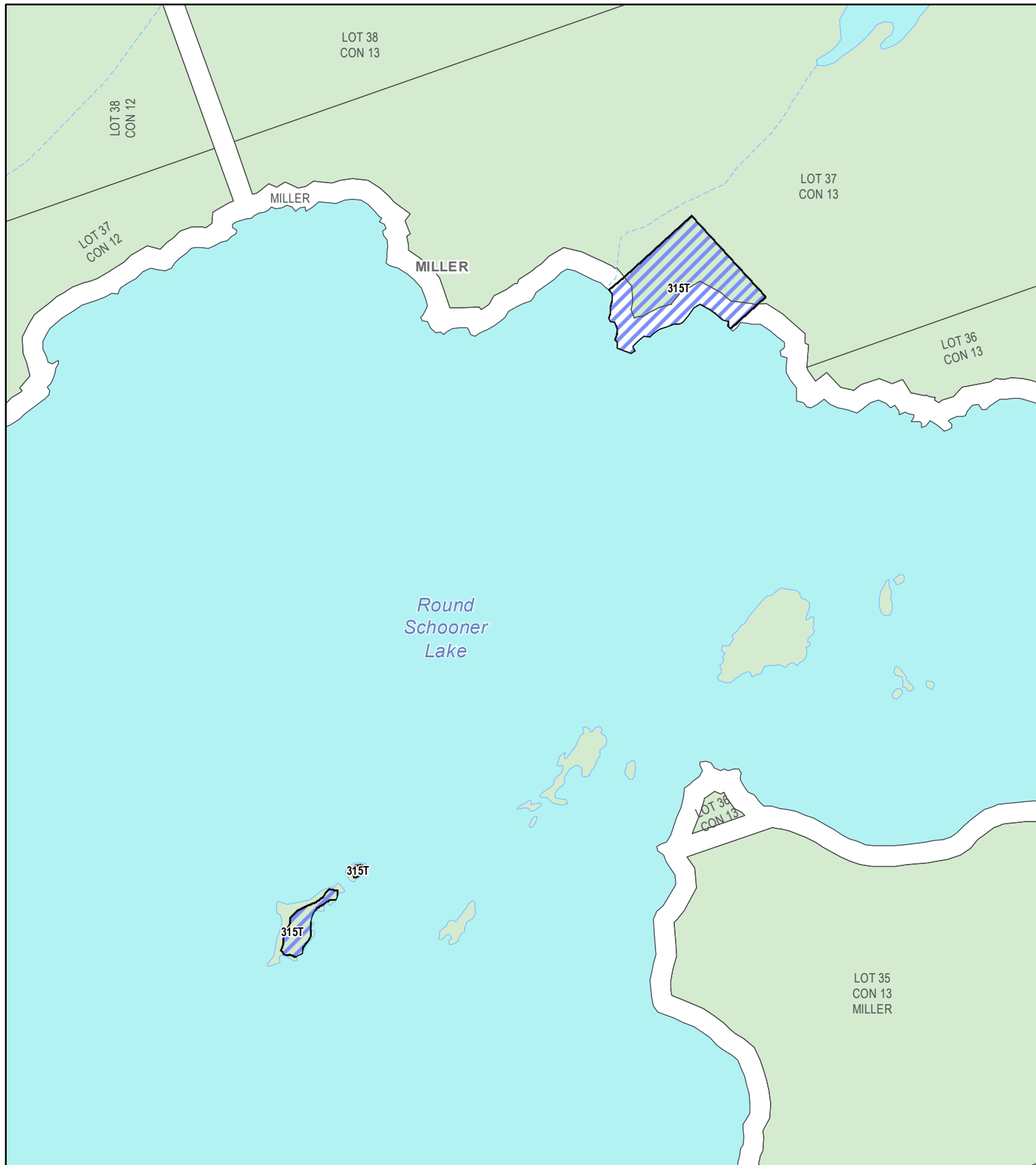
0 250 m
 1:5,000

 Highway
 Other Road
 Crown Land

**DRAFT FOR
 DISCUSSION
 PURPOSES**






Do not rely on this map as being a precise indicator of routes, locations of features, or as a guide to navigation. This map may contain cartographic errors or omissions. Map data compiled from various sources. Datum: North American 1983 Projection: NAD 1983 UTM Zone 18N Published May 7, 2020



Proposed Post-Transfer
Parcel: 315T
 County of Frontenac: Township of North Frontenac

Zoning
 Limited Service Waterfront

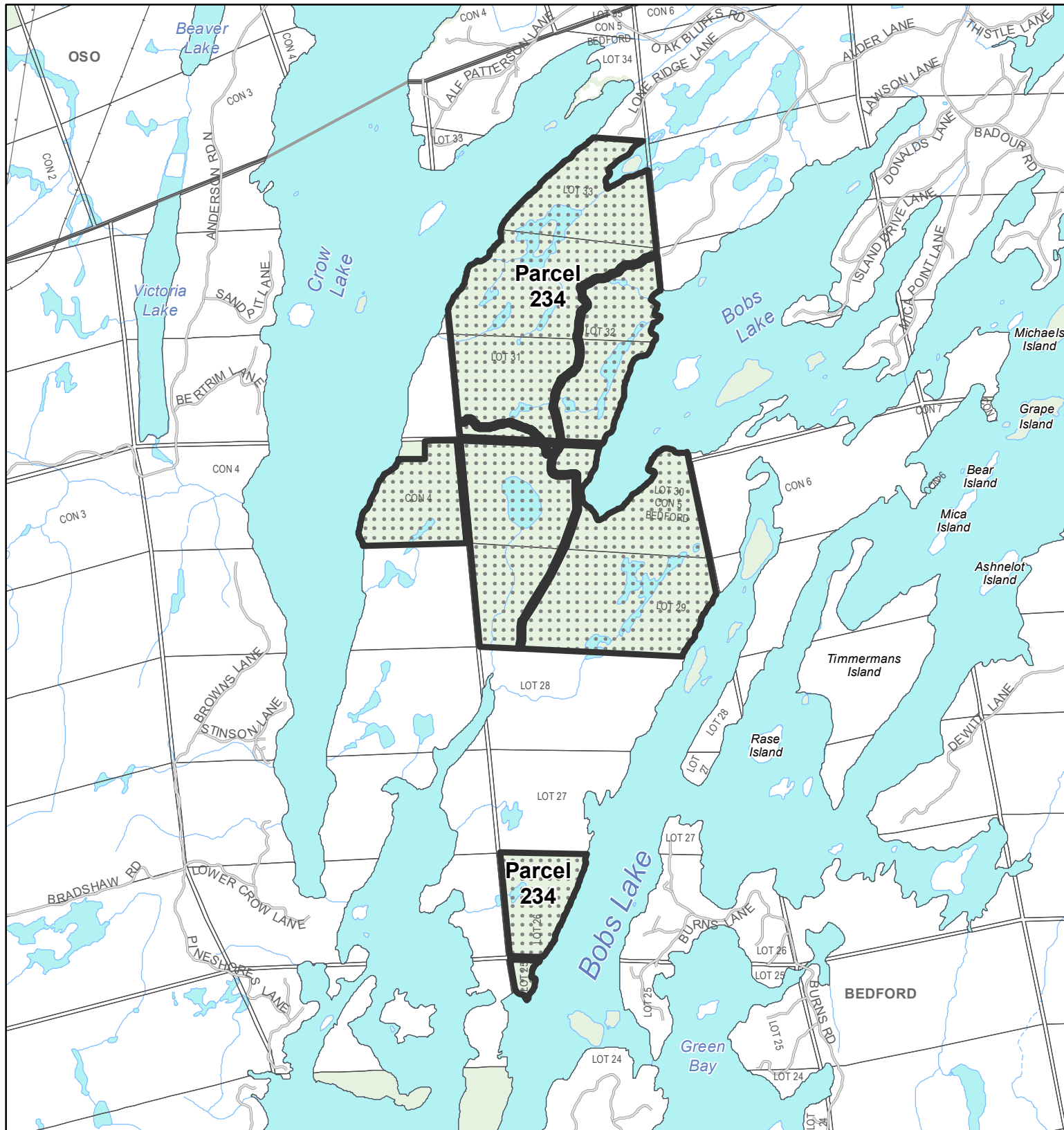
0 250 m
 1:5,000

 Highway
 Other Road
 Crown Land

**DRAFT FOR
 DISCUSSION
 PURPOSES**



Do not rely on this map as being a precise indicator of routes, locations of features, or as a guide to navigation. This map may contain cartographic errors or omissions. Map data compiled from various sources. Datum: North American 1983 Projection: NAD 1983 UTM Zone 18N Published May 7, 2020



Algonquins of Ontario
Proposed Settlement Lands - 2020
Parcel: 234
County of Frontenac: Township of South Frontenac

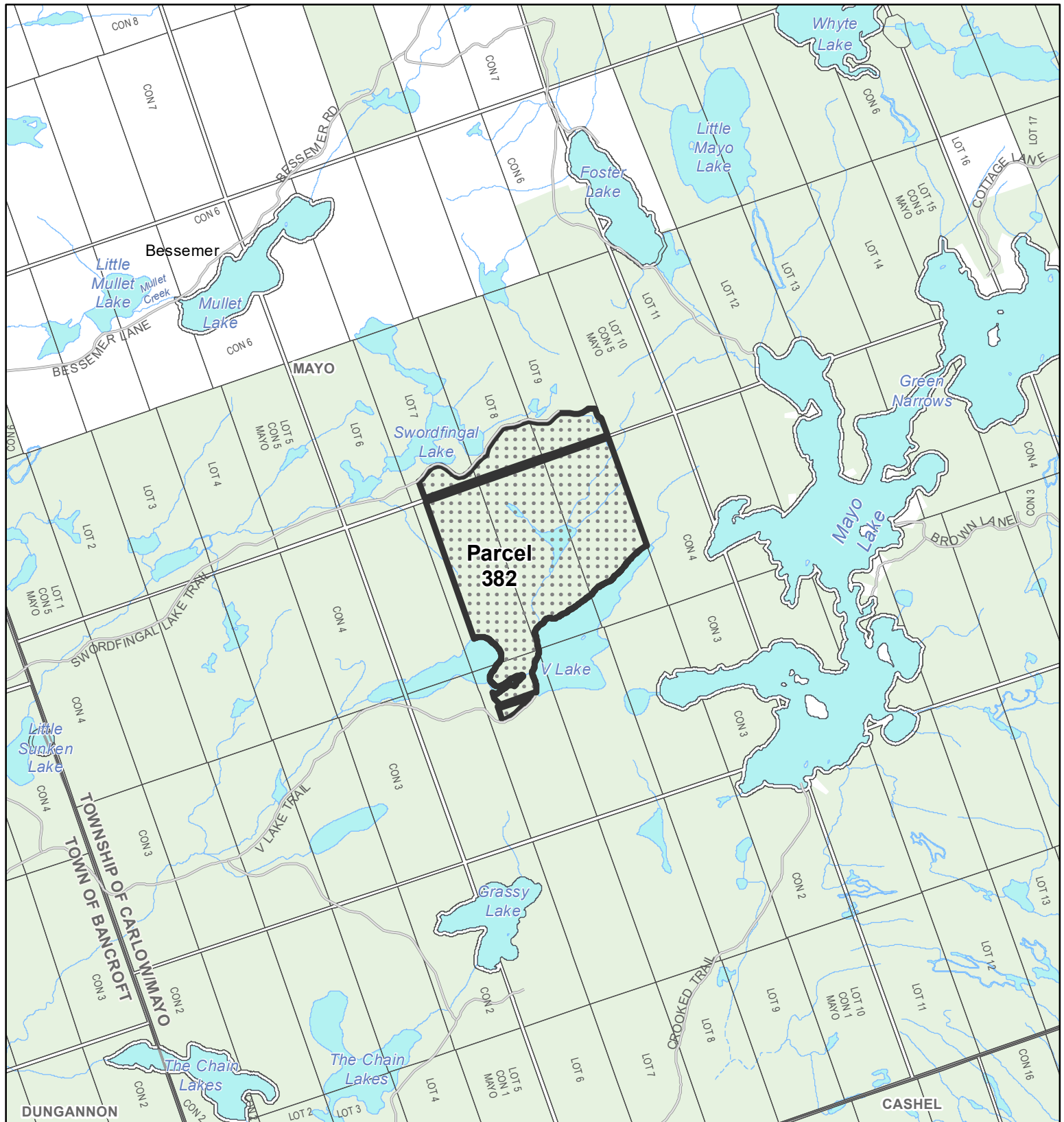
- Proposed Settlement Lands
- Lot Fabric
- Lower / Single Tier Boundary
- District / Upper Tier Boundary
- Highway
- Other Road
- Railway
- Transmission / Communication Line
- Pipeline
- Protected Area
- Crown Land

0 250 500 750 1,000 m
 1:30,000



**DRAFT FOR
 CONSULTATION
 PURPOSES**

This map is a graphic representation that describes the intent of the parcel boundary(ies). The information has been compiled from various sources and the accuracy is not guaranteed. Do not rely on it as being a precise indicator of routes, locations of features, or as a guide to navigation. This map may contain cartographic errors or omissions.
 Datum: North American 1983
 Projection: NAD 1983 UTM Zone 18N
 Published October 2, 2020



Algonquins of Ontario
Proposed Settlement Lands - 2020
Parcel: 382
County of Hastings: Township of Carlow/Mayo

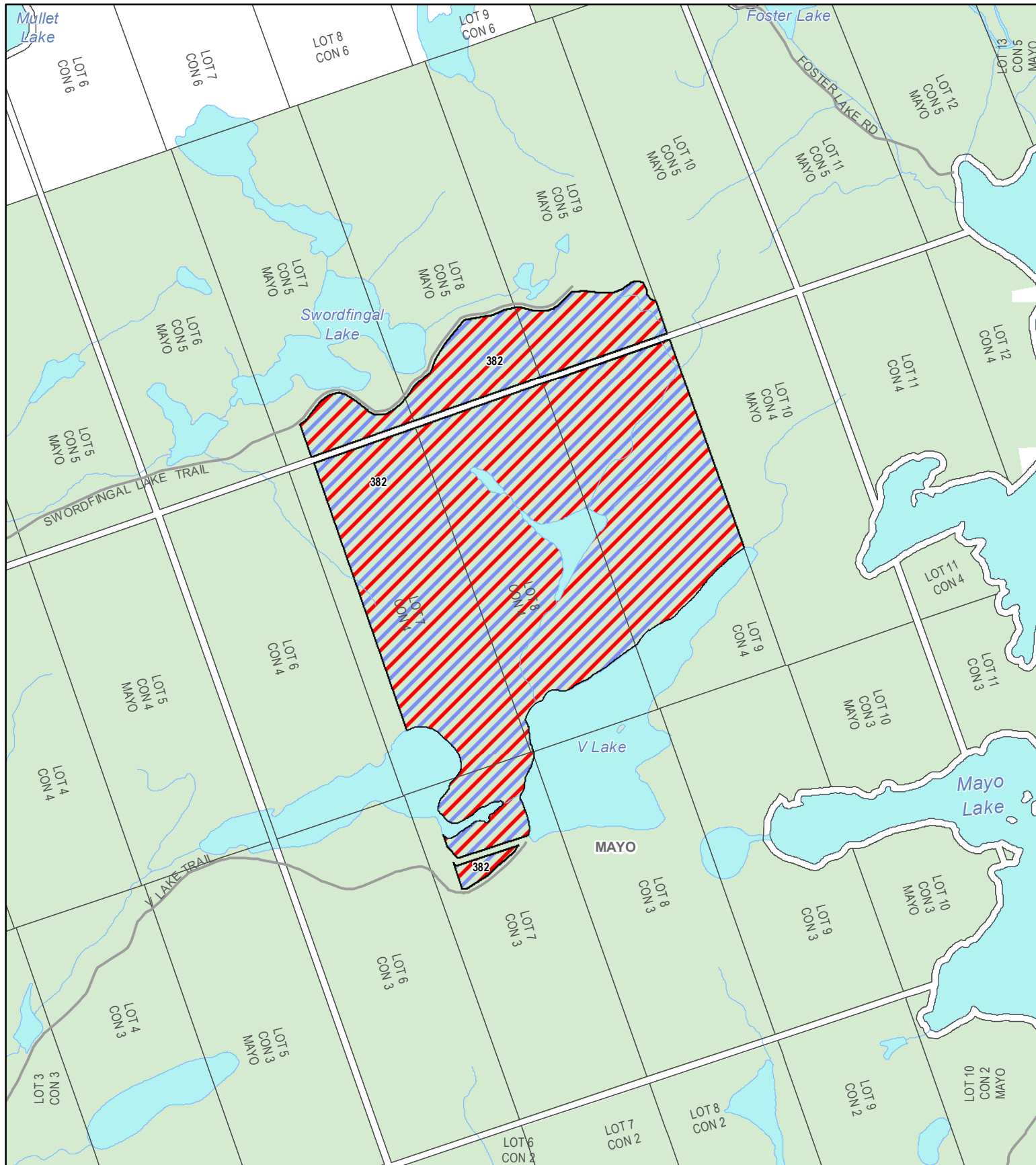
- Proposed Settlement Lands
- Lot Fabric
- Lower / Single Tier Boundary
- District / Upper Tier Boundary
- Highway
- Other Road
- Railway
- Transmission / Communication Line
- Pipeline
- Protected Area
- Crown Land

**DRAFT FOR
CONSULTATION
PURPOSES**

This map is a graphic representation that describes the intent of the parcel boundary(ies). The information has been compiled from various sources and the accuracy is not guaranteed. Do not rely on it as being a precise indicator of routes, locations of features, or as a guide to navigation. This map may contain cartographic errors or omissions.
 Datum: North American 1983
 Projection: NAD 1983 UTM Zone 18N
 Published October 2, 2020

0 250 500 750 1,000 m
 1:30,000








**Proposed Post-Transfer
Parcel: 382
County of Hastings**

Official Plan Designation
 Rural / Waterfront

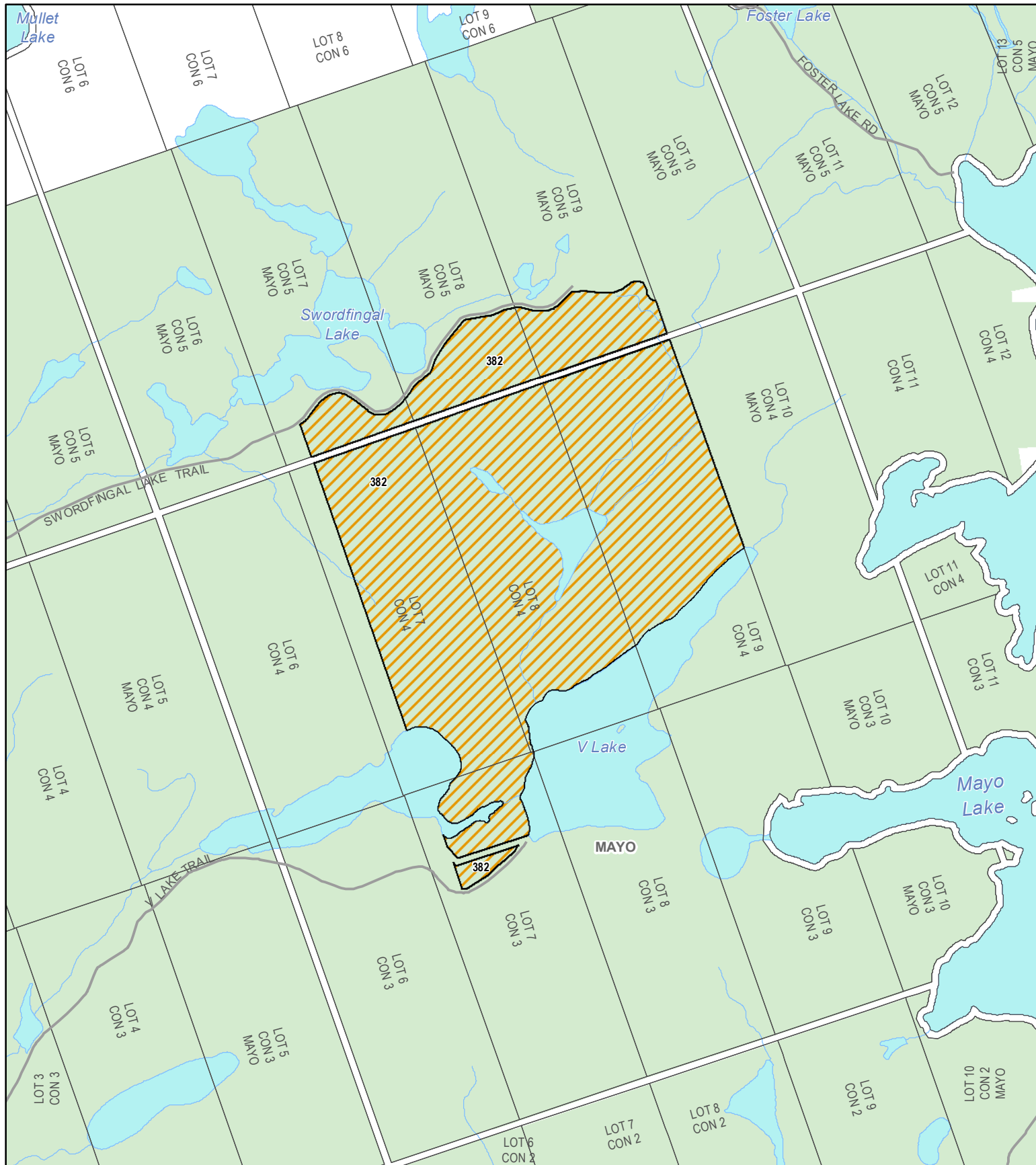
**DRAFT FOR
DISCUSSION
PURPOSES**



0 250 500 m
 1:15,000

 Highway
 Other Road
 Crown Land

Do not rely on this map as being a precise indicator of routes, locations of features, or as a guide to navigation. This map may contain cartographic errors or omissions. Map data compiled from various sources. Datum: North American 1983 Projection: NAD 1983 UTM Zone 18N Published May 7, 2020






**Proposed Post-Transfer
Parcel: 382**
County of Hastings: Township of Carlow/Mayo

Zoning
 Rural

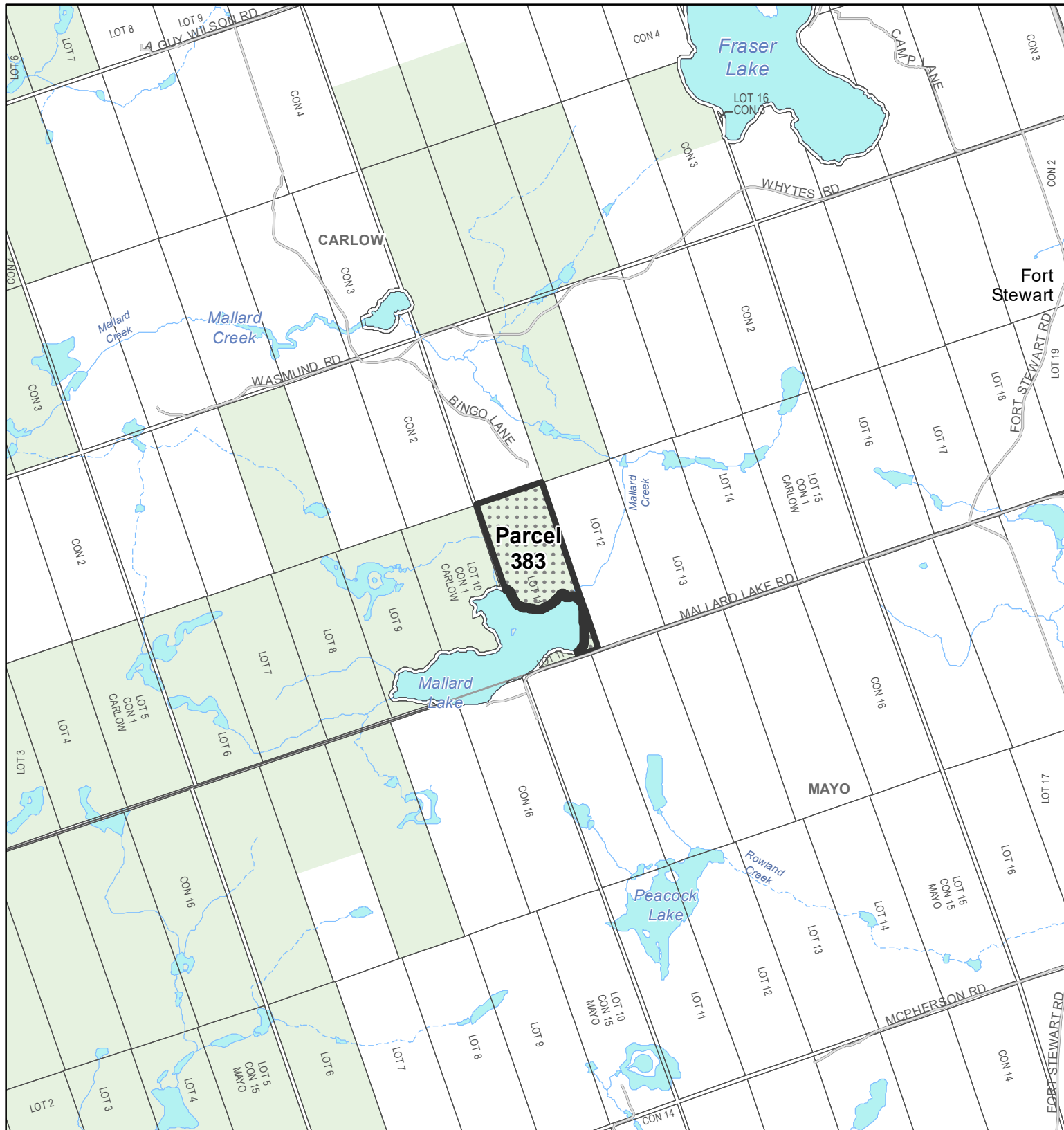
**DRAFT FOR
DISCUSSION
PURPOSES**



0 250 500 m
1:15,000

 Highway
 Other Road
 Crown Land

Do not rely on this map as being a precise indicator of routes, locations of features, or as a guide to navigation. This map may contain cartographic errors or omissions. Map data compiled from various sources. Datum: North American 1983 Projection: NAD 1983 UTM Zone 18N Published May 7, 2020



Algonquins of Ontario
Proposed Settlement Lands - 2020
Parcel: 383
County of Hastings: Township of Carlow/Mayo

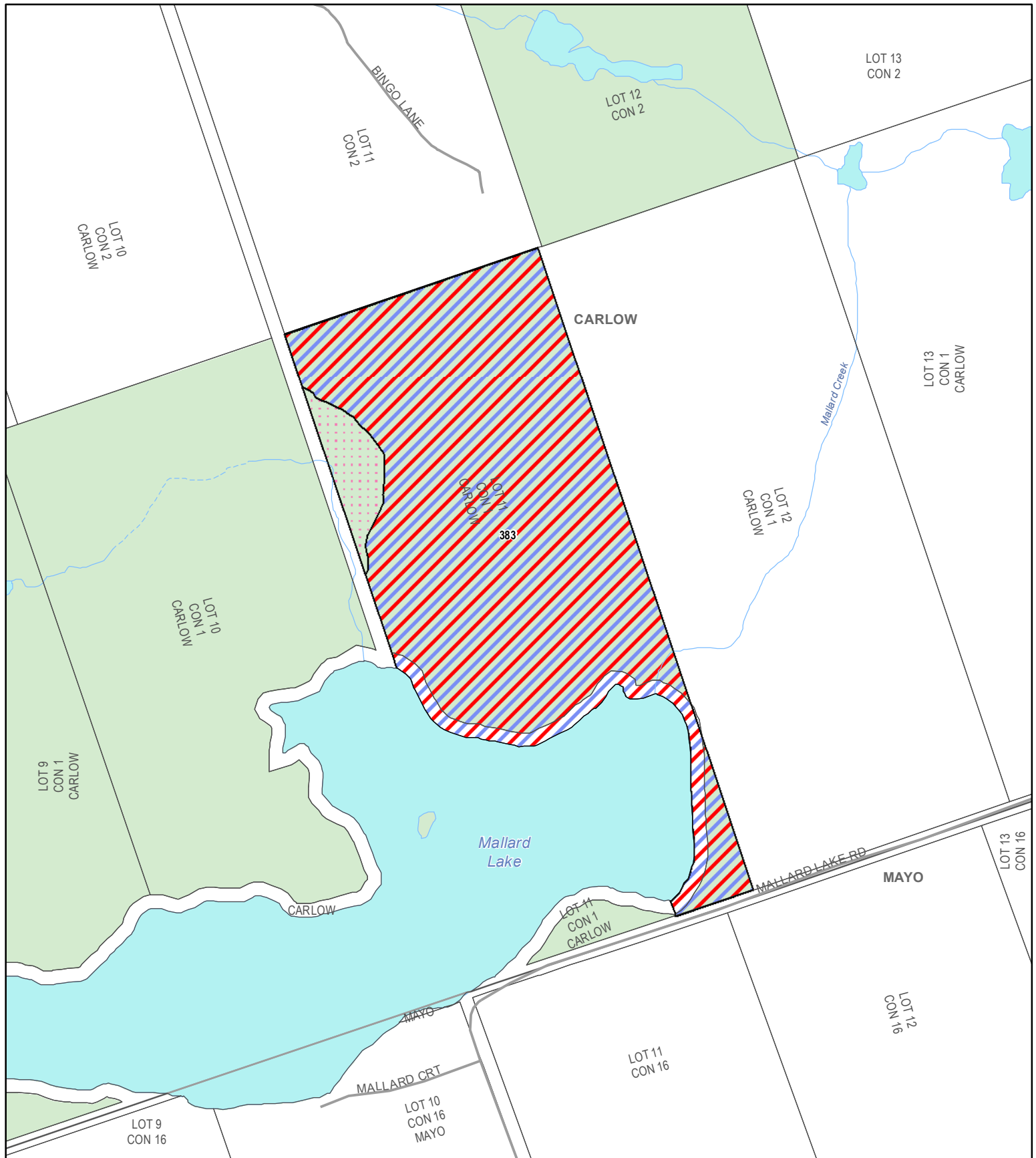
- Proposed Settlement Lands
- Lot Fabric
- Lower / Single Tier Boundary
- District / Upper Tier Boundary
- Highway
- Other Road
- Railway
- Transmission / Communication Line
- Pipeline
- Protected Area
- Crown Land

0 250 500 750 1,000 m
 1:30,000




DRAFT FOR CONSULTATION PURPOSES

This map is a graphic representation that describes the intent of the parcel boundary(ies). The information has been compiled from various sources and the accuracy is not guaranteed. Do not rely on it as being a precise indicator of routes, locations of features, or as a guide to navigation. This map may contain cartographic errors or omissions.
 Datum: North American 1983
 Projection: NAD 1983 UTM Zone 18N
 Published October 2, 2020






**Proposed Post-Transfer
Parcel: 383
County of Hastings**

Official Plan Designation
 Environmental Protection
 Rural / Waterfront

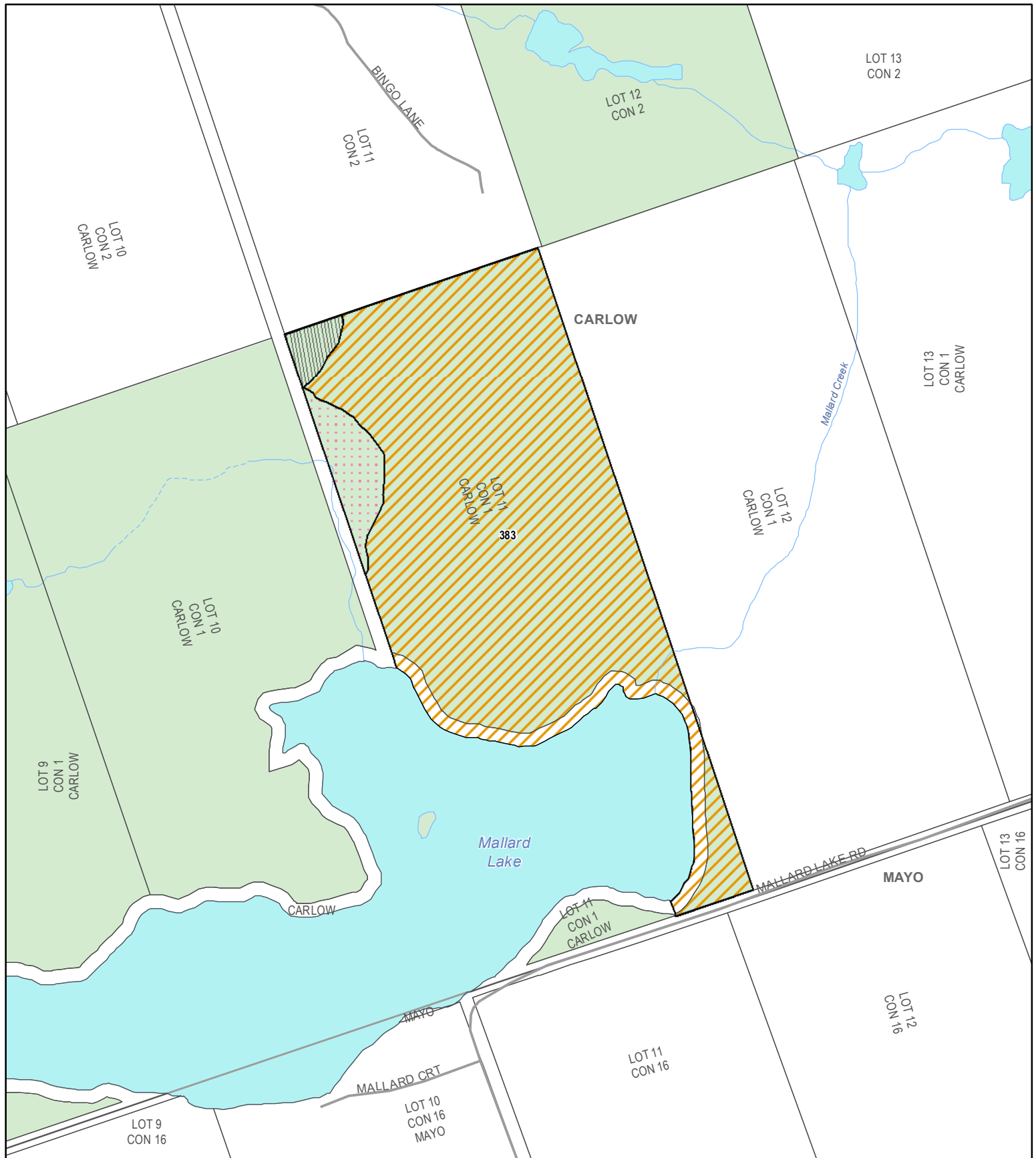
**DRAFT FOR
DISCUSSION
PURPOSES**




0 250 m
1:7,500

 Highway
 Other Road
 Crown Land

Do not rely on this map as being a precise indicator of routes, locations of features, or as a guide to navigation. This map may contain cartographic errors or omissions. Map data compiled from various sources. Datum: North American 1983 Projection: NAD 1983 UTM Zone 18N Published August 19, 2020



Proposed Post-Transfer
Parcel: 383
County of Hastings: Township of Carlow/Mayo



— Highway
 — Other Road
 — Crown Land

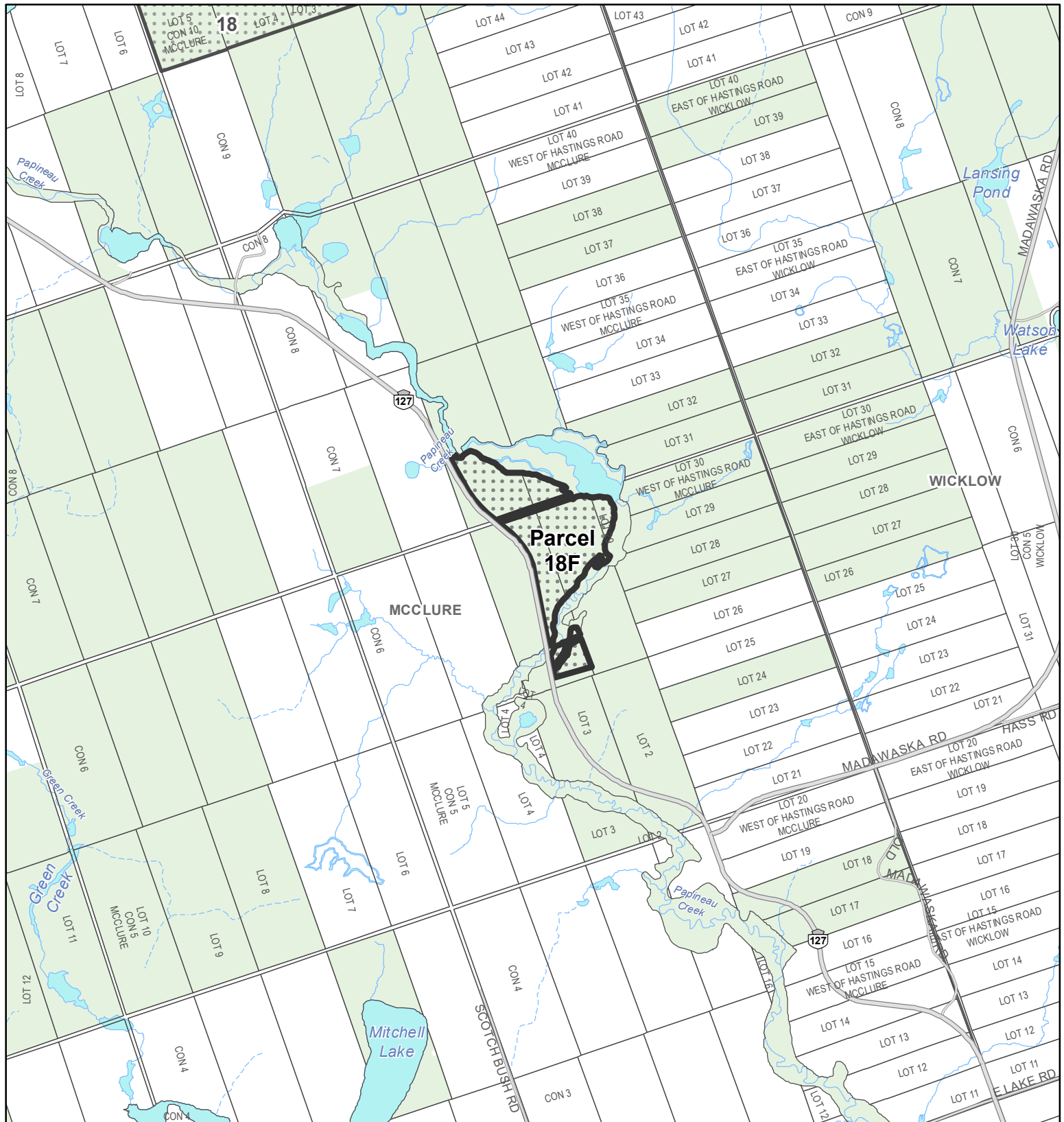
Zoning

	Environmental Protection
	Mineral Extraction
	Rural

**DRAFT FOR
DISCUSSION
PURPOSES**



Do not rely on this map as being a precise indicator of routes, locations of features, or as a guide to navigation. This map may contain cartographic errors or omissions. Map data compiled from various sources. Datum: North American 1983 Projection: NAD 1983 UTM Zone 18N Published August 19, 2020



Algonquins of Ontario
Proposed Settlement Lands - 2020
Parcel: 18F
County of Hastings: Municipality of Hastings Highlands

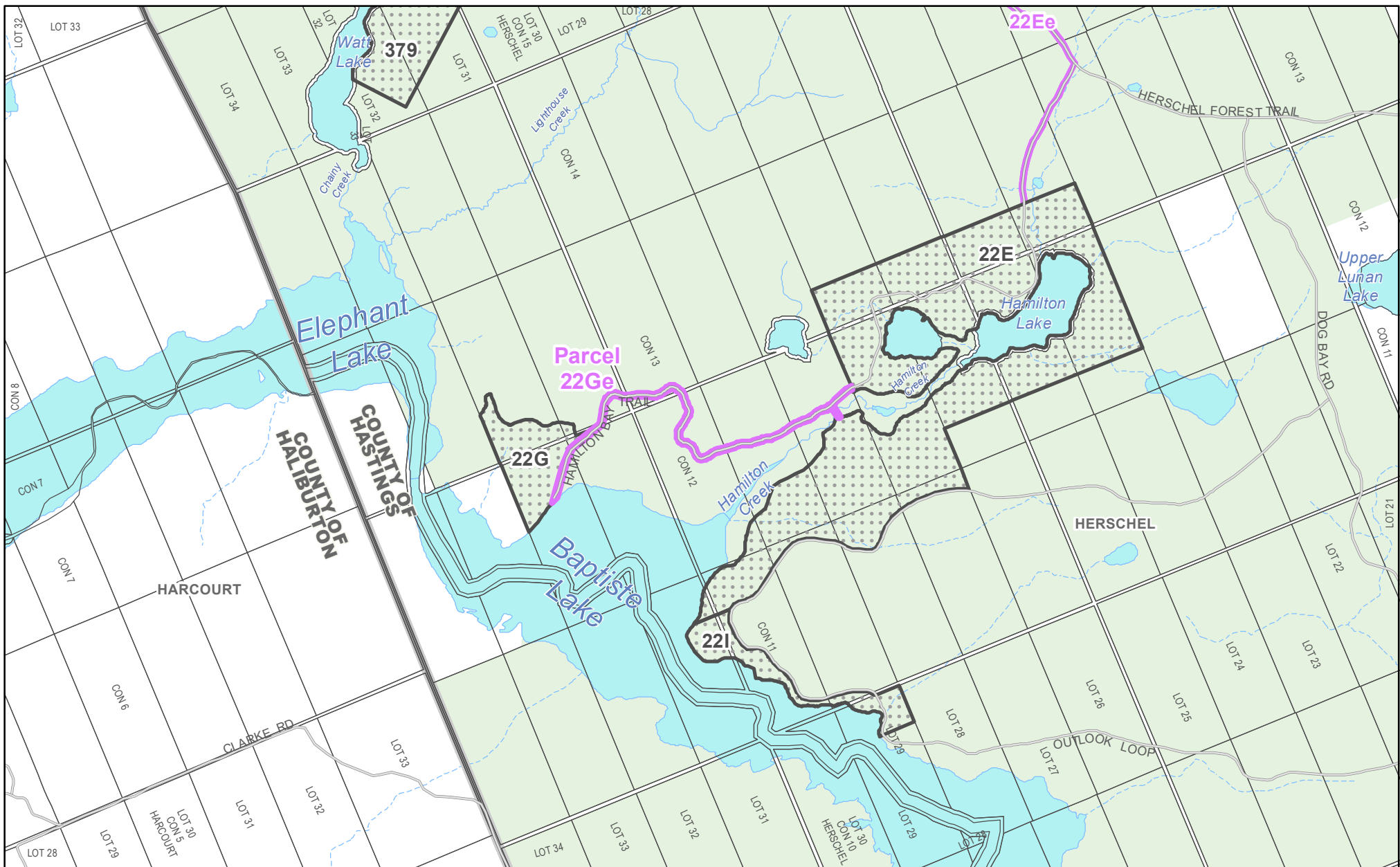
- Proposed Settlement Lands
- Lot Fabric
- Lower / Single Tier Boundary
- District / Upper Tier Boundary
- Highway
- Other Road
- Railway
- Transmission / Communication Line
- Pipeline
- Protected Area
- Crown Land

0 250 500 750 1,000 m
 1:30,000



**DRAFT FOR
 CONSULTATION
 PURPOSES**

This map is a graphic representation that describes the intent of the parcel boundary(ies). The information has been compiled from various sources and the accuracy is not guaranteed. Do not rely on it as being a precise indicator of routes, locations of features, or as a guide to navigation. This map may contain cartographic errors or omissions.
 Datum: North American 1983
 Projection: NAD 1983 UTM Zone 18N
 Published October 1, 2020



Algonquins of Ontario
Proposed Settlement Lands - 2020
Parcel: 22Ge
County of Hastings: Municipality of Hastings Highlands

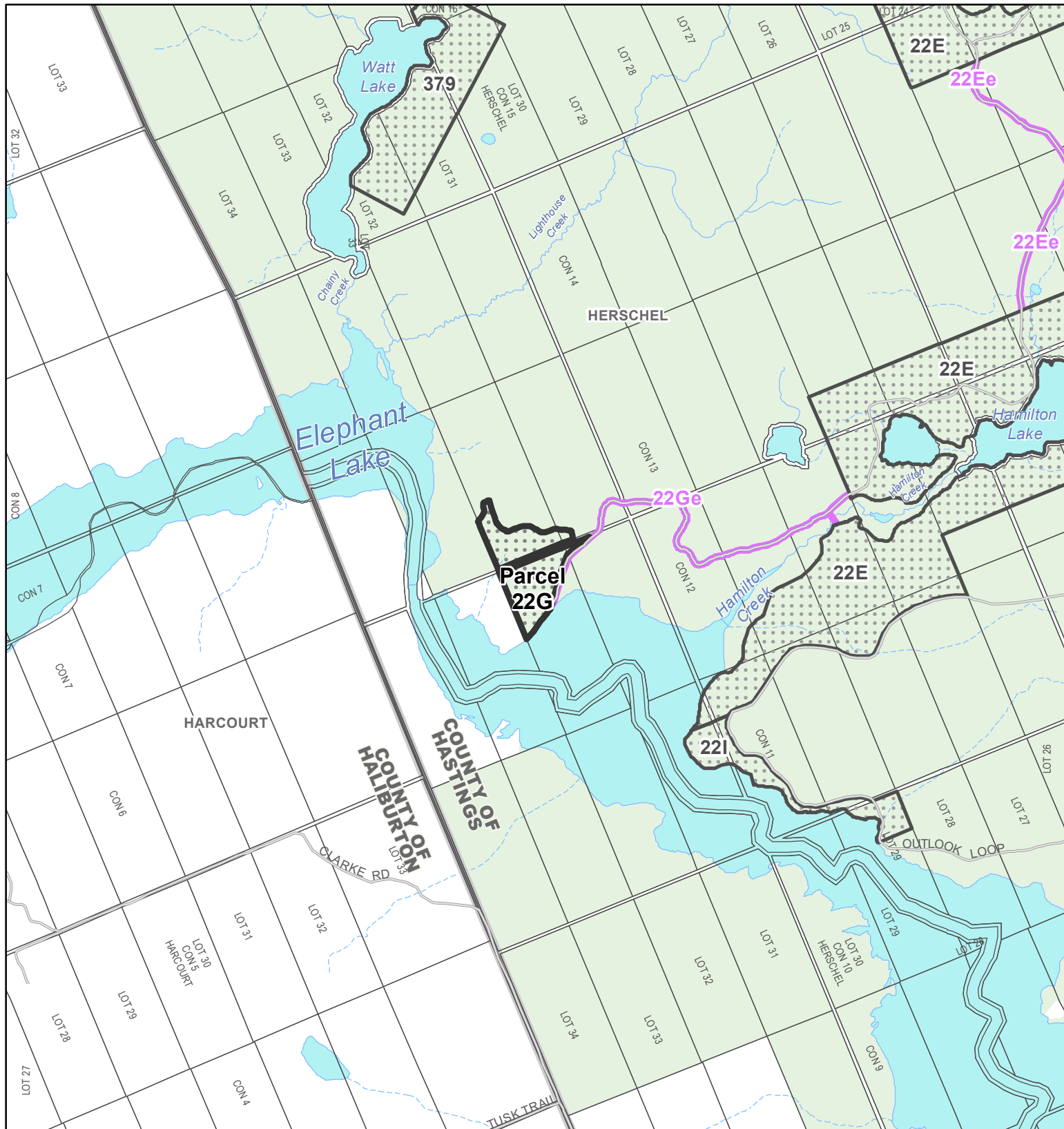
0 250 500 750 1,000 m
 1:30,000



- | | |
|---|-----------------------------------|
| Proposed Settlement Lands | Highway |
| Other Algonquin Interests on Crown Land | Other Road |
| Lot Fabric | Railway |
| Lower / Single Tier Boundary | Transmission / Communication Line |
| District / Upper Tier Boundary | Pipeline |
| | Protected Area |
| | Crown Land |

**DRAFT FOR
CONSULTATION PURPOSES**

This map is a graphic representation that describes the intent of the parcel boundary(ies). The information has been compiled from various sources and the accuracy is not guaranteed. Do not rely on this map as a precise indicator of routes, locations of features, or as a guide to navigation. This map may contain cartographic errors or omissions.
 Datum: North American 1983
 Projection: NAD 1983 UTM Zone 17N
 Published October 1, 2020



Algonquins of Ontario
Proposed Settlement Lands - 2020
Parcel: 22G
County of Hastings: Municipality of Hastings Highlands

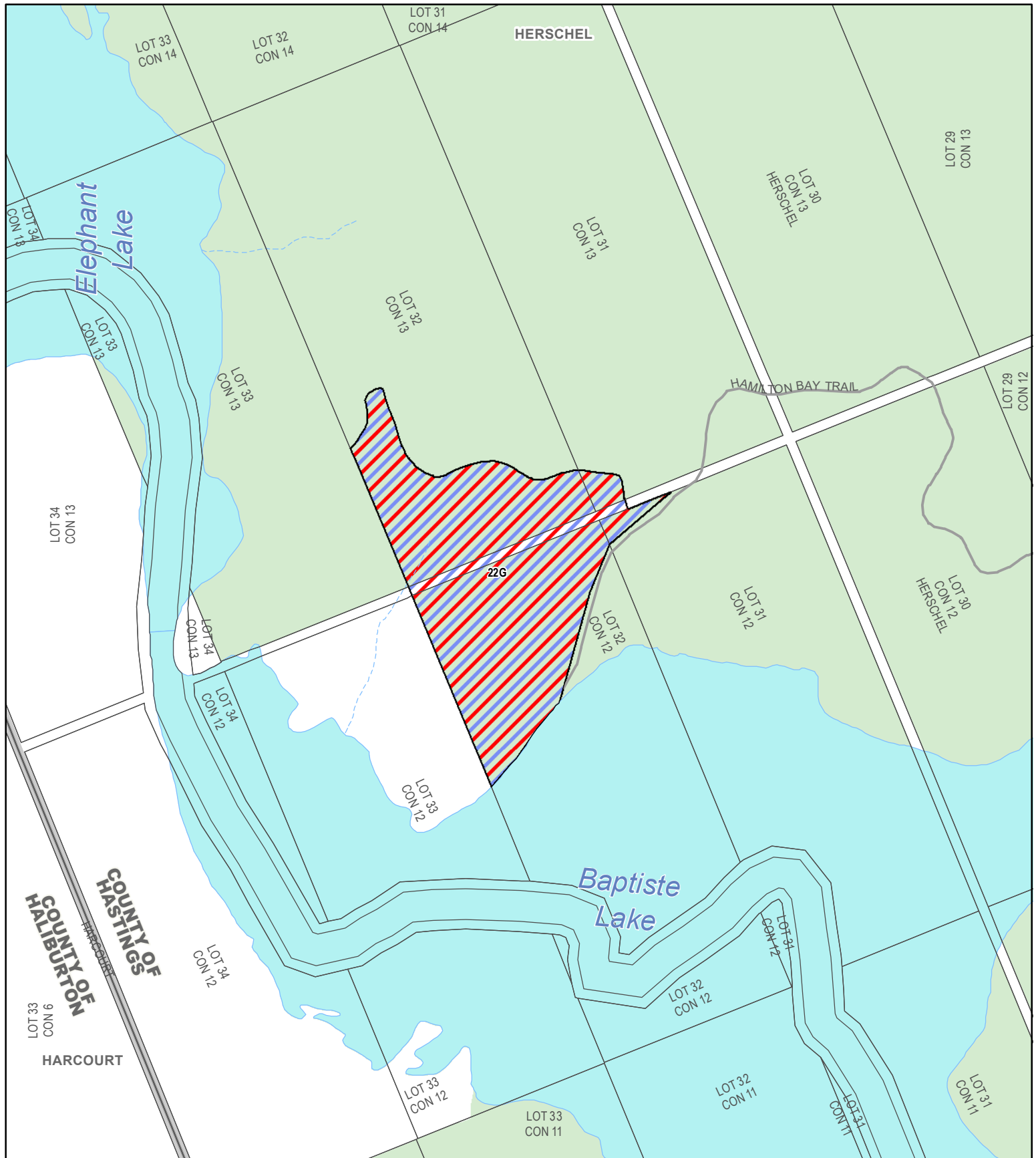
- Proposed Settlement Lands
- Other Algonquin Interests on Crown Land
- Lot Fabric
- Lower / Single Tier Boundary
- District / Upper Tier Boundary
- Highway
- Other Road
- Railway
- Transmission / Communication Line
- Pipeline
- Protected Area
- Crown Land

0 250 500 750 1,000 m
 1:30,000



**DRAFT FOR
 CONSULTATION
 PURPOSES**


This map is a graphic representation that describes the intent of the parcel boundary(ies). The information has been compiled from various sources and the accuracy is not guaranteed. Do not rely on it as being a precise indicator of routes, locations of features, or as a guide to navigation. This map may contain cartographic errors or omissions.
 Datum: North American 1983
 Projection: NAD 1983 UTM Zone 17N
 Published October 1, 2020






**Proposed Post-Transfer
Parcel: 22G
County of Hastings**

Official Plan Designation
 Rural / Waterfront

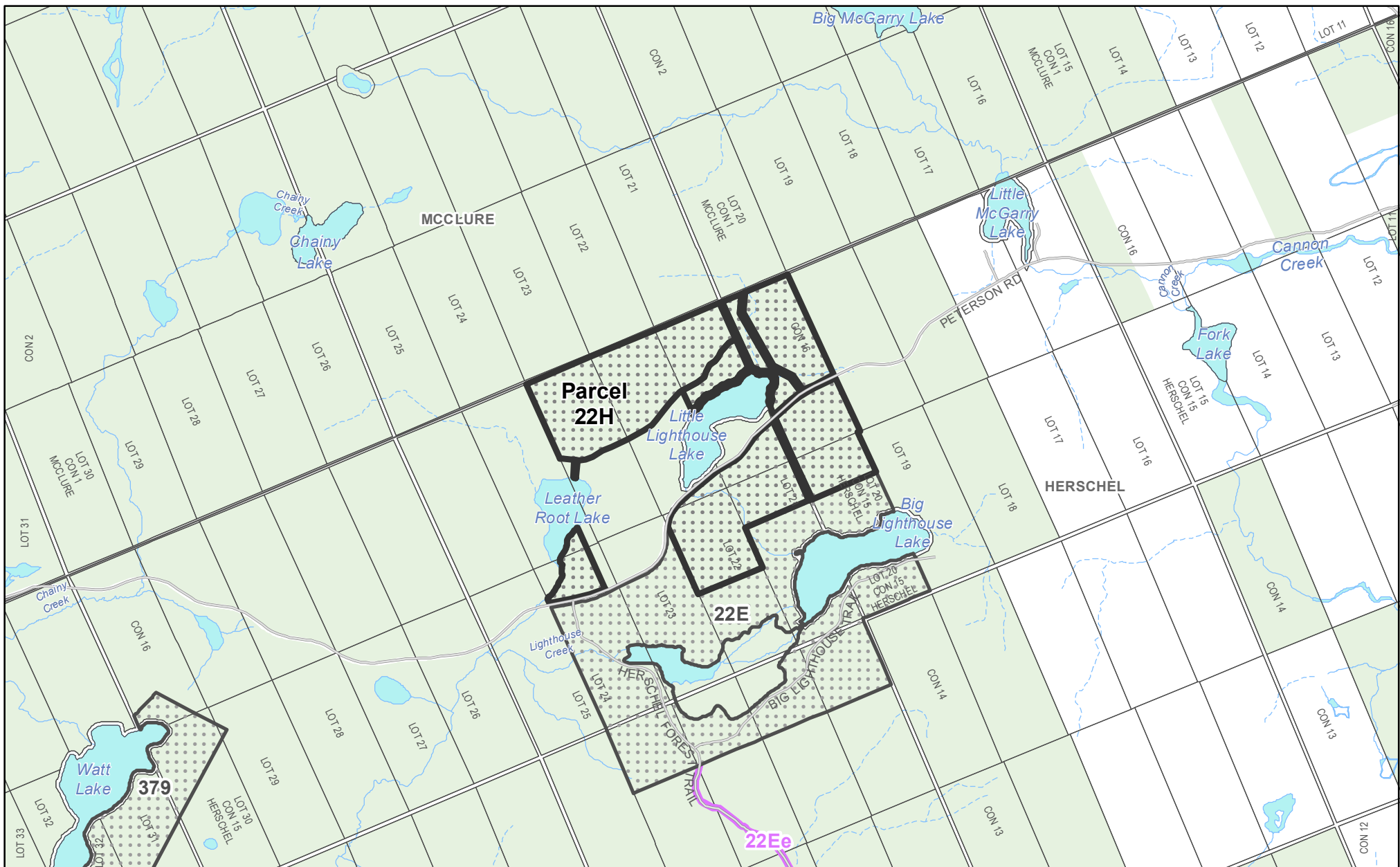
**DRAFT FOR
DISCUSSION
PURPOSES**



-  Highway
-  Other Road
-  Crown Land

Do not rely on this map as being a precise indicator of routes, locations of features, or as a guide to navigation. This map may contain cartographic errors or omissions. Map data compiled from various sources. Datum: North American 1983 Projection: NAD 1983 UTM Zone 17N Published May 7, 2020

Do not rely on this map as being a precise indicator of routes, locations of features, or as a guide to navigation. This map may contain cartographic errors or omissions. Map data compiled from various sources. Datum: North American 1983 Projection: NAD 1983 UTM Zone 17N Published May 7, 2020



Algonquins of Ontario
Proposed Settlement Lands - 2020
Parcel: 22H
County of Hastings: Municipality of Hastings Highlands

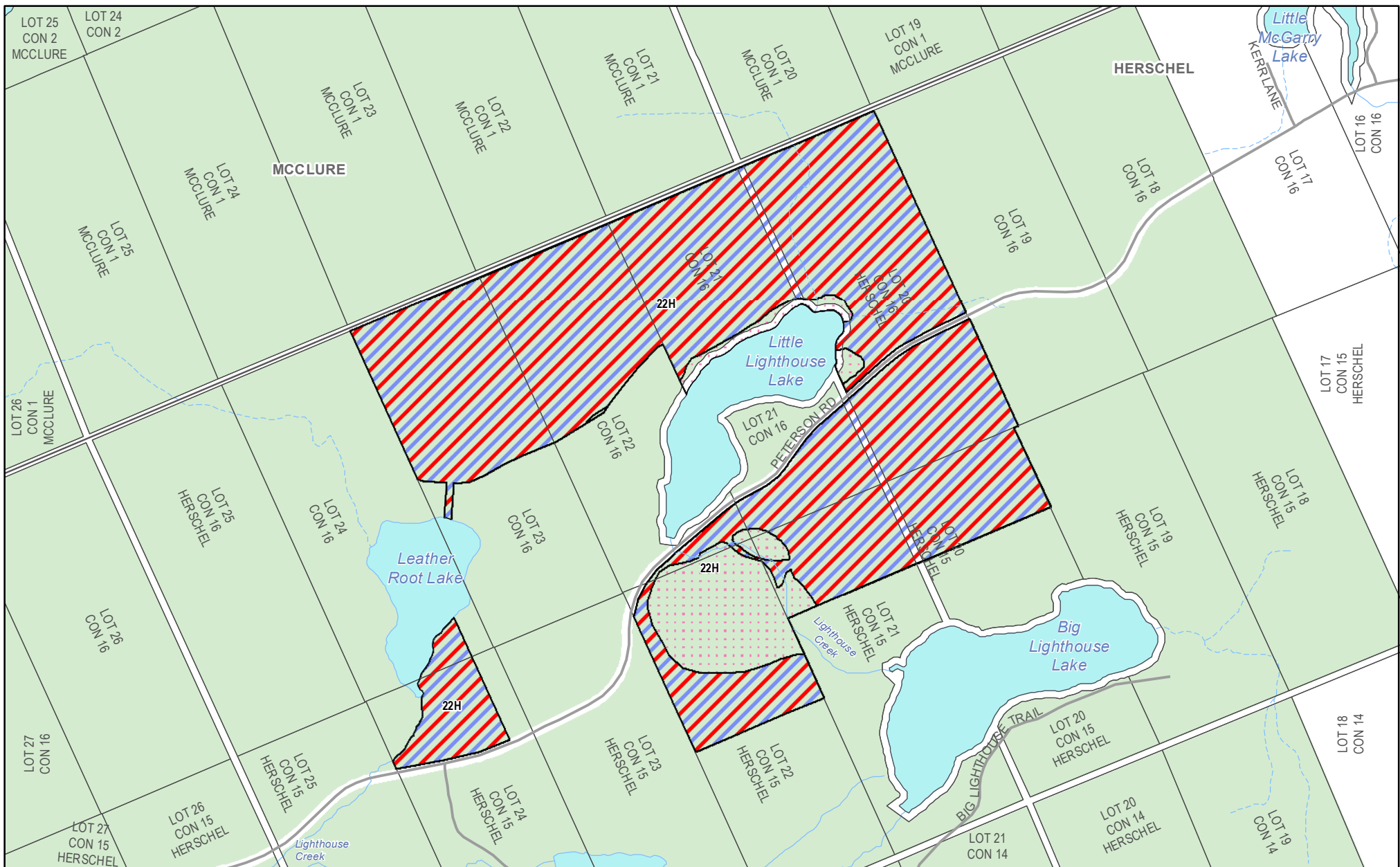
0 250 500 750 1,000 m
 1:30,000





- | | |
|---|-----------------------------------|
| Proposed Settlement Lands | Highway |
| Other Algonquin Interests on Crown Land | Other Road |
| Lot Fabric | Railway |
| Lower / Single Tier Boundary | Transmission / Communication Line |
| District / Upper Tier Boundary | Pipeline |
| | Protected Area |
| | Crown Land |

**DRAFT FOR
CONSULTATION PURPOSES**

This map is a graphic representation that describes the intent of the parcel boundary(ies). The information has been compiled from various sources and the accuracy is not guaranteed. Do not rely on this map as a precise indicator of routes, locations of features, or as a guide to navigation. This map may contain cartographic errors or omissions.
 Datum: North American 1983
 Projection: NAD 1983 UTM Zone 17N
 Published October 1, 2020






**Proposed Post-Transfer
Parcel: 22H
County of Hastings**

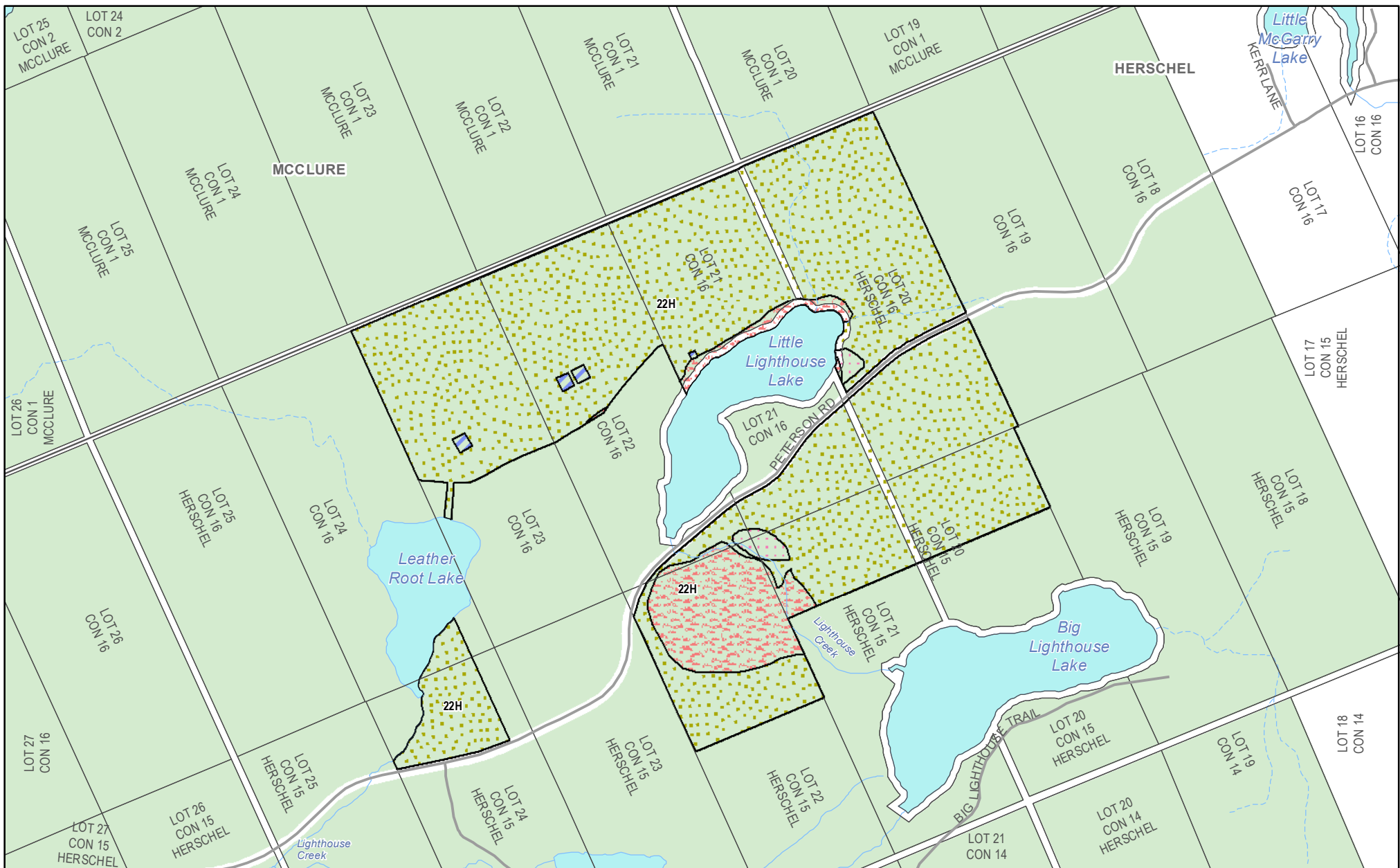
Official Plan Designation
 Environmental Protection
 Rural / Waterfront

**DRAFT FOR
DISCUSSION
PURPOSES**

Do not rely on this map as being a precise indicator of routes, locations of features, or as a guide to navigation. This map may contain cartographic errors or omissions. Map data compiled from various sources. Datum: North American 1983 Projection: NAD 1983 UTM Zone 17N Published August 19, 2020

0 250 500 m
1:15,000

 Highway
 Other Road
 Crown Land



**Proposed Post-Transfer
Parcel: 22H
County of Hastings: Municipality of Hastings Highlands**

0 250 500 m
1:15,000

Highway
Other Road
Crown Land

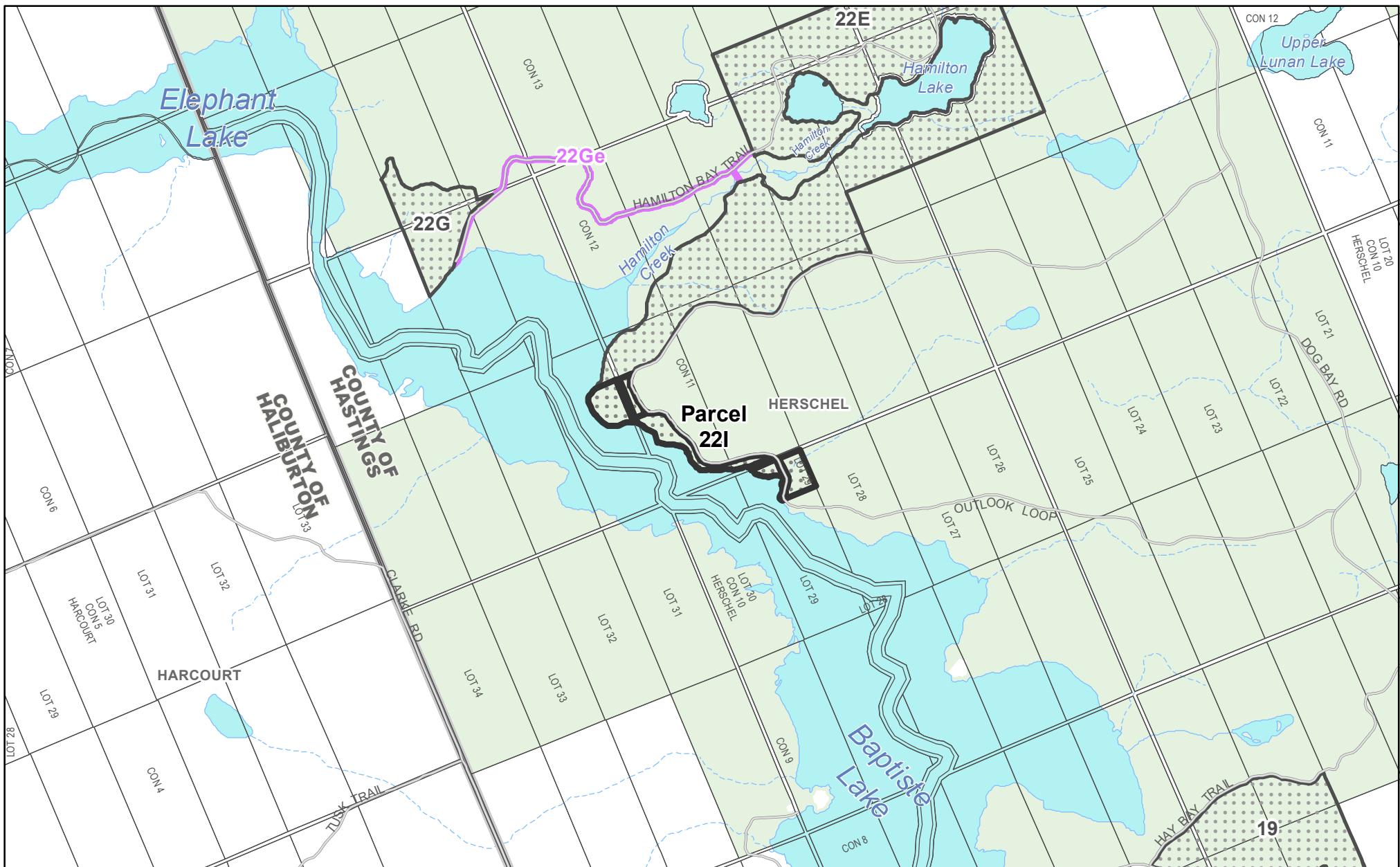
Zoning

- Environmental Protection
- Environmental Protection Wetland
- Limited Service Residential
- Marginal Agriculture

**DRAFT FOR
DISCUSSION
PURPOSES**



Do not rely on this map as being a precise indicator of routes, locations of features, or as a guide to navigation. This map may contain cartographic errors or omissions. Map data compiled from various sources. Datum: North American 1983 Projection: NAD 1983 UTM Zone 17N Published August 19, 2020



Algonquins of Ontario
Proposed Settlement Lands - 2020
Parcel: 221
County of Hastings: Municipality of Hastings Highlands

0 250 500 750 1,000 m
 1:30,000

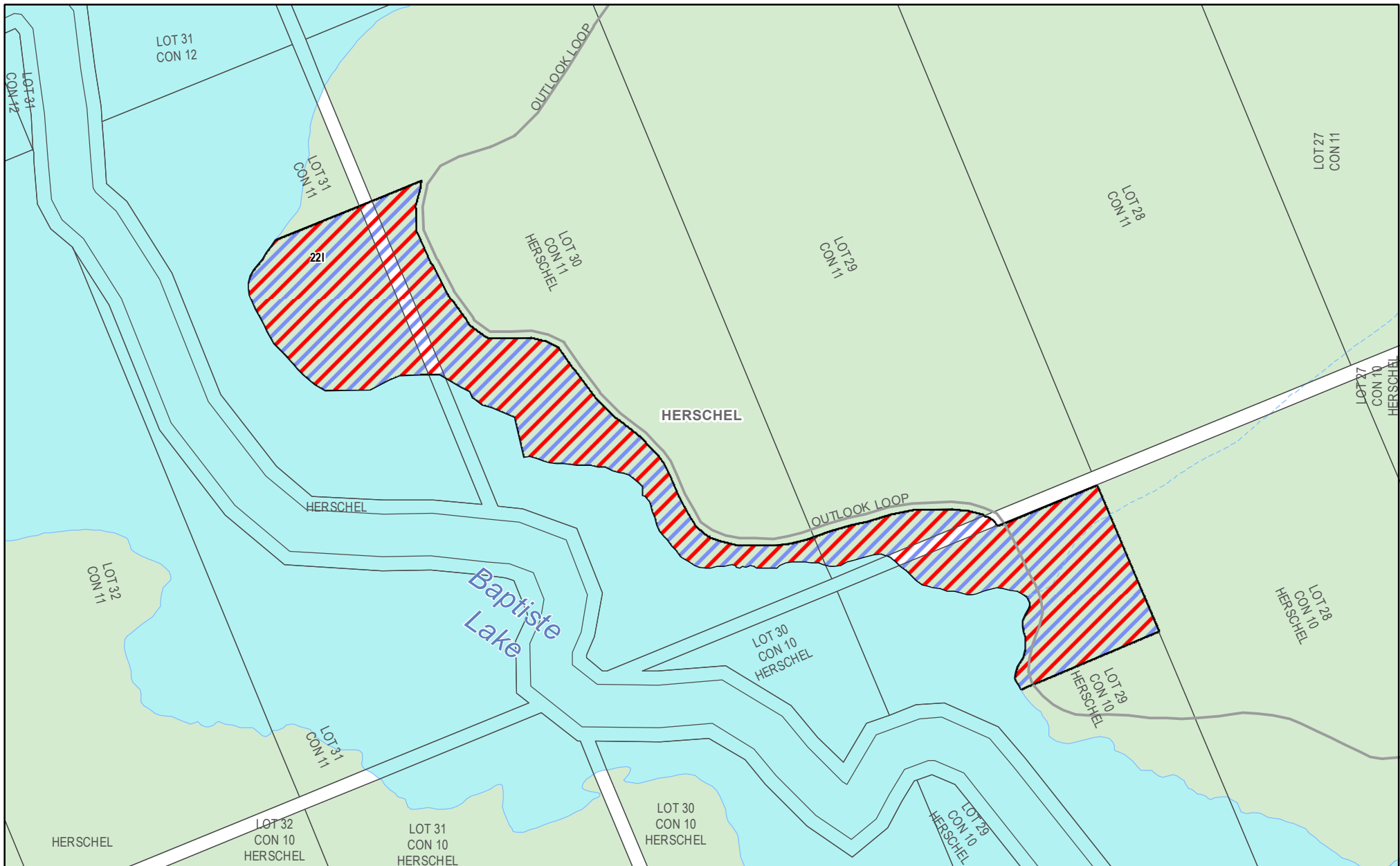


- Proposed Settlement Lands
- Other Algonquin Interests on Crown Land
- Lot Fabric
- Lower / Single Tier Boundary
- District / Upper Tier Boundary

- Highway
- Other Road
- Railway
- Transmission / Communication Line
- Pipeline
- Protected Area
- Crown Land

DRAFT FOR CONSULTATION PURPOSES

This map is a graphic representation that describes the intent of the parcel boundary(ies). The information has been compiled from various sources and the accuracy is not guaranteed. Do not rely on it as being a precise indicator of routes, locations of features, or as a guide to navigation. This map may contain cartographic errors or omissions.
 Datum: North American 1983
 Projection: NAD 1983 UTM Zone 17N
 Published October 1, 2020






**Proposed Post-Transfer
Parcel: 221
County of Hastings**

Official Plan Designation
 Rural / Waterfront

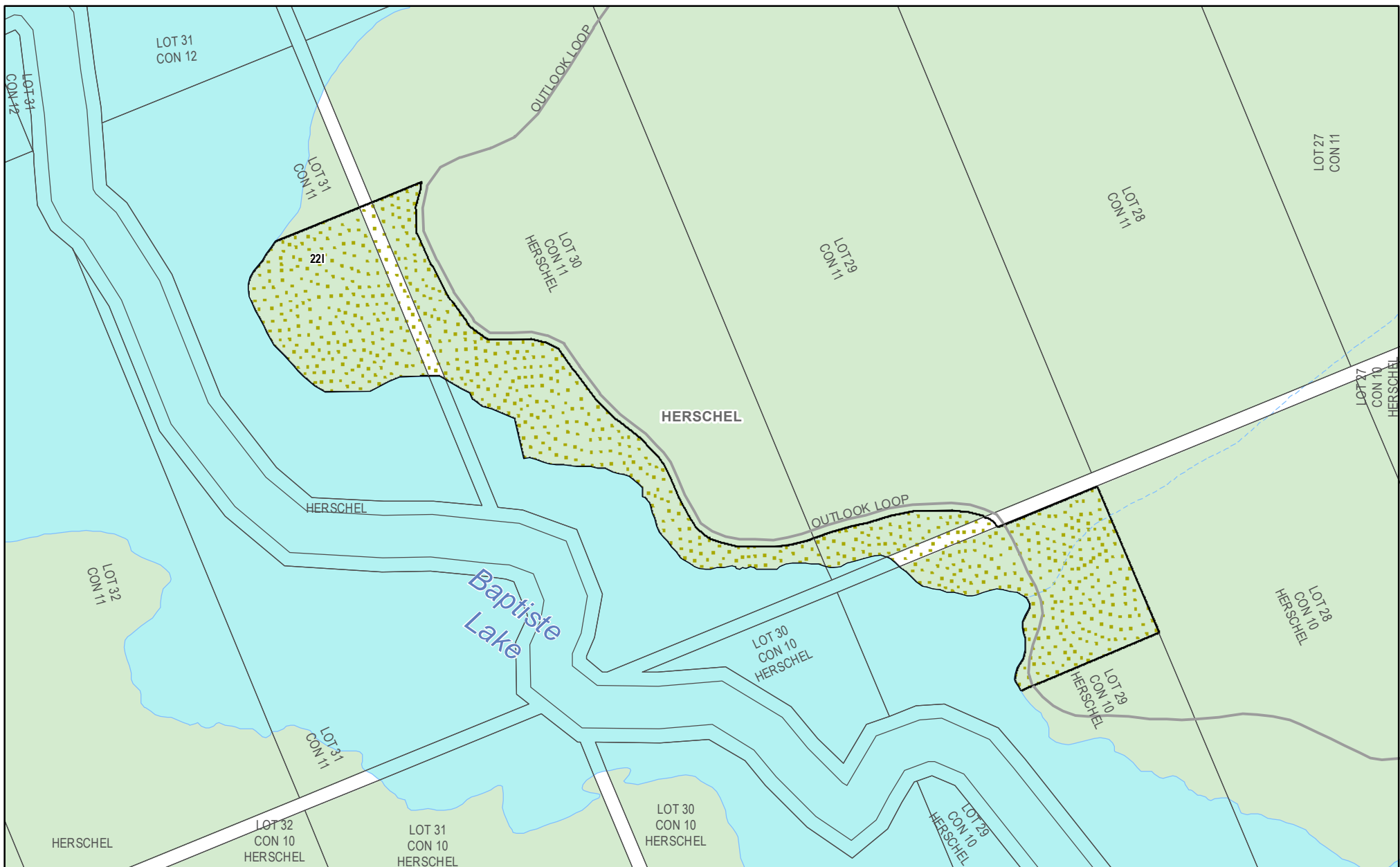
**DRAFT FOR
DISCUSSION
PURPOSES**




0 250 m
 1:7,500

 Highway
 Other Road
 Crown Land




Do not rely on this map as being a precise indicator of routes, locations of features, or as a guide to navigation. This map may contain cartographic errors or omissions. Map data compiled from various sources. Datum: North American 1983 Projection: NAD 1983 UTM Zone 17N Published August 19, 2020



**Proposed Post-Transfer
Parcel: 221
County of Hastings: Municipality of Hastings Highlands**

Zoning
 Marginal Agriculture

0 250 m
 1:7,500

 Highway
 Other Road
 Crown Land


**DRAFT FOR
DISCUSSION
PURPOSES**



Do not rely on this map as being a precise indicator of routes, locations of features, or as a guide to navigation. This map may contain cartographic errors or omissions. Map data compiled from various sources. Datum: North American 1983 Projection: NAD 1983 UTM Zone 17N Published August 19, 2020



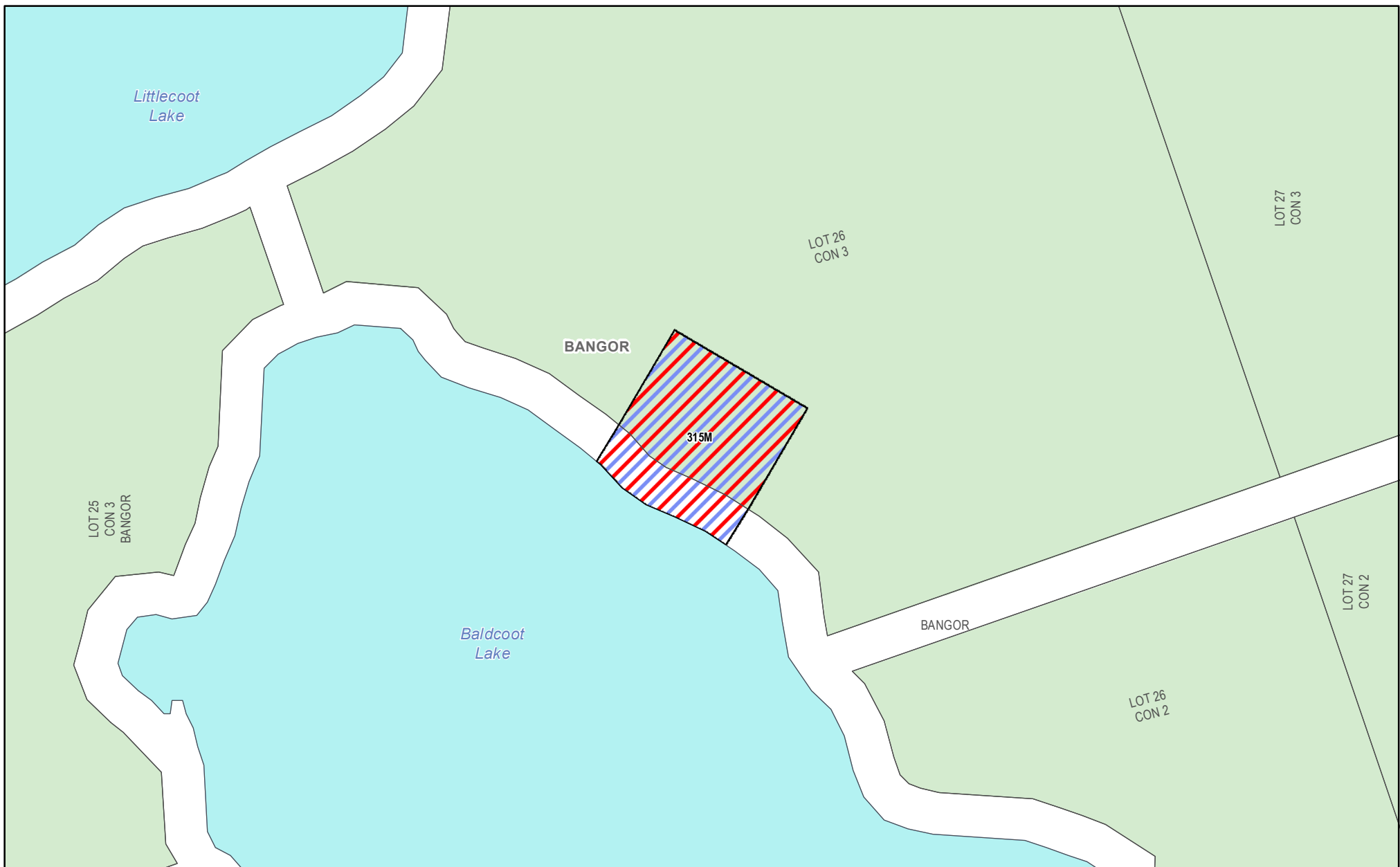
Algonquins of Ontario
Proposed Settlement Lands - 2020
Parcel: 315M
County of Hastings: Municipality of Hastings Highlands




- | | |
|--------------------------------|-----------------------------------|
| Proposed Settlement Lands | Highway |
| Lot Fabric | Other Road |
| Lower / Single Tier Boundary | Railway |
| District / Upper Tier Boundary | Transmission / Communication Line |
| | Pipeline |
| | Protected Area |
| | Crown Land |

DRAFT FOR CONSULTATION PURPOSES

This map is a graphic representation that describes the intent of the parcel boundary(ies). The information has been compiled from various sources and the accuracy is not guaranteed. Do not rely on it as being a precise indicator of routes, locations of features, or as a guide to navigation. This map may contain cartographic errors or omissions.
 Datum: North American 1983
 Projection: NAD 1983 UTM Zone 18N
 Published October 1, 2020



**Proposed Post-Transfer
Parcel: 315M
County of Hastings**



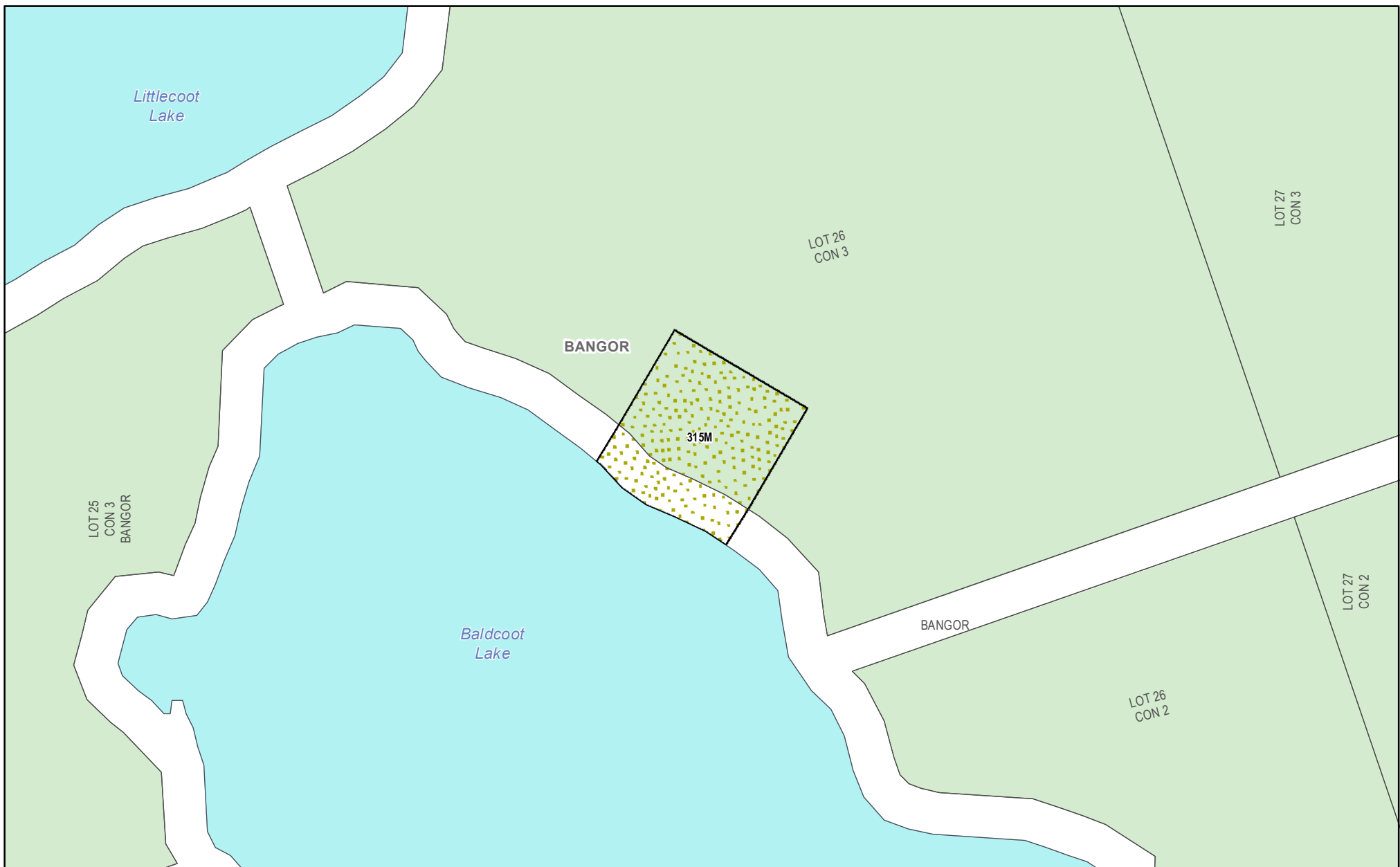
— Highway
— Other Road
— Crown Land

Official Plan Designation
▨ Rural / Waterfront

**DRAFT FOR
DISCUSSION
PURPOSES**



Do not rely on this map as being a precise indicator of routes, locations of features, or as a guide to navigation. This map may contain cartographic errors or omissions. Map data compiled from various sources. Datum: North American 1983 Projection: NAD 1983 UTM Zone 18N Published August 19, 2020



**Proposed Post-Transfer
Parcel: 315M**
County of Hastings: Municipality of Hastings Highlands

Zoning
Marginal Agriculture

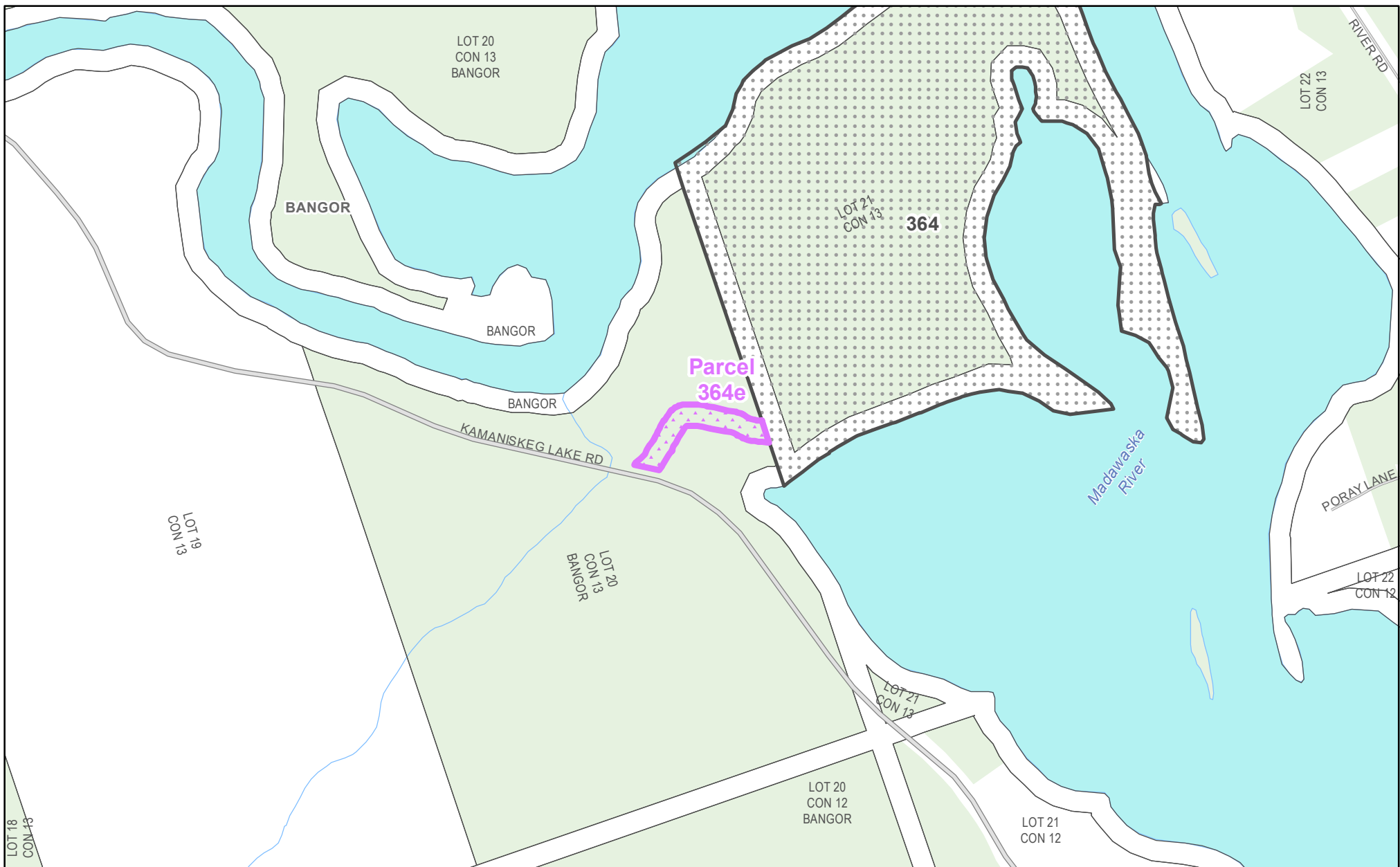
0 125 m
1:2,500

Highway
Other Road
Crown Land


**DRAFT FOR
DISCUSSION
PURPOSES**



Do not rely on this map as being a precise indicator of routes, locations of features, or as a guide to navigation. This map may contain cartographic errors or omissions. Map data compiled from various sources. Datum: North American 1983 Projection: NAD 1983 UTM Zone 18N Published August 19, 2020



Algonquins of Ontario
Proposed Settlement Lands - 2020
Parcel: 364e
County of Hastings: Municipality of Hastings Highlands

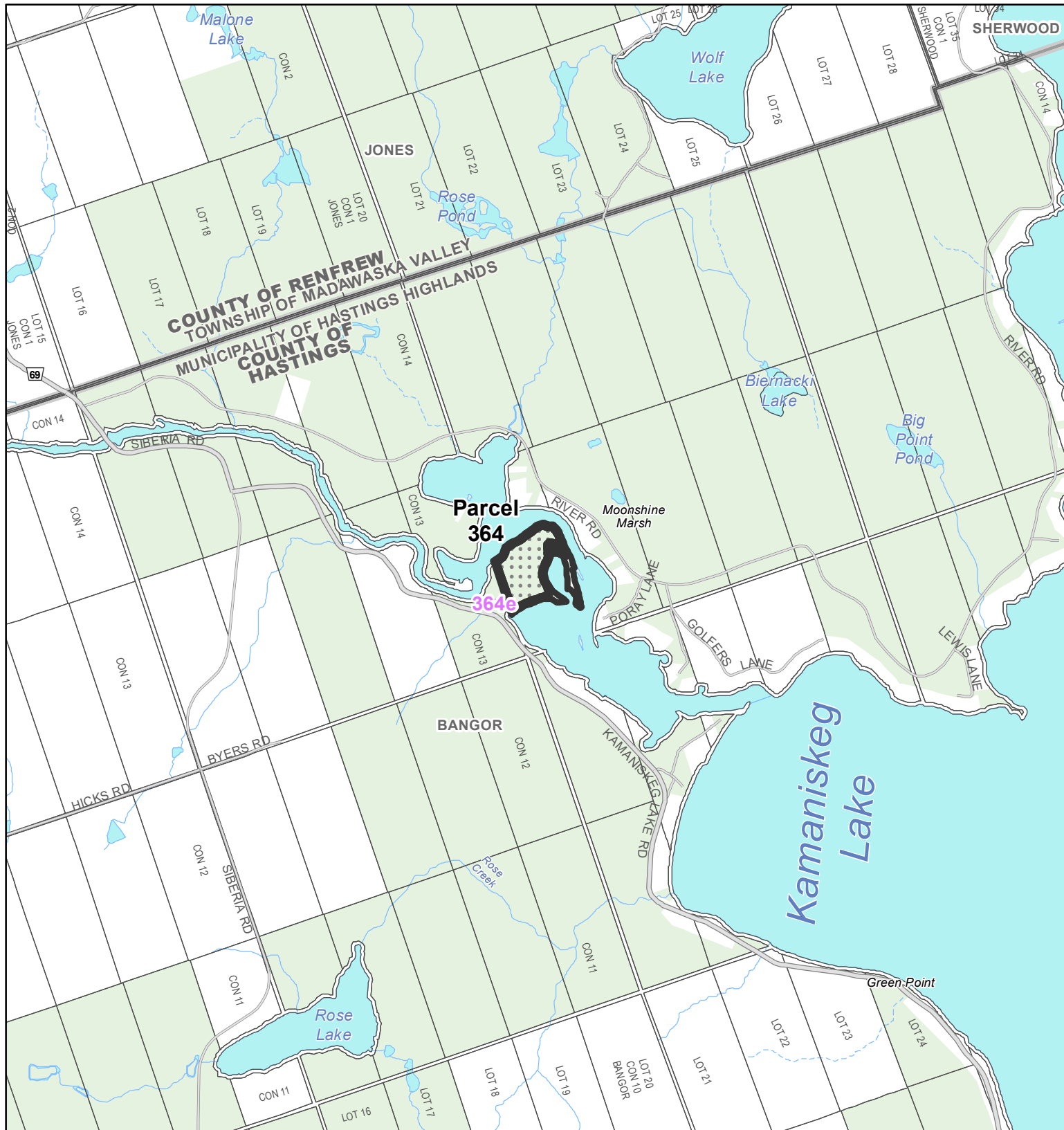


- Proposed Settlement Lands
- Other Algonquin Interests on Crown Land
- Lot Fabric
- Lower / Single Tier Boundary
- District / Upper Tier Boundary

- Highway
- Other Road
- Railway
- Transmission / Communication Line
- Pipeline
- Protected Area
- Crown Land

**DRAFT FOR
CONSULTATION PURPOSES**

This map is a graphic representation that describes the intent of the parcel boundary(ies). The information has been compiled from various sources and the accuracy is not guaranteed. Do not rely on it as being a precise indicator of routes, locations of features, or as a guide to navigation. This map may contain cartographic errors or omissions.
 Datum: North American 1983
 Projection: NAD 1983 UTM Zone 18N
 Published October 1, 2020



Algonquins of Ontario
Proposed Settlement Lands - 2020
Parcel: 364
County of Hastings: Municipality of Hastings Highlands

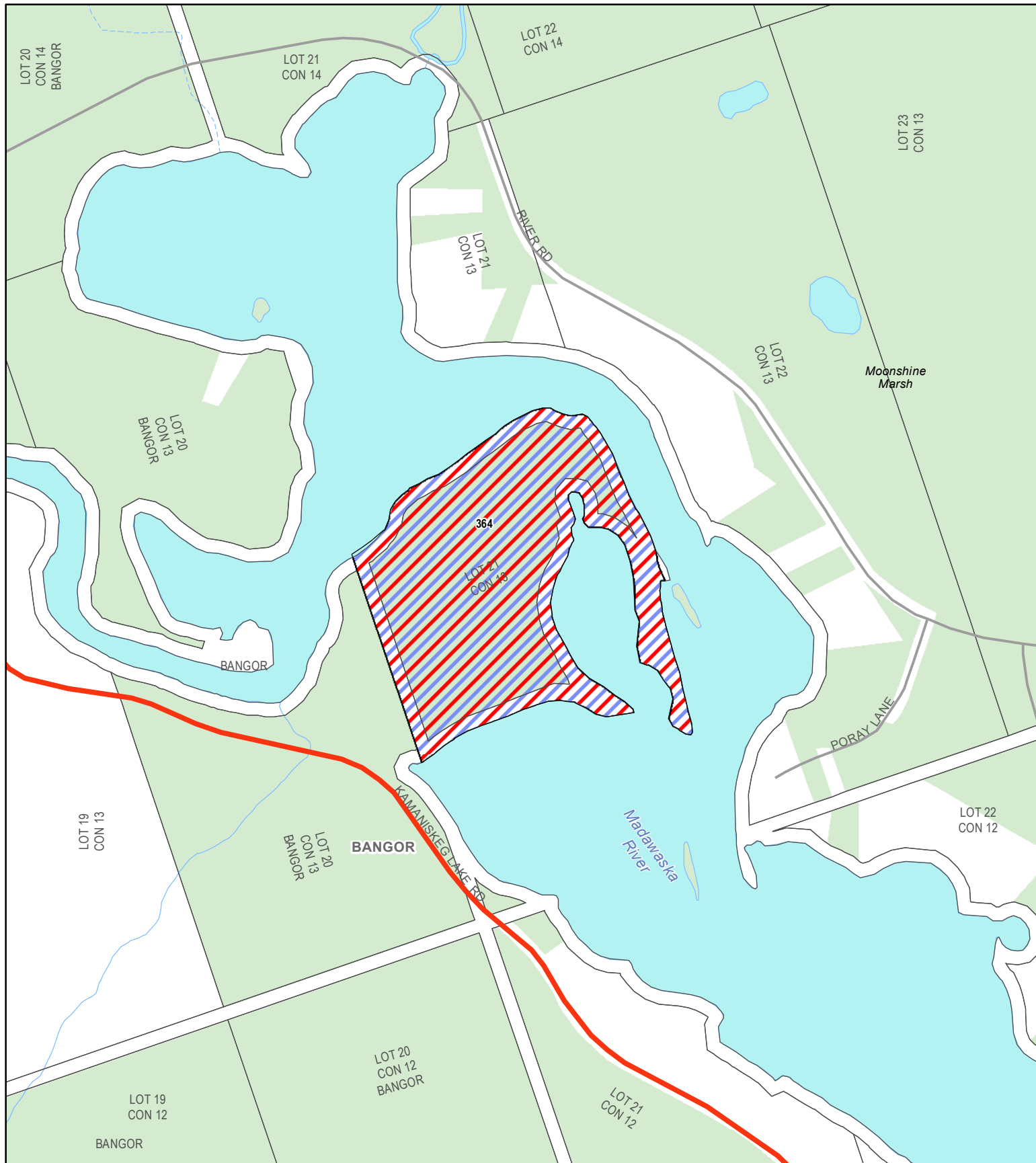
- Proposed Settlement Lands
- Other Algonquin Interests on Crown Land
- Lot Fabric
- Lower / Single Tier Boundary
- District / Upper Tier Boundary
- Highway
- Other Road
- Railway
- Transmission / Communication Line
- Pipeline
- Protected Area
- Crown Land

0 250 500 750 1,000 m
 1:30,000



**DRAFT FOR
 CONSULTATION
 PURPOSES**

This map is a graphic representation that describes the intent of the parcel boundary(ies). The information has been compiled from various sources and the accuracy is not guaranteed. Do not rely on it as being a precise indicator of routes, locations of features, or as a guide to navigation. This map may contain cartographic errors or omissions.
 Datum: North American 1983
 Projection: NAD 1983 UTM Zone 18N
 Published October 2, 2020



**Proposed Post-Transfer
Parcel: 364
County of Hastings**

Official Plan Designation
Rural / Waterfront

**DRAFT FOR
DISCUSSION
PURPOSES**



0 250 m
1:7,500

Highway
Other Road
Crown Land

Do not rely on this map as being a precise indicator of routes, locations of features, or as a guide to navigation. This map may contain cartographic errors or omissions. Map data compiled from various sources. Datum: North American 1983 Projection: NAD 1983 UTM Zone 18N Published May 7, 2020



**Proposed Post-Transfer
Parcel: 364**
County of Hastings: Municipality of Hastings Highlands

Zoning
Marginal Agriculture

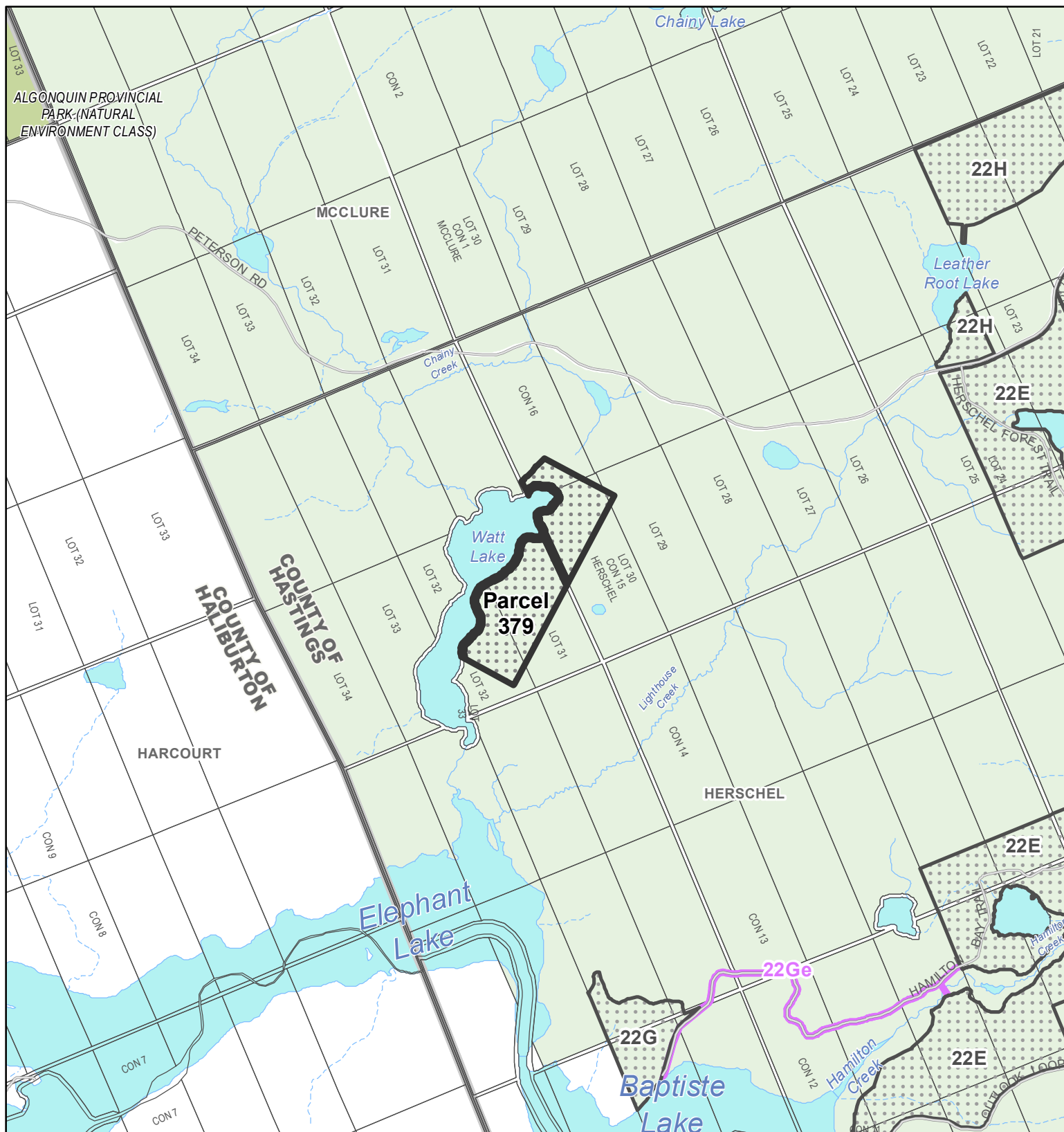
0 250 m
1:7,500

Highway
Other Road
Crown Land

**DRAFT FOR
DISCUSSION
PURPOSES**



Do not rely on this map as being a precise indicator of routes, locations of features, or as a guide to navigation. This map may contain cartographic errors or omissions. Map data compiled from various sources. Datum: North American 1983 Projection: NAD 1983 UTM Zone 18N Published May 7, 2020



Algonquins of Ontario
Proposed Settlement Lands - 2020
Parcel: 379
County of Hastings: Municipality of Hastings Highlands

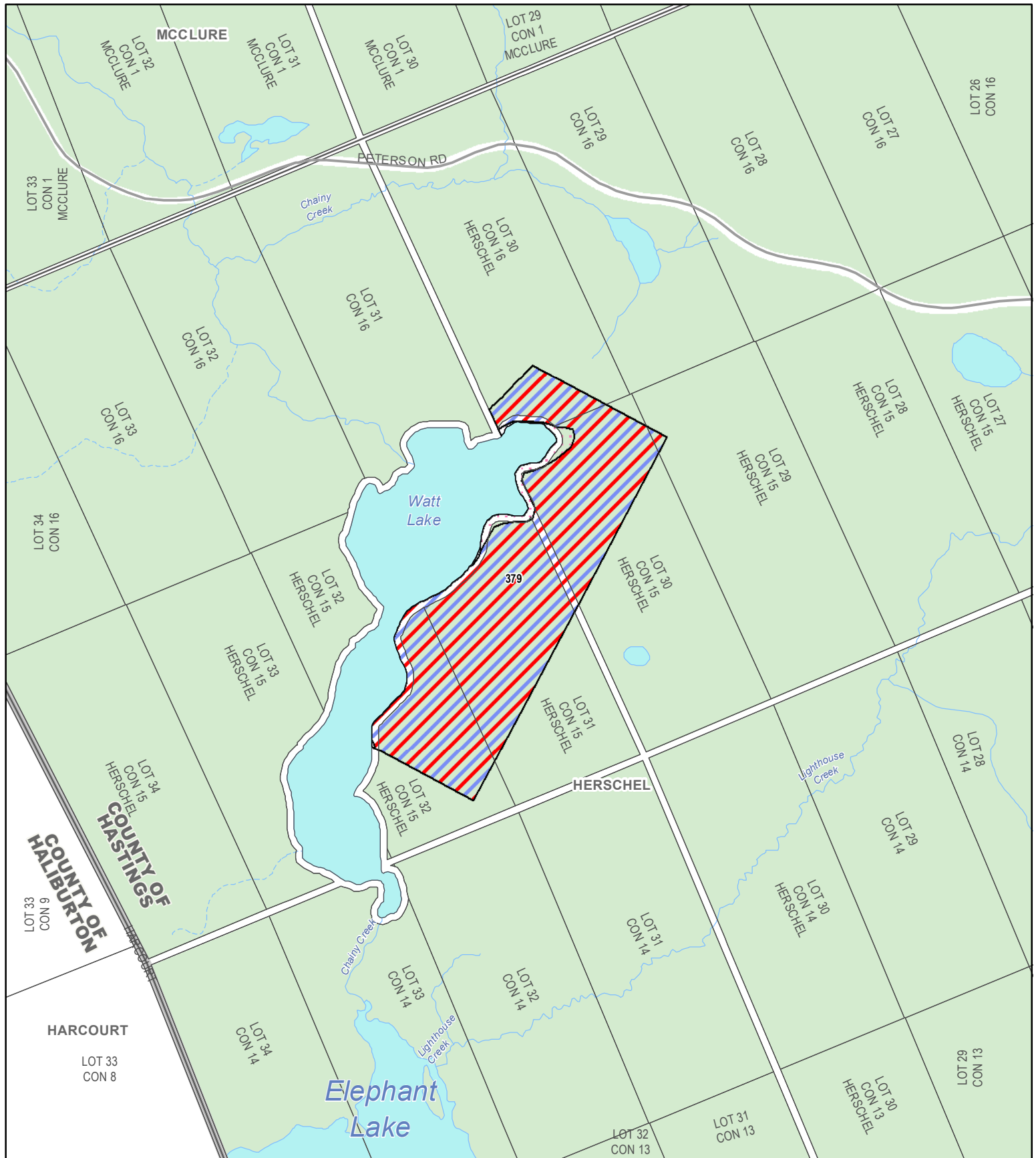
- Proposed Settlement Lands
- Other Algonquin Interests on Crown Land
- Lot Fabric
- Lower / Single Tier Boundary
- District / Upper Tier Boundary
- Highway
- Other Road
- Railway
- Transmission / Communication Line
- Pipeline
- Protected Area
- Crown Land

0 250 500 750 1,000 m
 1:30,000




DRAFT FOR CONSULTATION PURPOSES

This map is a graphic representation that describes the intent of the parcel boundary(ies). The information has been compiled from various sources and the accuracy is not guaranteed. Do not rely on it as being a precise indicator of routes, locations of features, or as a guide to navigation. This map may contain cartographic errors or omissions.
 Datum: North American 1983
 Projection: NAD 1983 UTM Zone 17N
 Published October 2, 2020



**Proposed Post-Transfer
Parcel: 379
County of Hastings**




Official Plan Designation
 Environmental Protection
 Rural / Waterfront

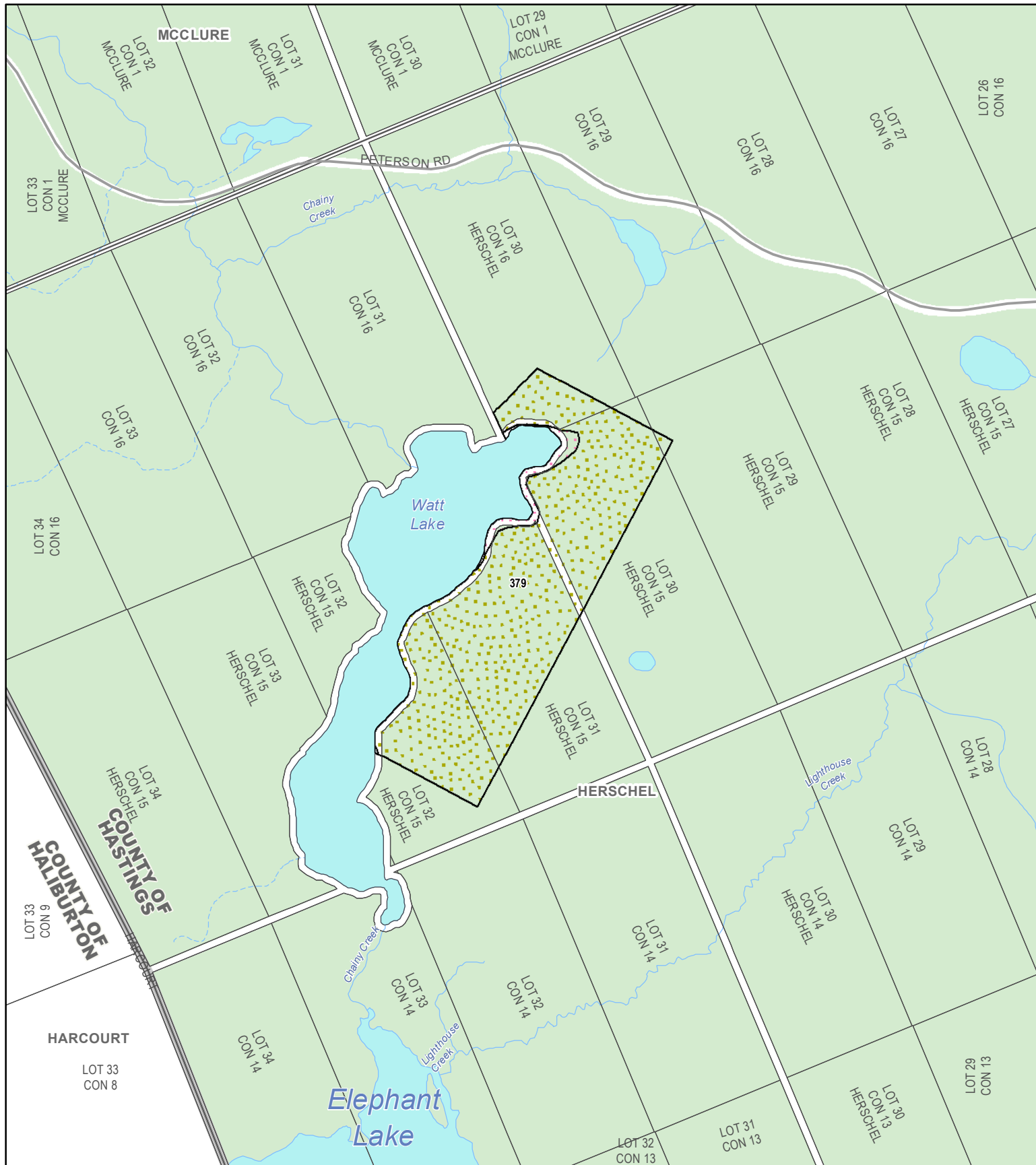
**DRAFT FOR
DISCUSSION
PURPOSES**



Do not rely on this map as being a precise indicator of routes, locations of features, or as a guide to navigation. This map may contain cartographic errors or omissions. Map data compiled from various sources. Datum: North American 1983 Projection: NAD 1983 UTM Zone 17N Published May 7, 2020

0 250 500 m
1:15,000

 Highway
 Other Road
 Crown Land



Proposed Post-Transfer
Parcel: 379
 County of Hastings: Municipality of Hastings Highlands

Zoning
 Environmental Protection
 Marginal Agriculture

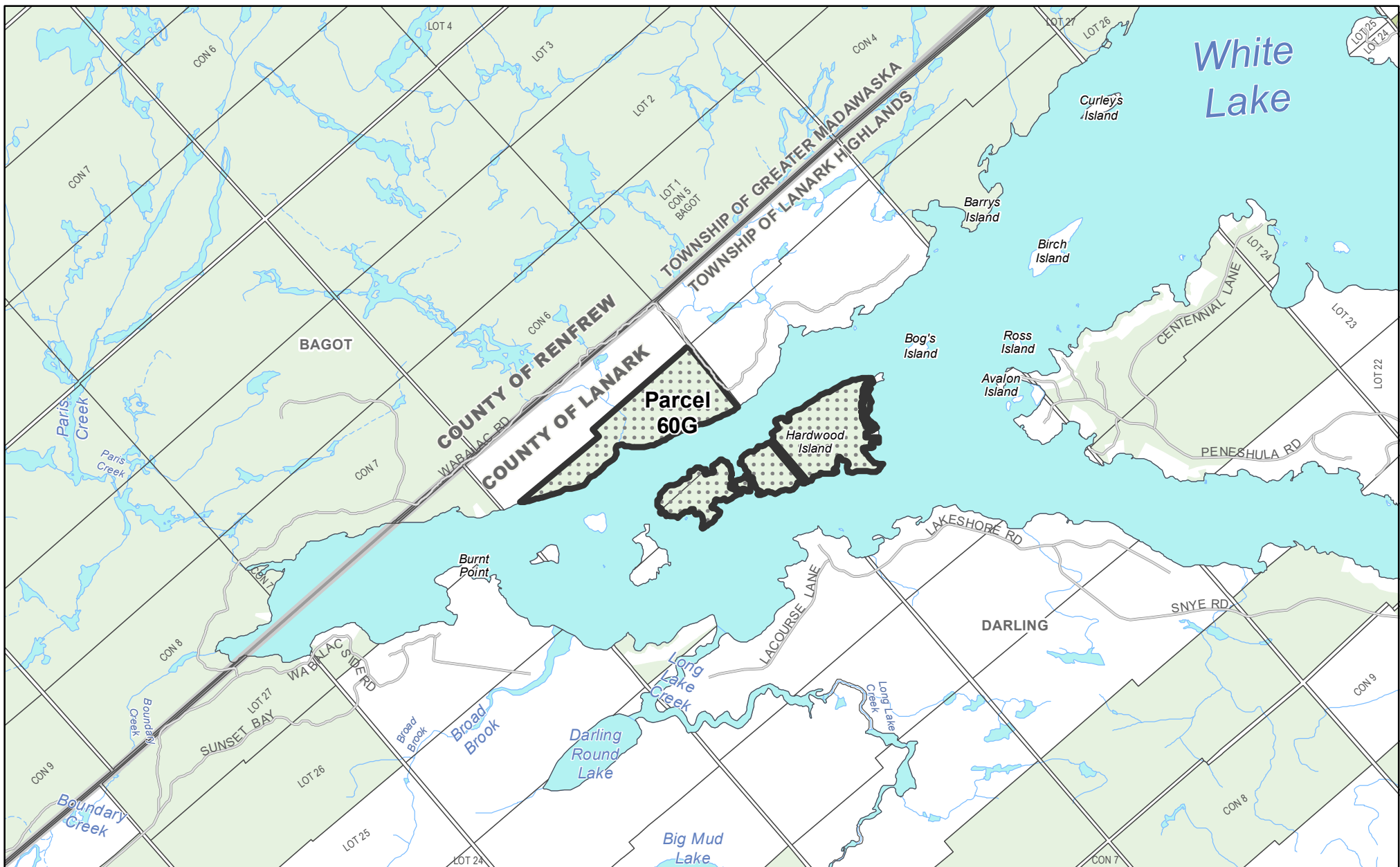
**DRAFT FOR
 DISCUSSION
 PURPOSES**



0 250 500 m
 1:15,000

Highway
 Other Road
 Crown Land

Do not rely on this map as being a precise indicator of routes, locations of features, or as a guide to navigation. This map may contain cartographic errors or omissions. Map data compiled from various sources. Datum: North American 1983 Projection: NAD 1983 UTM Zone 17N Published May 7, 2020



Algonquins of Ontario
Proposed Settlement Lands - 2020
Parcel: 60G
County of Lanark: Township of Lanark Highlands

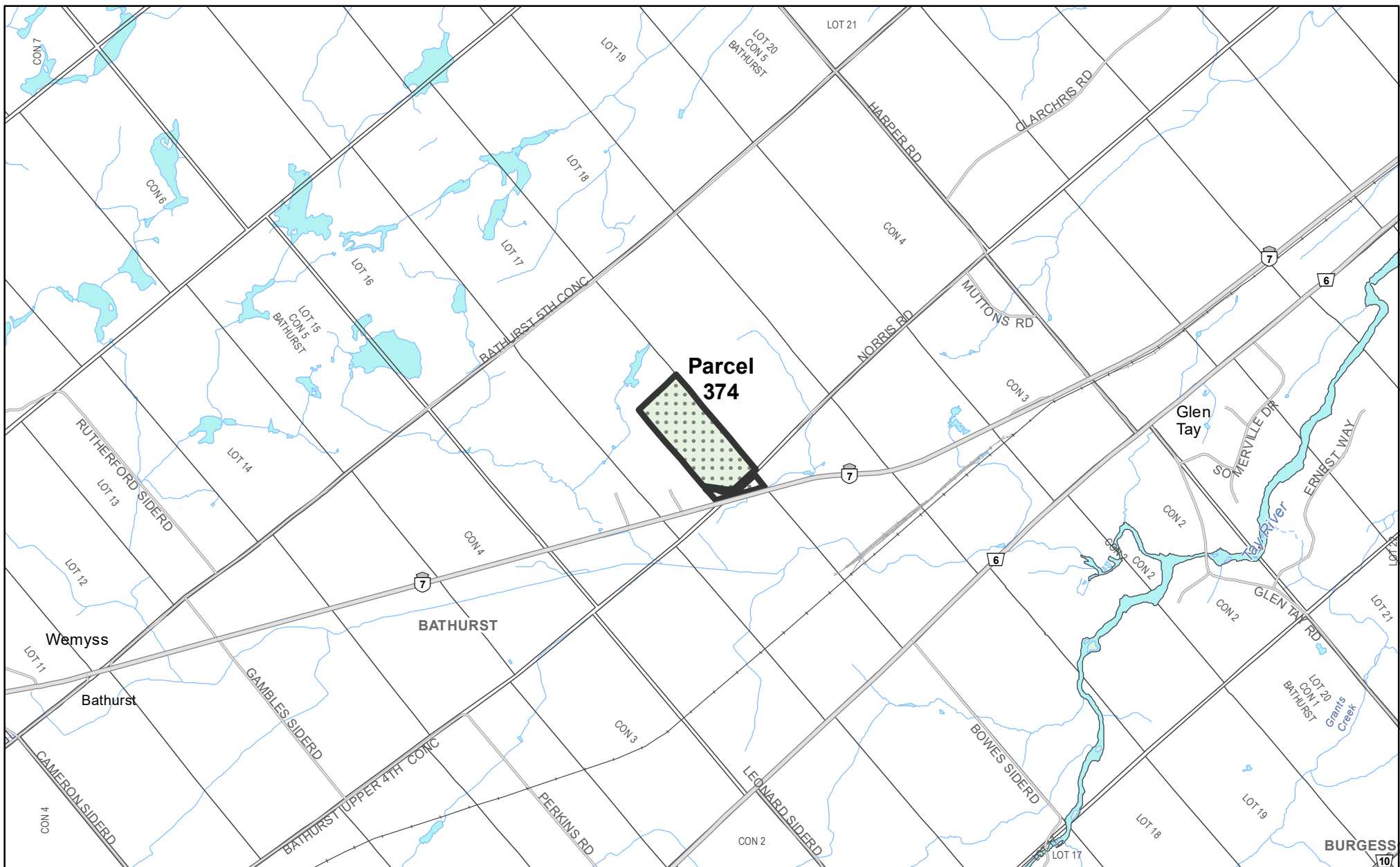
0 250 500 750 1,000 m
 1:30,000














- | | |
|--------------------------------|-----------------------------------|
| Proposed Settlement Lands | Highway |
| Lot Fabric | Other Road |
| Lower / Single Tier Boundary | Railway |
| District / Upper Tier Boundary | Transmission / Communication Line |
| | Pipeline |
| | Protected Area |
| | Crown Land |

DRAFT FOR CONSULTATION PURPOSES

This map is a graphic representation that describes the intent of the parcel boundary(ies). The information has been compiled from various sources and the accuracy is not guaranteed. Do not rely on it as being a precise indicator of routes, locations of features, or as a guide to navigation. This map may contain cartographic errors or omissions.
 Datum: North American 1983
 Projection: NAD 1983 UTM Zone 18N
 Published October 1, 2020

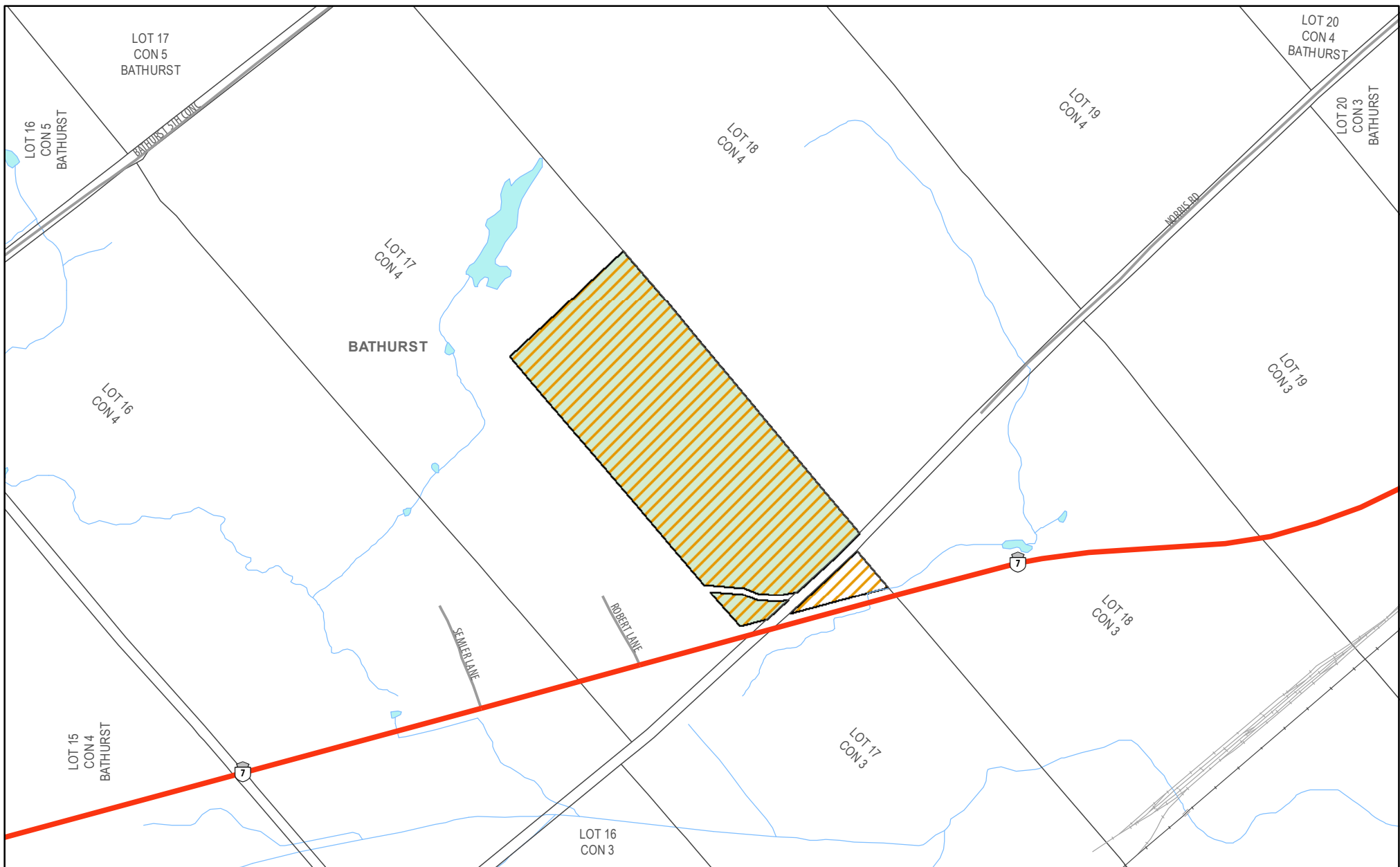


Algonquins of Ontario
Proposed Settlement Lands - 2020
Parcel: 374
County of Lanark: Township of Tay Valley


- | | |
|--|---|
|  Proposed Settlement Lands |  Highway |
|  Lot Fabric |  Other Road |
|  Lower / Single Tier Boundary |  Railway |
|  District / Upper Tier Boundary |  Transmission / Communication Line |
| |  Pipeline |
| |  Protected Area |
| |  Crown Land |

**DRAFT FOR
CONSULTATION PURPOSES**

This map is a graphic representation that describes the intent of the parcel boundary(ies). The information has been compiled from various sources and the accuracy is not guaranteed. Do not rely on it as being a precise indicator of routes, locations of features, or as a guide to navigation. This map may contain cartographic errors or omissions.
 Datum: North American 1983
 Projection: NAD 1983 UTM Zone 18N
 Published October 1, 2020






**Proposed Post-Transfer
Parcel: 374
County of Lanark**

Official Plan Designation
 Rural

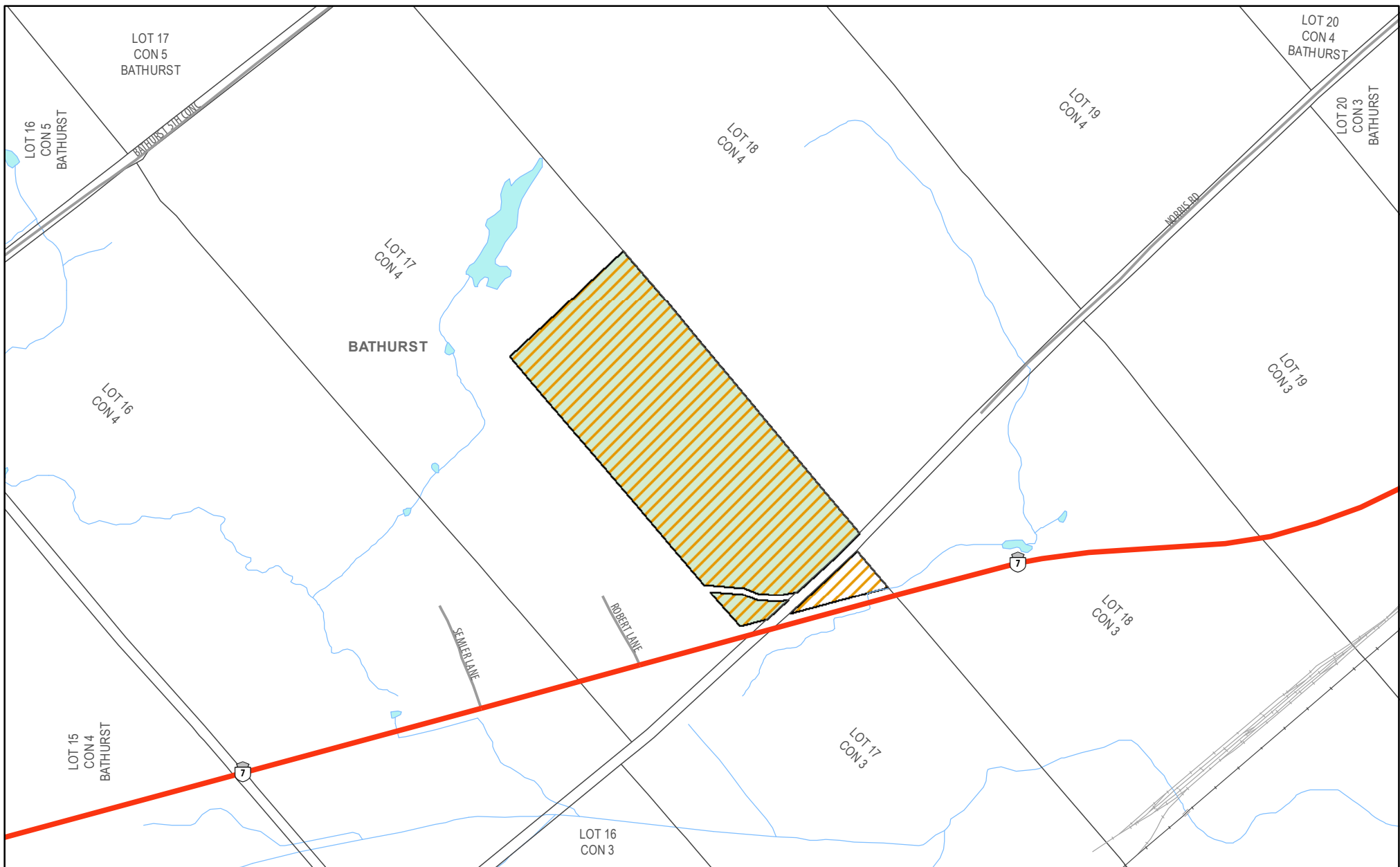
**DRAFT FOR
DISCUSSION
PURPOSES**



0 250 m
1:10,000

 Highway
 Other Road
 Crown Land

Do not rely on this map as being a precise indicator of routes, locations of features, or as a guide to navigation. This map may contain cartographic errors or omissions. Map data compiled from various sources. Datum: North American 1983 Projection: NAD 1983 UTM Zone 18N Published February 13, 2020






**Proposed Post-Transfer
Parcel: 374**
County of Lanark, Township of Tay Valley

Official Plan Designation
 Rural

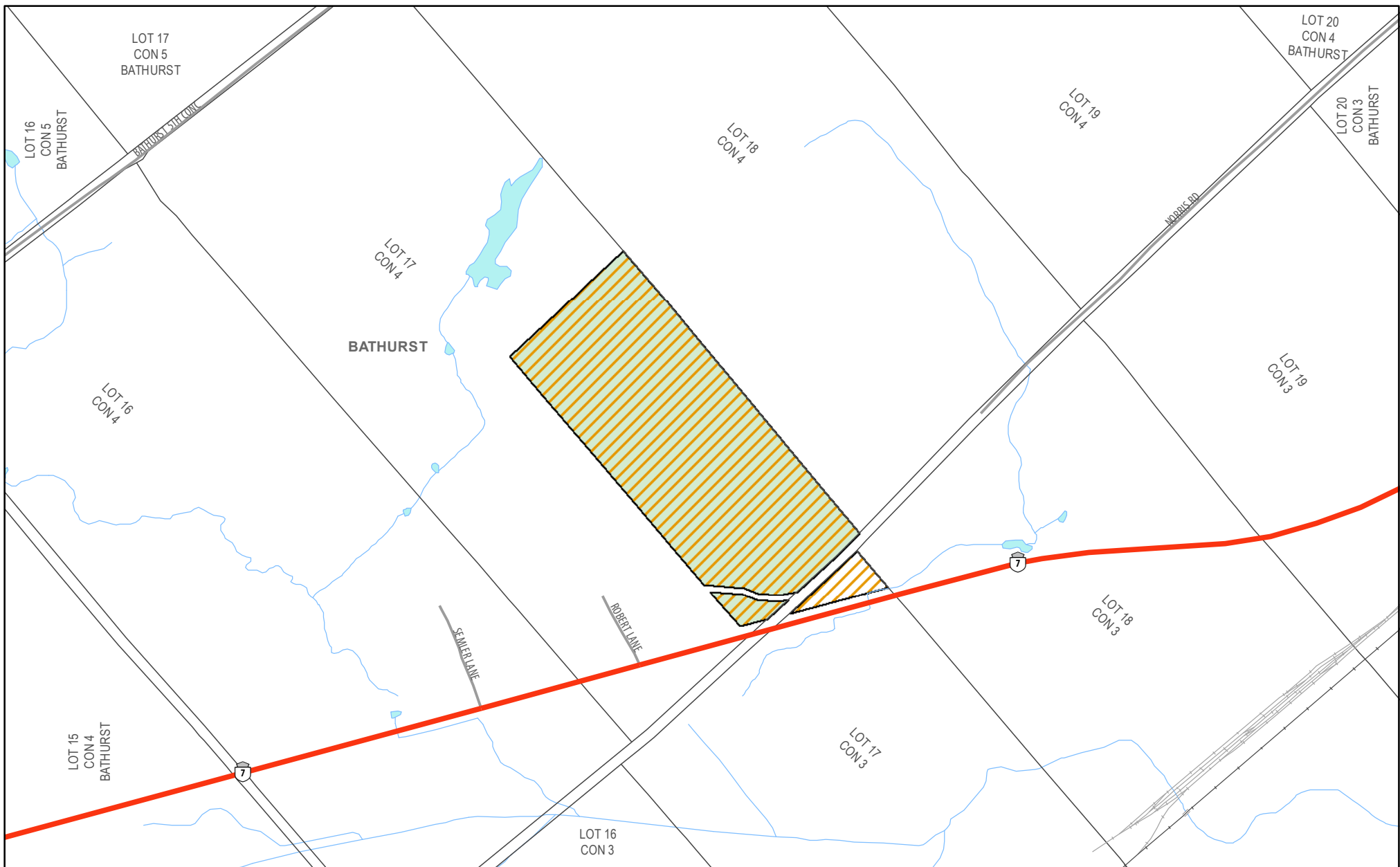
**DRAFT FOR
DISCUSSION
PURPOSES**



0 250 m
1:10,000

 Highway
 Other Road
 Crown Land




Do not rely on this map as being a precise indicator of routes, locations of features, or as a guide to navigation. This map may contain cartographic errors or omissions. Map data compiled from various sources. Datum: North American 1983 Projection: NAD 1983 UTM Zone 18N Published February 13, 2020



**Proposed Post-Transfer
Parcel: 374**
County of Lanark, Township of Tay Valley

Zoning
 Rural

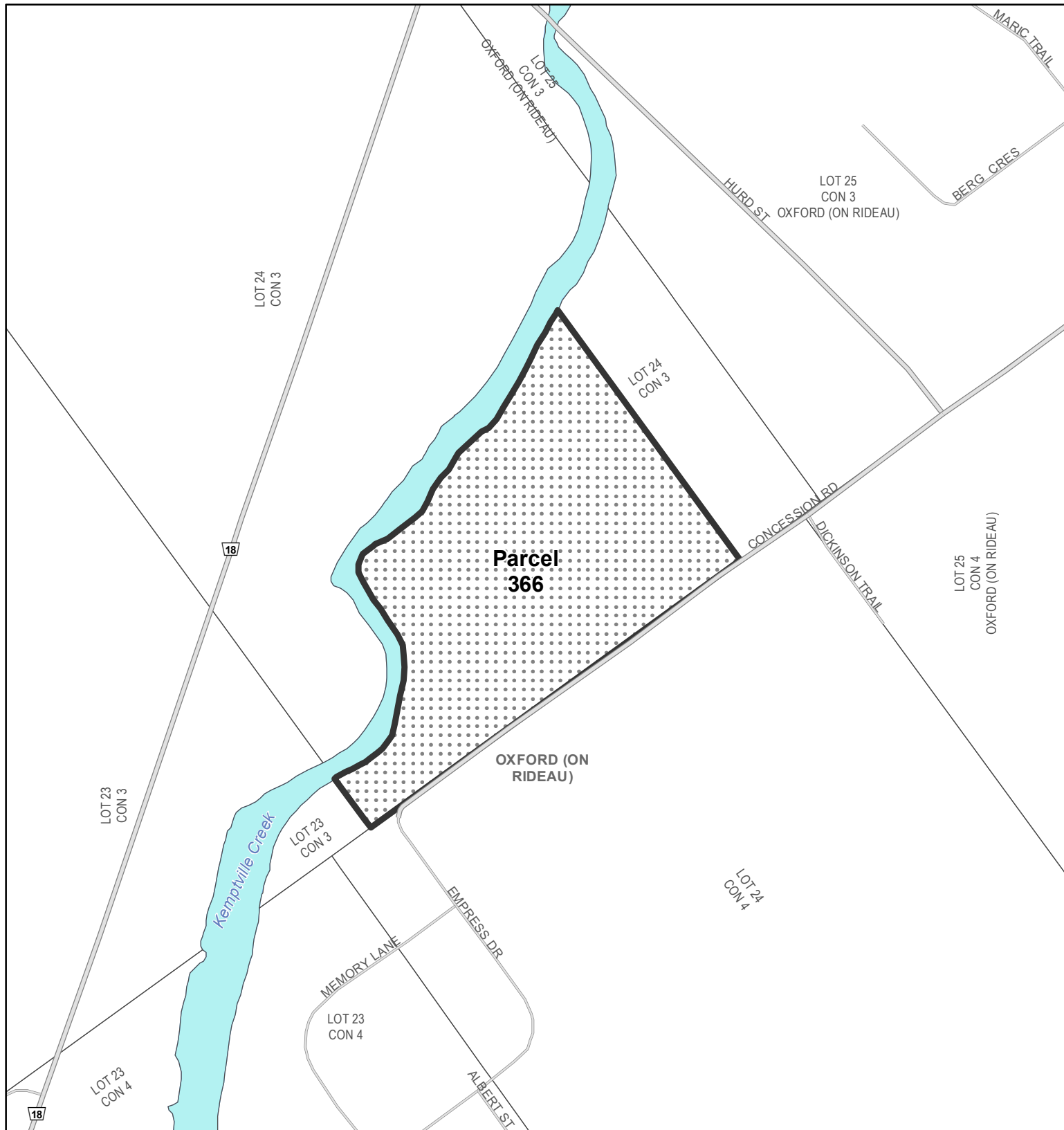
0 250 m
1:10,000

 Highway
 Other Road
 Crown Land












**DRAFT FOR
DISCUSSION
PURPOSES**



Do not rely on this map as being a precise indicator of routes, locations of features, or as a guide to navigation. This map may contain cartographic errors or omissions. Map data compiled from various sources. Datum: North American 1983 Projection: NAD 1983 UTM Zone 18N Published February 13, 2020



Algonquins of Ontario
Proposed Settlement Lands - 2020
Parcel: 366
United Counties of Leeds and Grenville: Municipality of North Grenville

-  Proposed Settlement Lands
-  Lot Fabric
-  Lower / Single Tier Boundary
-  District / Upper Tier Boundary
-  Highway
-  Other Road
-  Railway
-  Transmission / Communication Line
-  Pipeline
-  Protected Area
-  Crown Land

0 250 m
 1:5,000



**DRAFT FOR
 CONSULTATION
 PURPOSES**

This map is a graphic representation that describes the intent of the parcel boundary(ies). The information has been compiled from various sources and the accuracy is not guaranteed. Do not rely on it as being a precise indicator of routes, locations of features, or as a guide to navigation. This map may contain cartographic errors or omissions.
 Datum: North American 1983
 Projection: NAD 1983 UTM Zone 18N
 Published October 2, 2020



**Proposed Post-Transfer
Parcel: 366**
United Counties of Leeds and Grenville

Official Plan Designation
Rural Lands

**DRAFT FOR
DISCUSSION
PURPOSES**



0 250 m
1:7,500

Highway
Other Road
Crown Land

Do not rely on this map as being a precise indicator of routes, locations of features, or as a guide to navigation. This map may contain cartographic errors or omissions. Map data compiled from various sources. Datum: North American 1983 Projection: NAD 1983 UTM Zone 18N Published February 13, 2020



**Proposed Post-Transfer
Parcel: 366**
United Counties of Leeds and Grenville, Municipality of North
Grenville

Official Plan Designation
Rural Residential

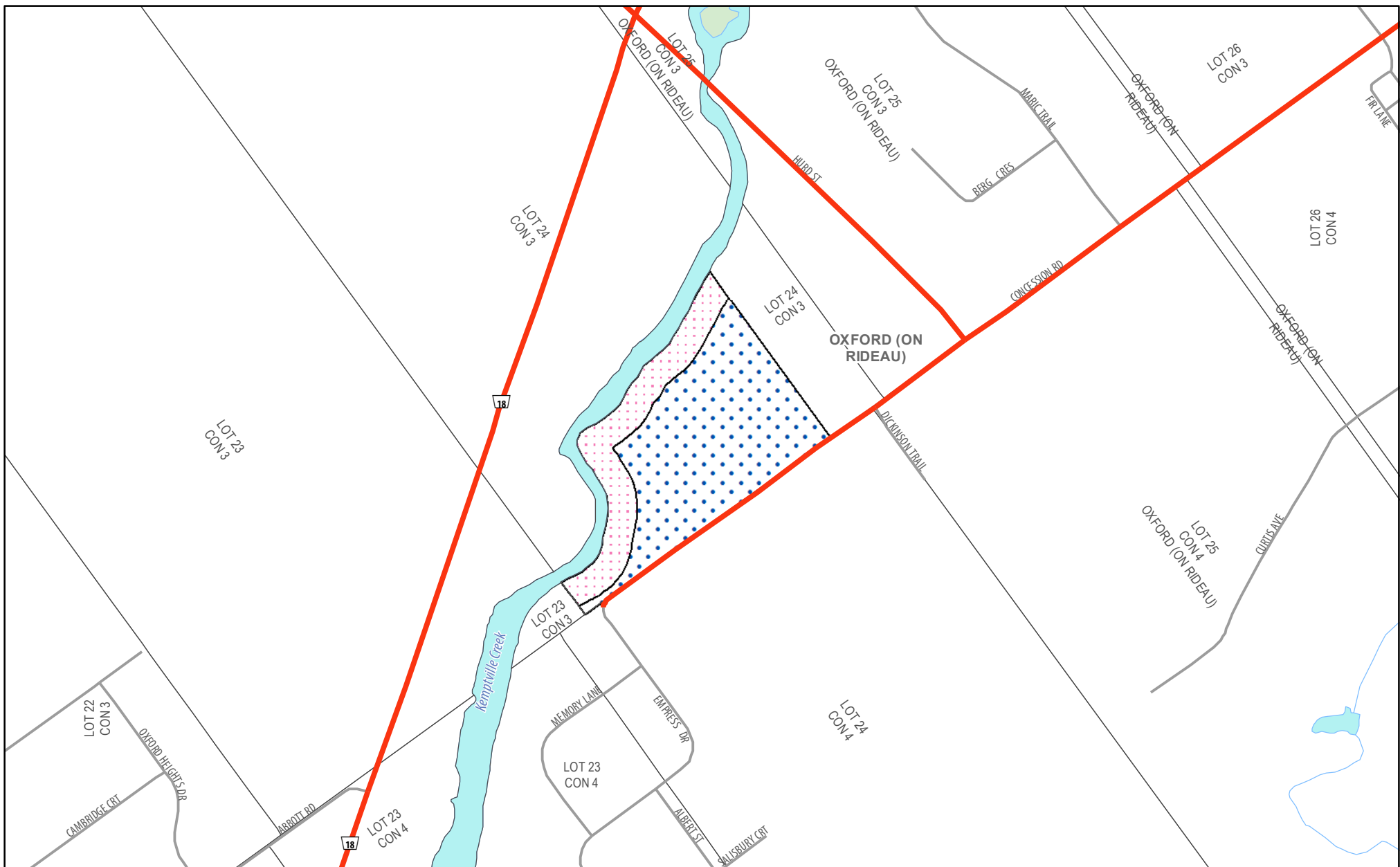
**DRAFT FOR
DISCUSSION
PURPOSES**



0 250 m
1:7,500

Highway
Other Road
Crown Land

Do not rely on this map as being a precise indicator of routes, locations of features, or as a guide to navigation. This map may contain cartographic errors or omissions. Map data compiled from various sources. Datum: North American 1983 Projection: NAD 1983 UTM Zone 18N Published February 13, 2020



**Proposed Post-Transfer
Parcel: 366**
United Counties of Leeds and Grenville, Municipality of North
Grenville

0 250 m
1:7,500

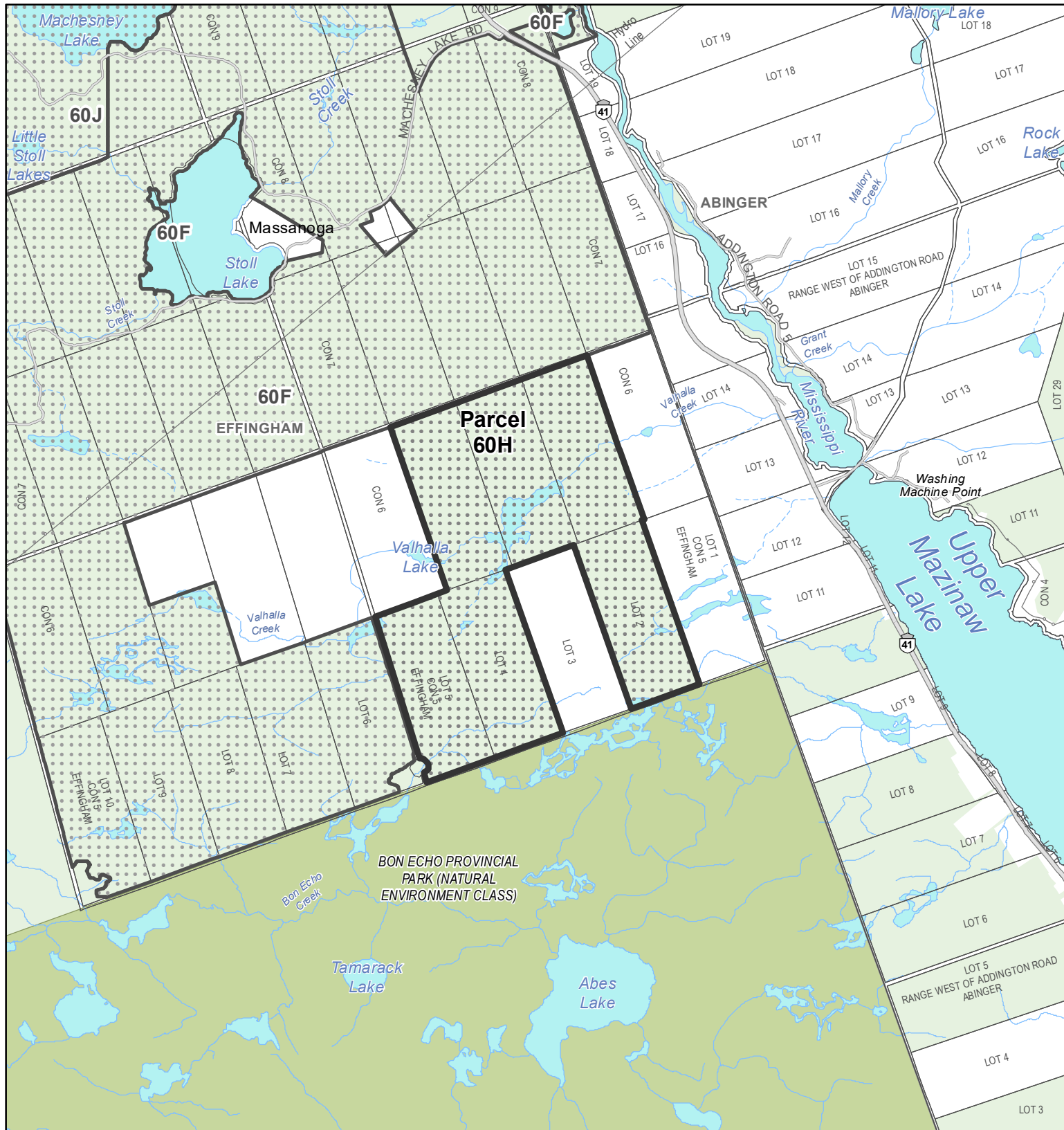
Highway
Other Road
Crown Land

Zoning
Environmental Protection
Institutional

**DRAFT FOR
DISCUSSION
PURPOSES**



Do not rely on this map as being a precise indicator of routes, locations of features, or as a guide to navigation. This map may contain cartographic errors or omissions. Map data compiled from various sources. Datum: North American 1983 Projection: NAD 1983 UTM Zone 18N Published February 13, 2020



Algonquins of Ontario
 Proposed Settlement Lands - 2020
 Parcel: 60H
 County of Lennox and Addington: Township of
 Addington Highlands

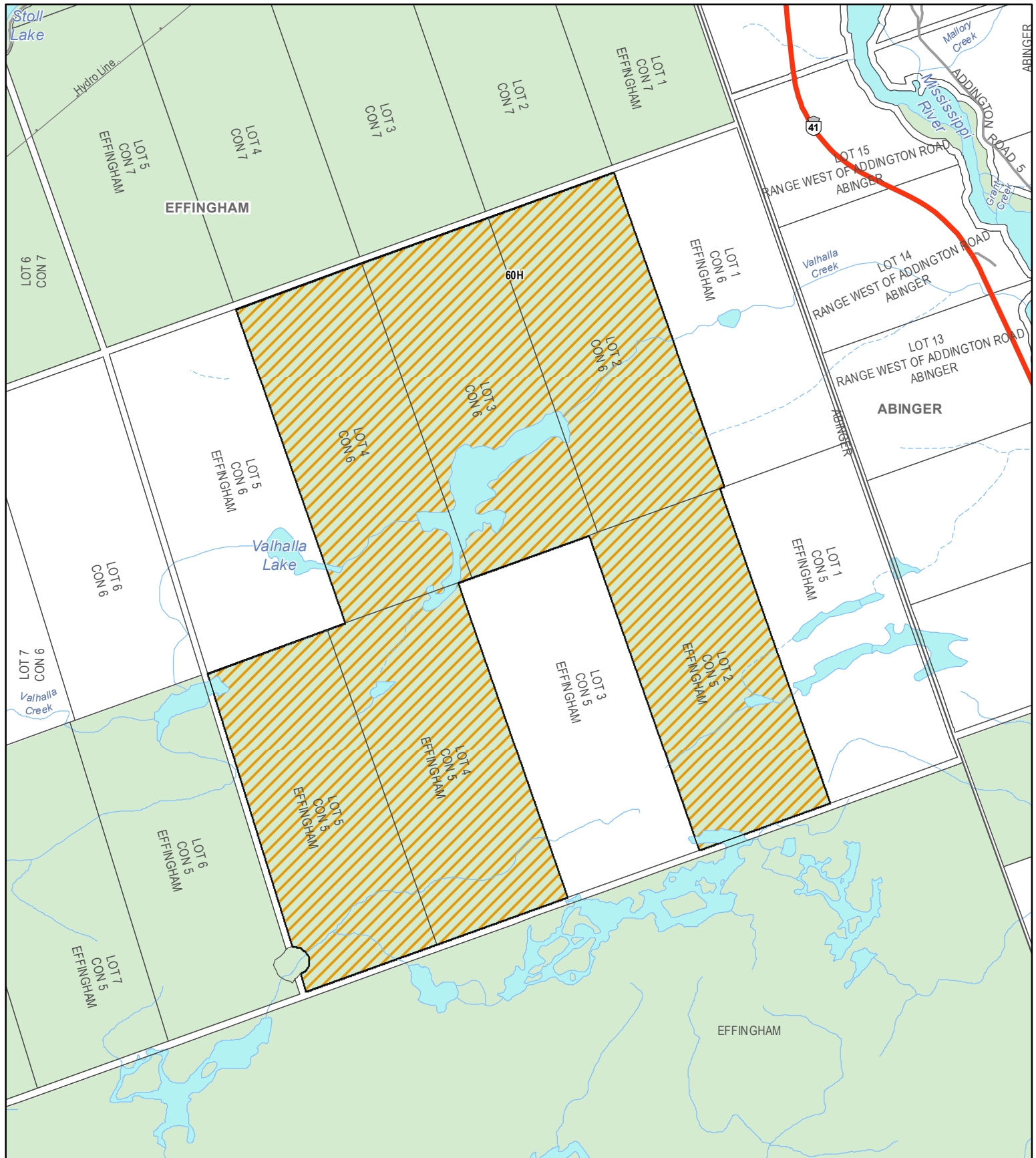
- Proposed Settlement Lands
- Lot Fabric
- Lower / Single Tier Boundary
- District / Upper Tier Boundary
- Highway
- Other Road
- Railway
- Transmission / Communication Line
- Pipeline
- Protected Area
- Crown Land

0 250 500 750 1,000 m
 1:30,000



DRAFT FOR CONSULTATION PURPOSES

This map is a graphic representation that describes the intent of the parcel boundary(ies). The information has been compiled from various sources and the accuracy is not guaranteed. Do not rely on it as being a precise indicator of routes, locations of features, or as a guide to navigation. This map may contain cartographic errors or omissions.
 Datum: North American 1983
 Projection: NAD 1983 UTM Zone 18N
 Published October 1, 2020






**Proposed Post-Transfer
Parcel: 60H
County of Lennox and Addington**

Official Plan Designation
 Rural Area

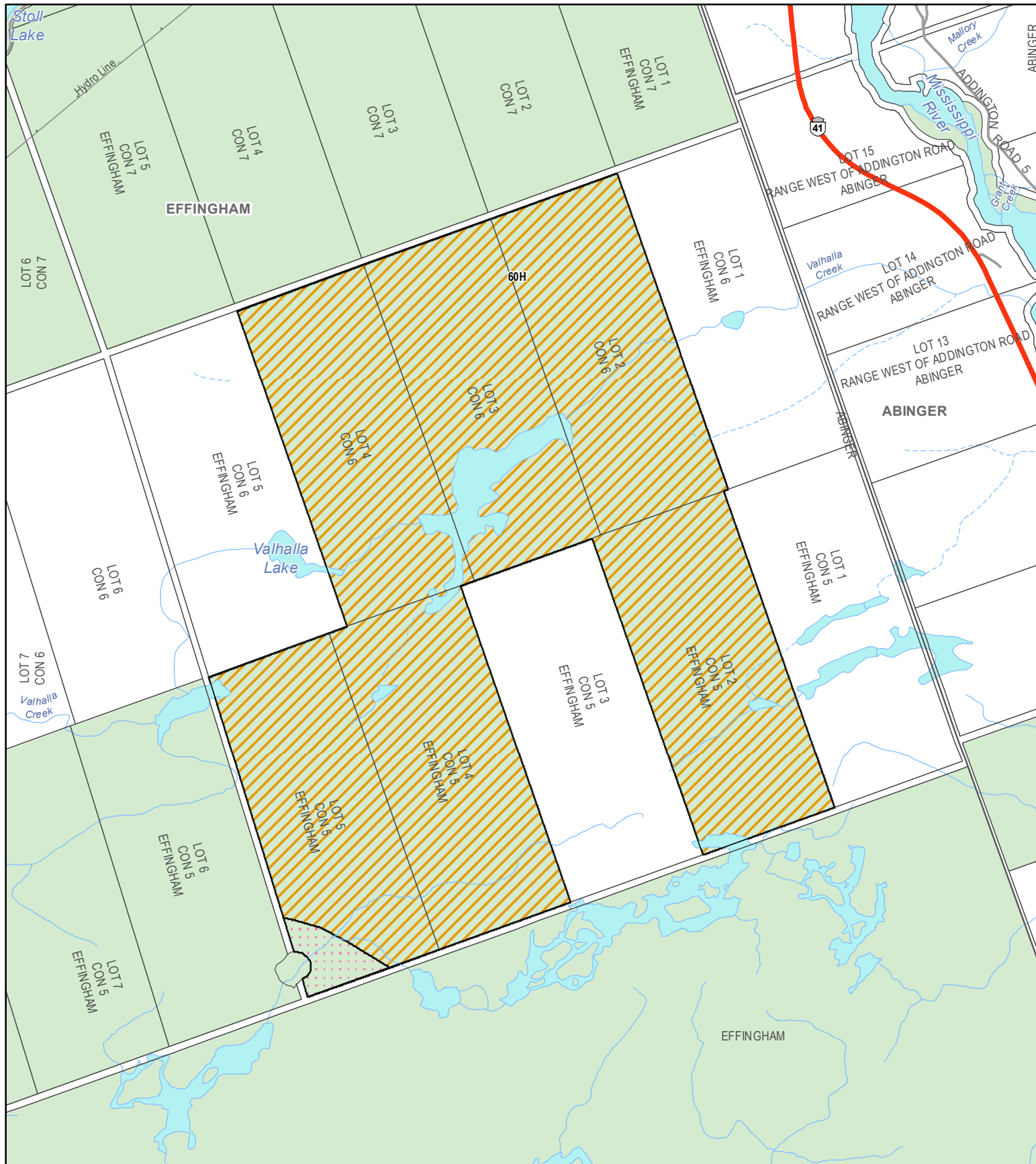
**DRAFT FOR
DISCUSSION
PURPOSES**



0 250 500 m
 1:15,000

 Highway
 Other Road
 Crown Land

Do not rely on this map as being a precise indicator of routes, locations of features, or as a guide to navigation. This map may contain cartographic errors or omissions. Map data compiled from various sources. Datum: North American 1983 Projection: NAD 1983 UTM Zone 18N Published August 26, 2020



Proposed Post-Transfer

Parcel: 60H

County of Lennox and Addington: Township of Addington Highlands

Official Plan Designation

- Environmental Protection Area
- Rural

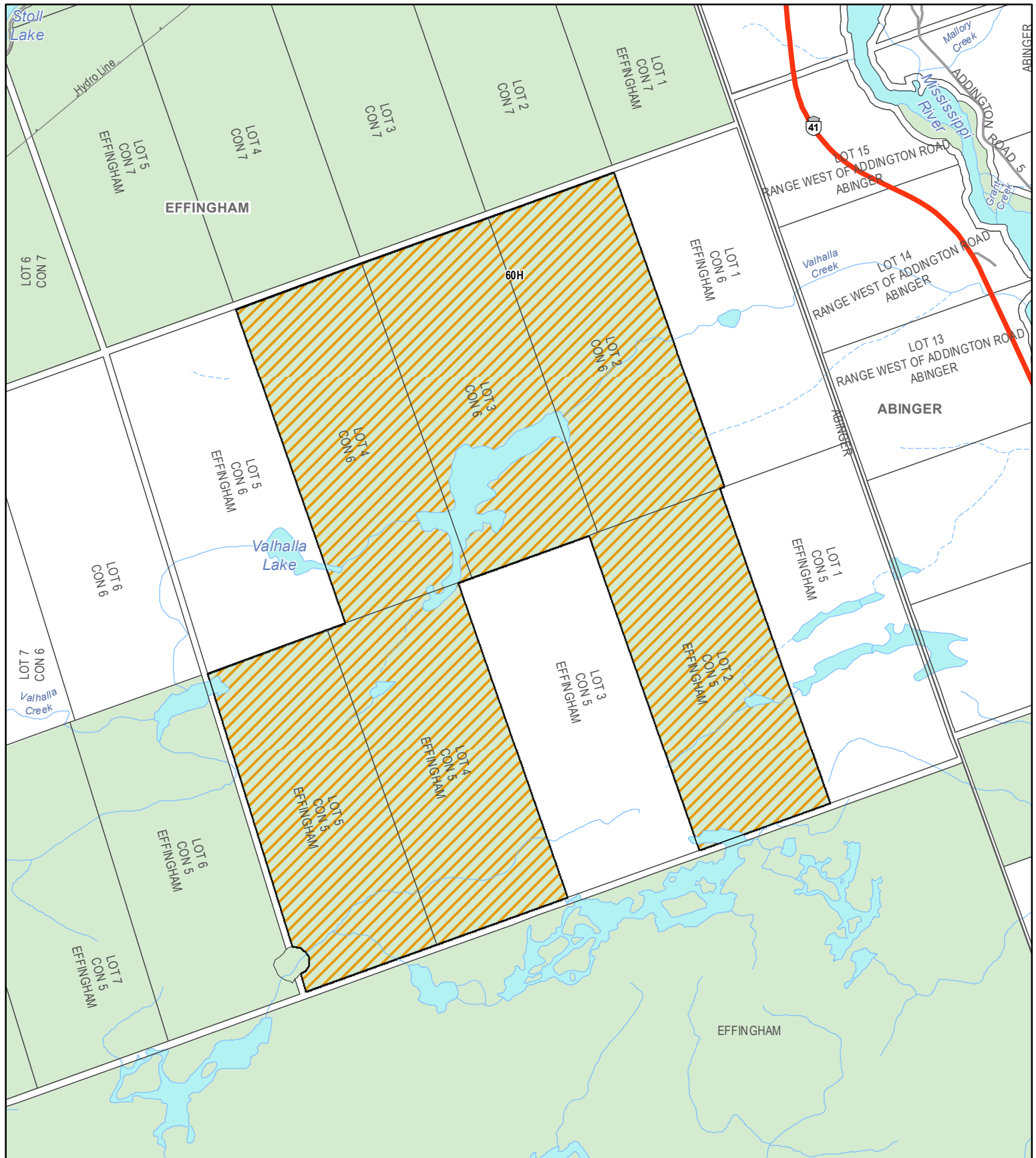
**DRAFT FOR
DISCUSSION
PURPOSES**



Do not rely on this map as being a precise indicator of routes, locations of features, or as a guide to navigation. This map may contain cartographic errors or omissions. Map data compiled from various sources. Datum: North American 1983 Projection: NAD 1983 UTM Zone 18N Published August 26, 2020

0 250 500 m
1:15,000

- Highway
- Other Road
- Crown Land



**Proposed Post-Transfer
Parcel: 60H**
County of Lennox and Addington: Township of Addington
Highlands

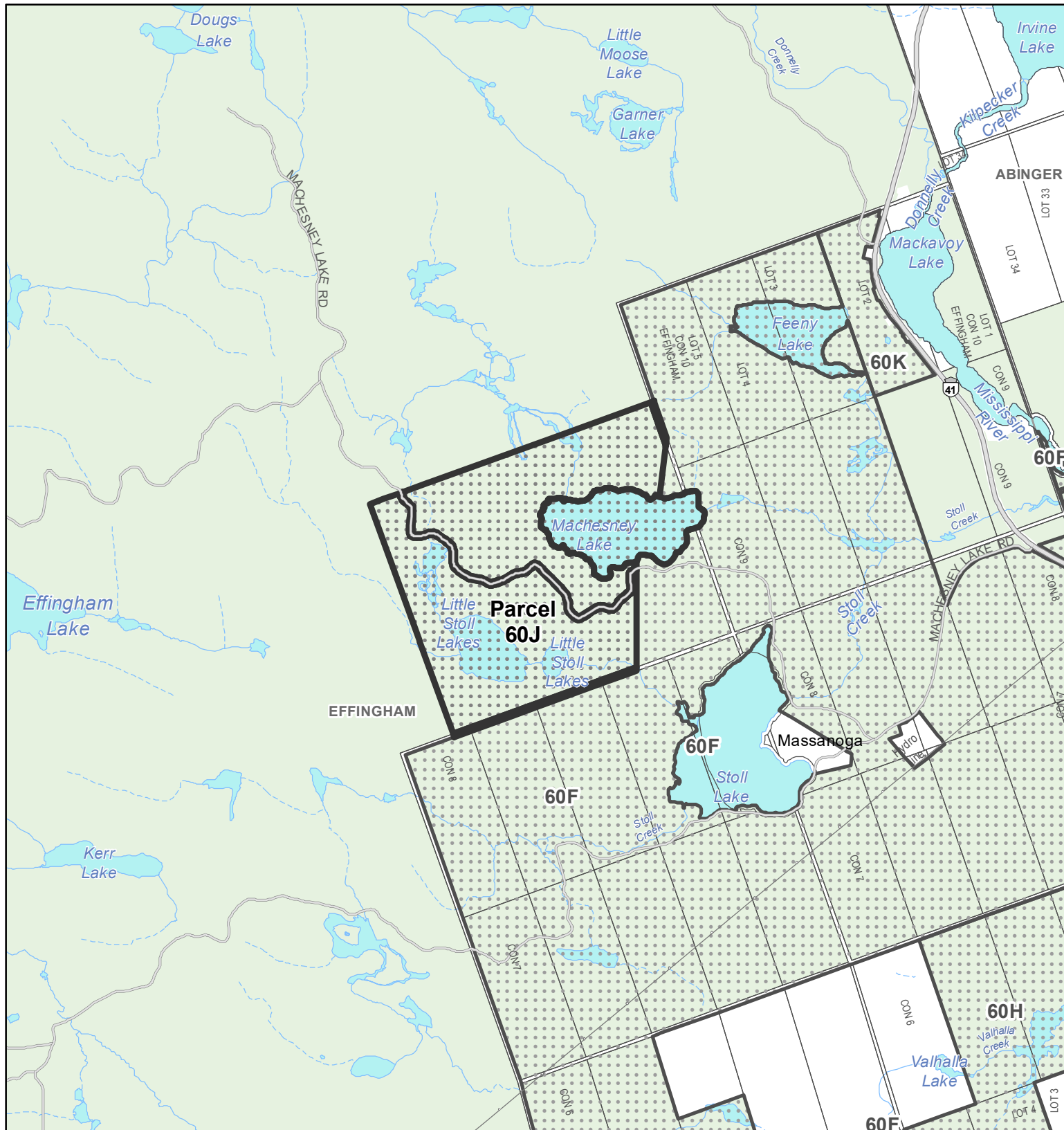
Zoning
Rural

**DRAFT FOR
DISCUSSION
PURPOSES**

0 250 500 m
1:15,000

Highway
Other Road
Crown Land

Do not rely on this map as being a precise indicator of routes, locations of features, or as a guide to navigation. This map may contain cartographic errors or omissions. Map data compiled from various sources. Datum: North American 1983 Projection: NAD 1983 UTM Zone 18N Published August 26, 2020



Algonquins of Ontario
 Proposed Settlement Lands - 2020
 Parcel: 60J
 County of Lennox and Addington: Township of
 Addington Highlands

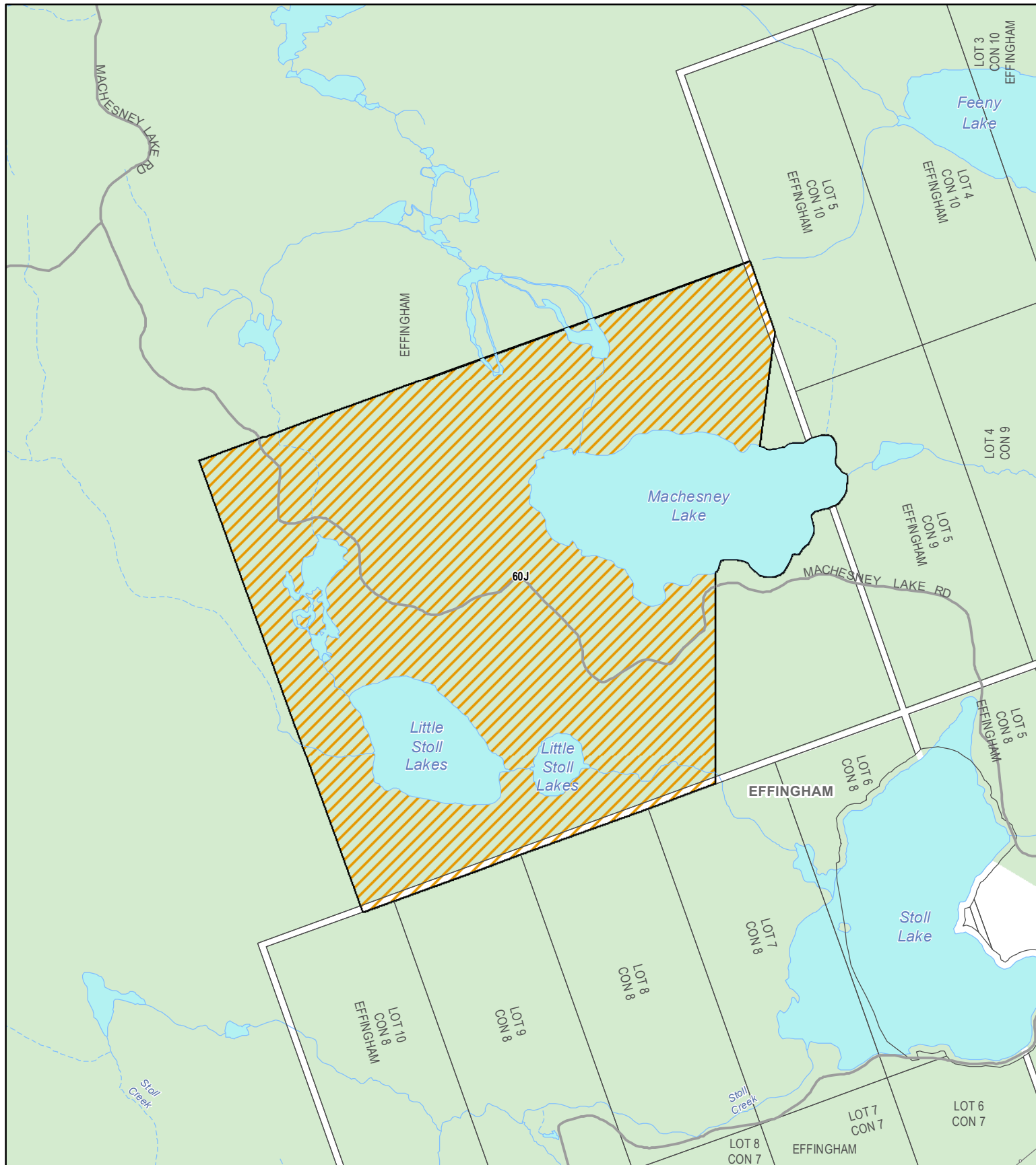
- Proposed Settlement Lands
- Lot Fabric
- Lower / Single Tier Boundary
- District / Upper Tier Boundary
- Highway
- Other Road
- Railway
- Transmission / Communication Line
- Pipeline
- Protected Area
- Crown Land

0 250 500 750 1,000 m
 1:30,000



**DRAFT FOR
 CONSULTATION
 PURPOSES**




This map is a graphic representation that describes the intent of the parcel boundary(ies). The information has been compiled from various sources and the accuracy is not guaranteed. Do not rely on it as being a precise indicator of routes, locations of features, or as a guide to navigation. This map may contain cartographic errors or omissions.
 Datum: North American 1983
 Projection: NAD 1983 UTM Zone 18N
 Published October 1, 2020



**Proposed Post-Transfer
Parcel: 60J
County of Lennox and Addington**

Official Plan Designation
 Rural Area

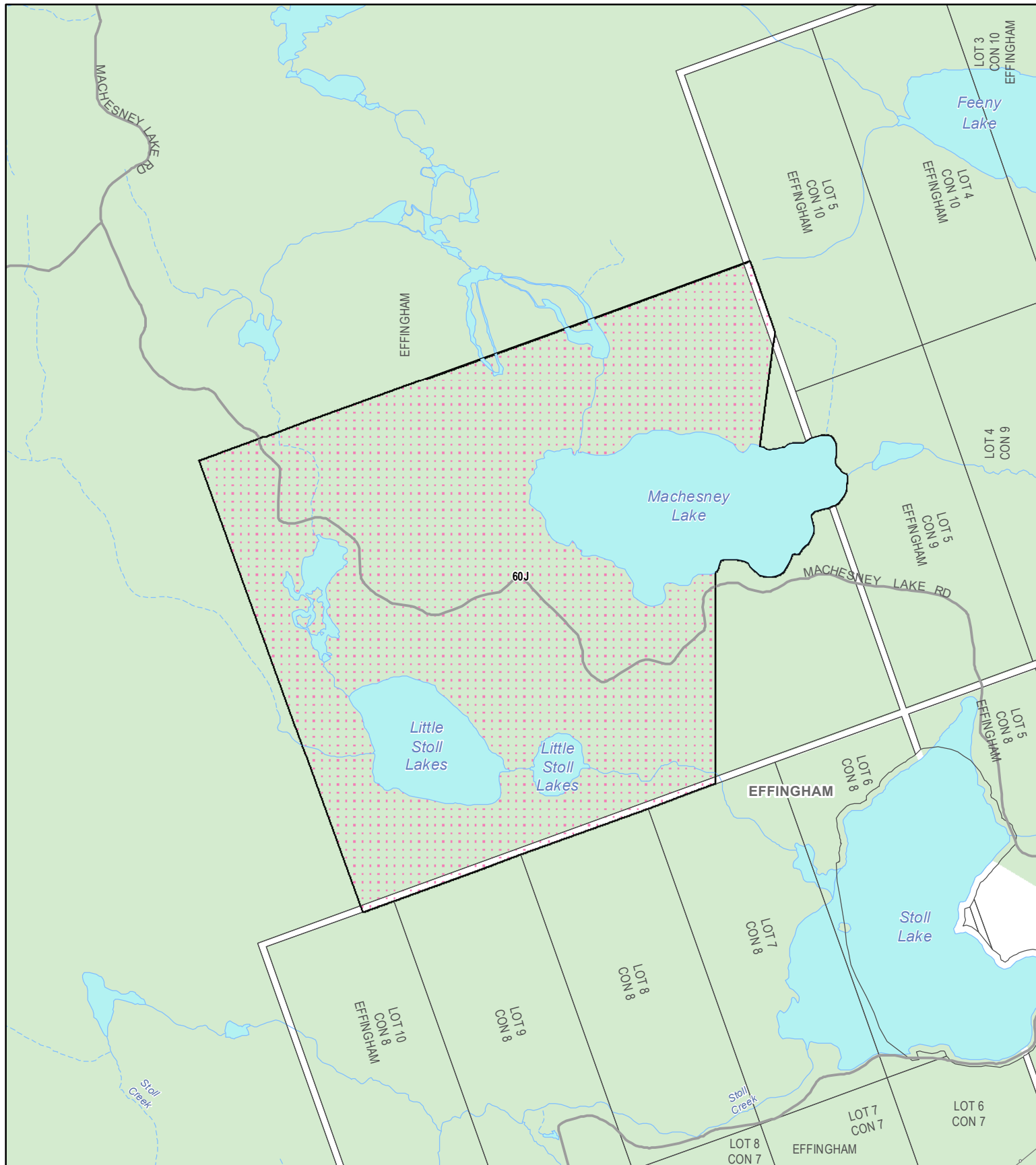
0 250 500 m
 1:15,000

 Highway
 Other Road
 Crown Land

**DRAFT FOR
DISCUSSION
PURPOSES**






Do not rely on this map as being a precise indicator of routes, locations of features, or as a guide to navigation. This map may contain cartographic errors or omissions. Map data compiled from various sources. Datum: North American 1983 Projection: NAD 1983 UTM Zone 18N Published August 26, 2020



**Proposed Post-Transfer
Parcel: 60J**
County of Lennox and Addington: Township of Addington
Highlands

Official Plan Designation
 Environmental Protection Area

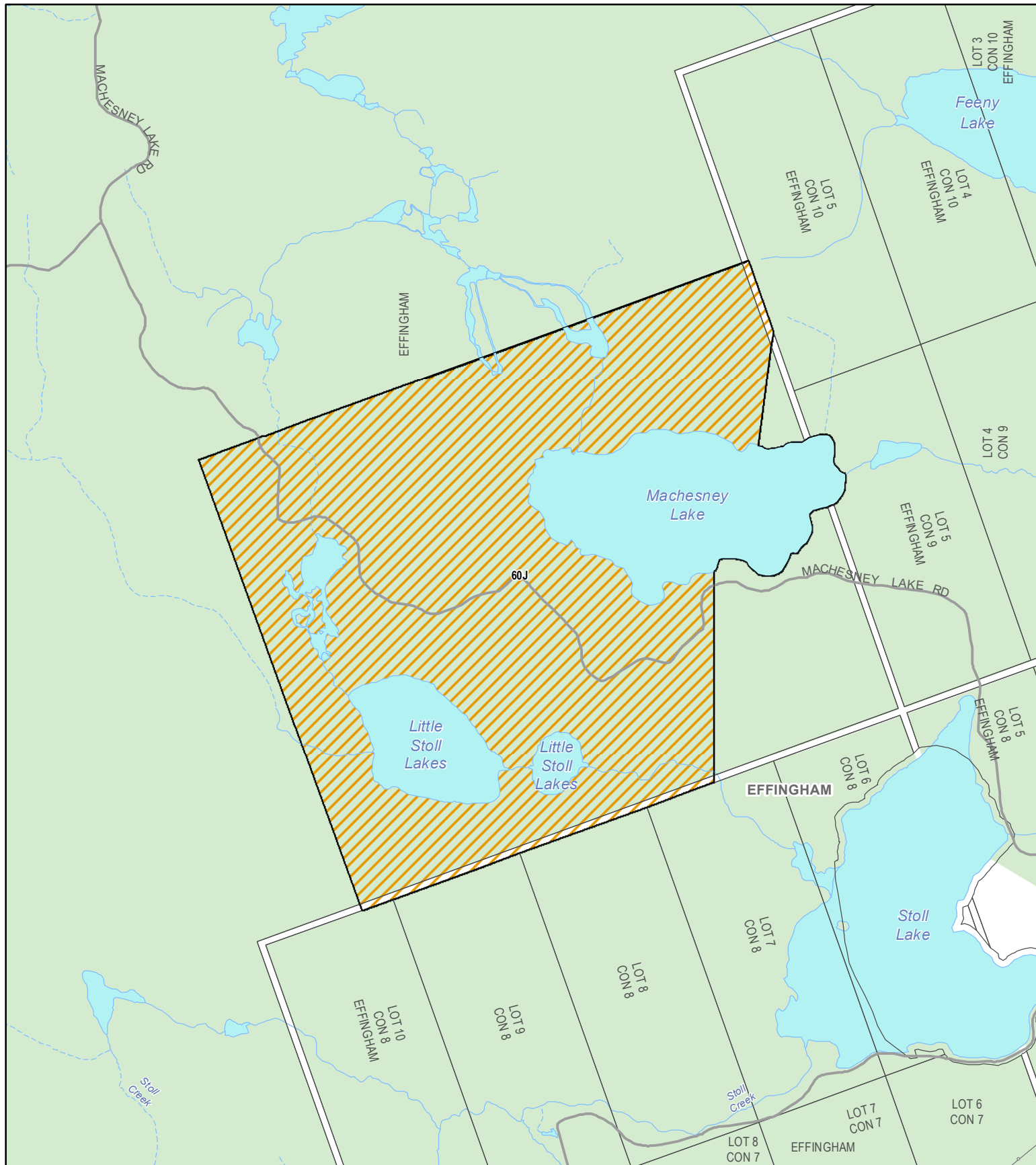
0 250 500 m
1:15,000

 Highway
 Other Road
 Crown Land

**DRAFT FOR
DISCUSSION
PURPOSES**






Do not rely on this map as being a precise indicator of routes, locations of features, or as a guide to navigation. This map may contain cartographic errors or omissions. Map data compiled from various sources. Datum: North American 1983 Projection: NAD 1983 UTM Zone 18N Published August 26, 2020



Proposed Post-Transfer
Parcel: 60J
 County of Lennox and Addington: Township of Addington
 Highlands

Zoning
 Rural

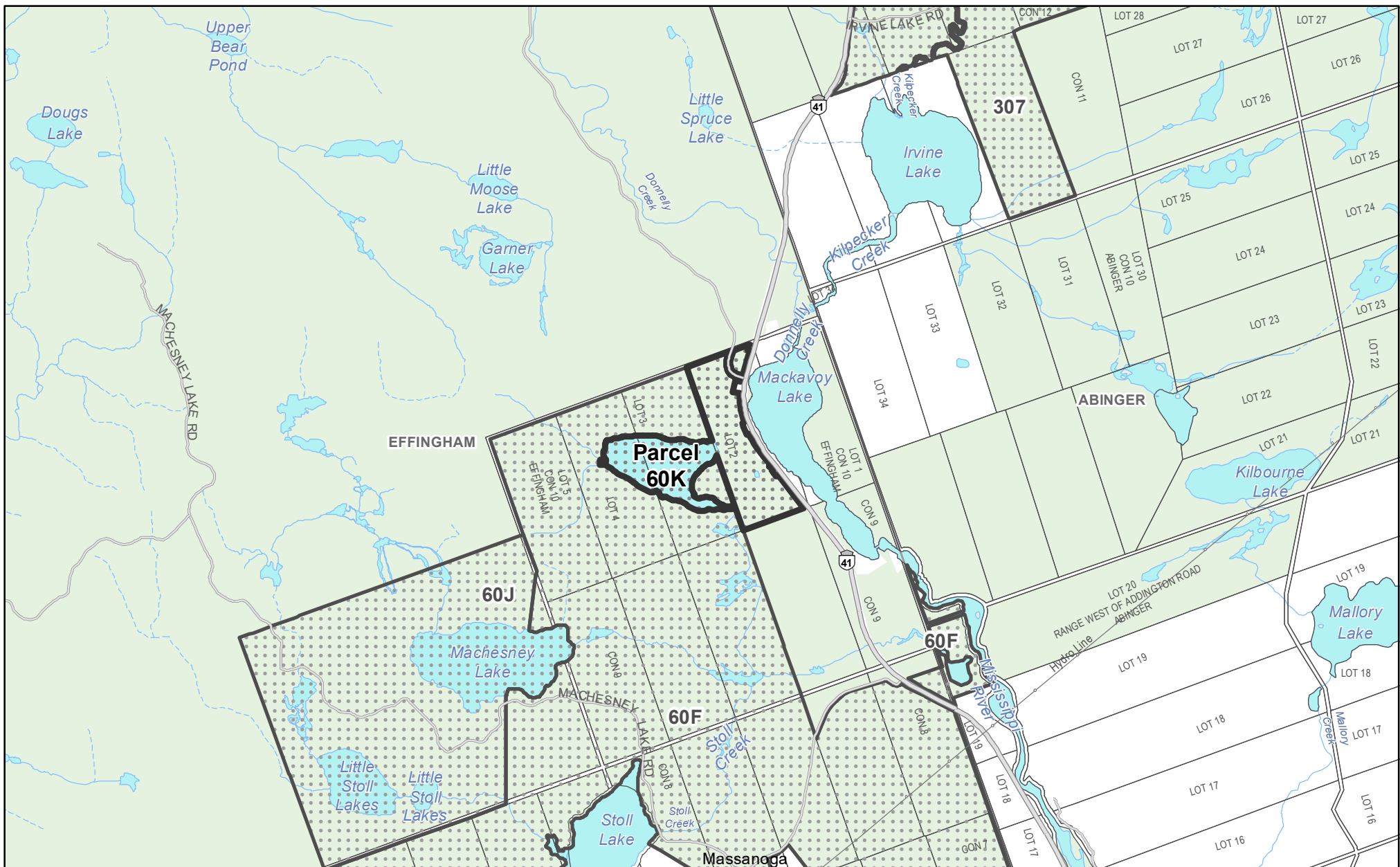
0 250 500 m
 1:15,000

 Highway
 Other Road
 Crown Land

**DRAFT FOR
 DISCUSSION
 PURPOSES**



Do not rely on this map as being a precise indicator of routes, locations of features, or as a guide to navigation. This map may contain cartographic errors or omissions. Map data compiled from various sources. Datum: North American 1983 Projection: NAD 1983 UTM Zone 18N Published August 26, 2020



Algonquins of Ontario
Proposed Settlement Lands - 2020
Parcel: 60K
County of Lennox and Addington: Township of
Addington Highlands

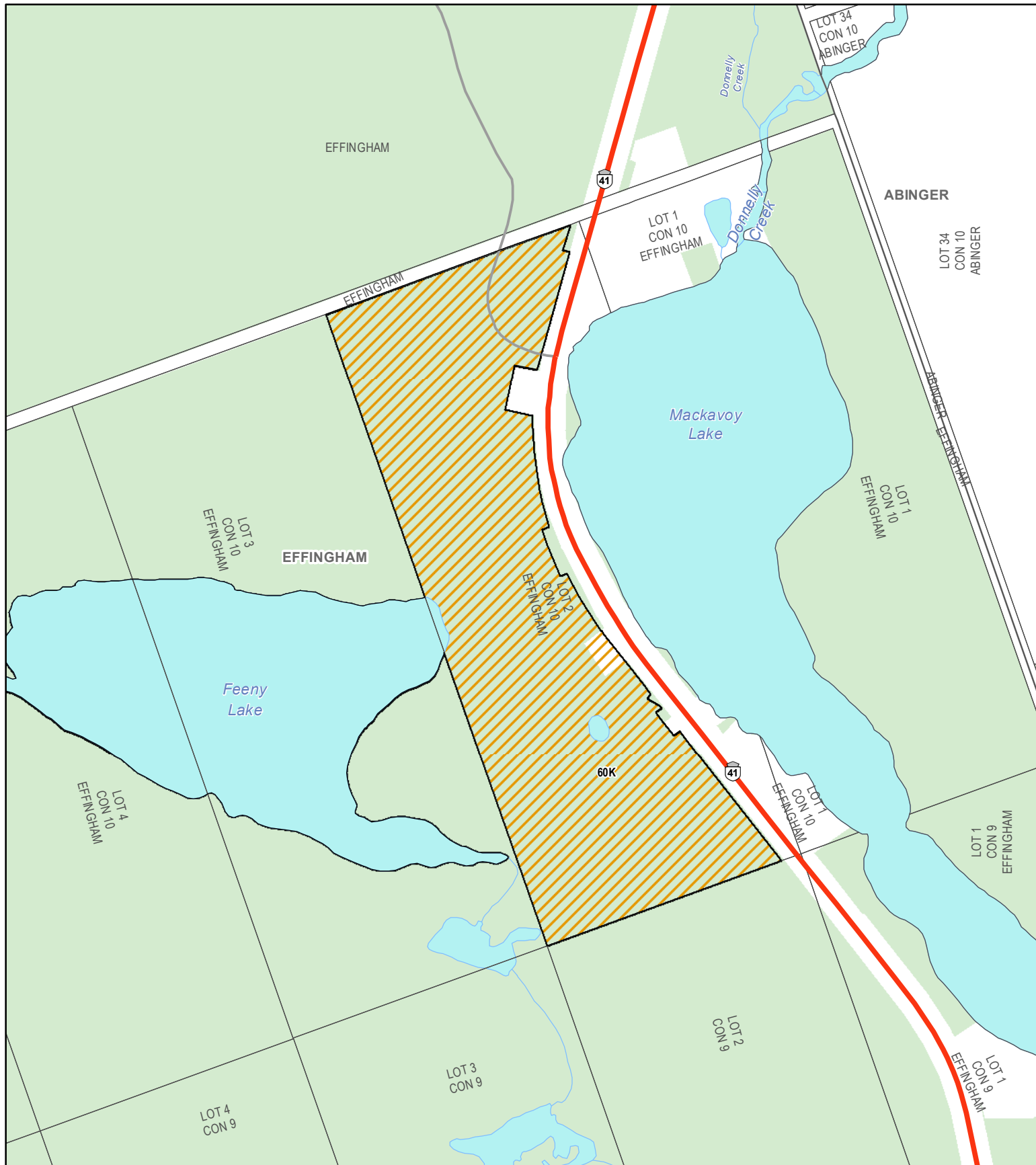
0 250 500 750 1,000 m
 1:30,000



- | | |
|--------------------------------|-----------------------------------|
| Proposed Settlement Lands | Highway |
| Lot Fabric | Other Road |
| Lower / Single Tier Boundary | Railway |
| District / Upper Tier Boundary | Transmission / Communication Line |
| | Pipeline |
| | Protected Area |
| | Crown Land |

DRAFT FOR
CONSULTATION PURPOSES

This map is a graphic representation that describes the intent of the parcel boundary(ies). The information has been compiled from various sources and the accuracy is not guaranteed. Do not rely on it as being a precise indicator of routes, locations of features, or as a guide to navigation. This map may contain cartographic errors or omissions.
 Datum: North American 1983
 Projection: NAD 1983 UTM Zone 18N
 Published October 1, 2020



**Proposed Post-Transfer
Parcel: 60K**
County of Lennox and Addington

Official Plan Designation
Rural Area

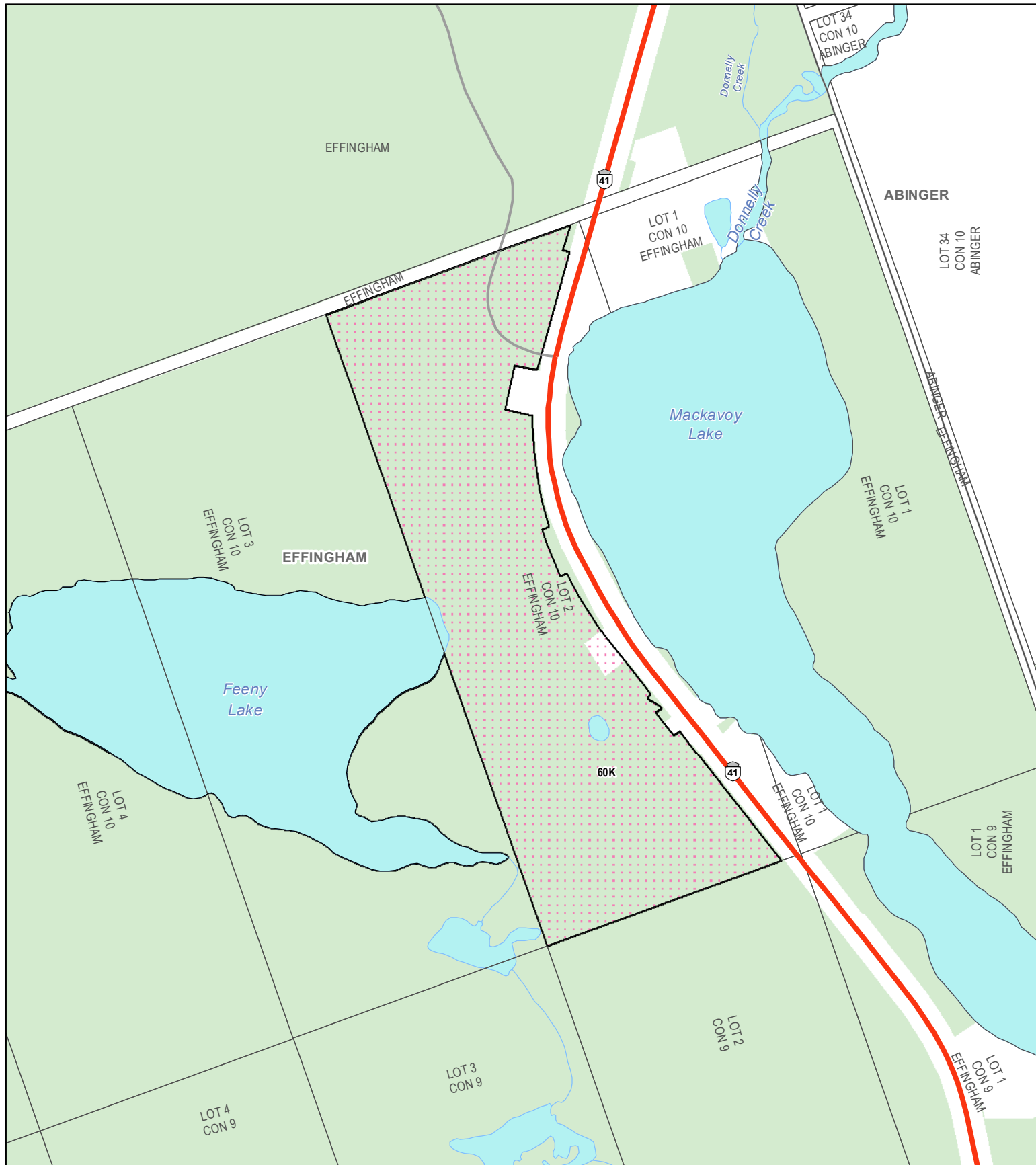
**DRAFT FOR
DISCUSSION
PURPOSES**

Do not rely on this map as being a precise indicator of routes, locations of features, or as a guide to navigation. This map may contain cartographic errors or omissions. Map data compiled from various sources. Datum: North American 1983 Projection: NAD 1983 UTM Zone 18N Published August 26, 2020

0 250 m
1:7,500

Highway
Other Road
Crown Land





**Proposed Post-Transfer
Parcel: 60K**
County of Lennox and Addington: Township of Addington
Highlands

0 250 m
1:7,500

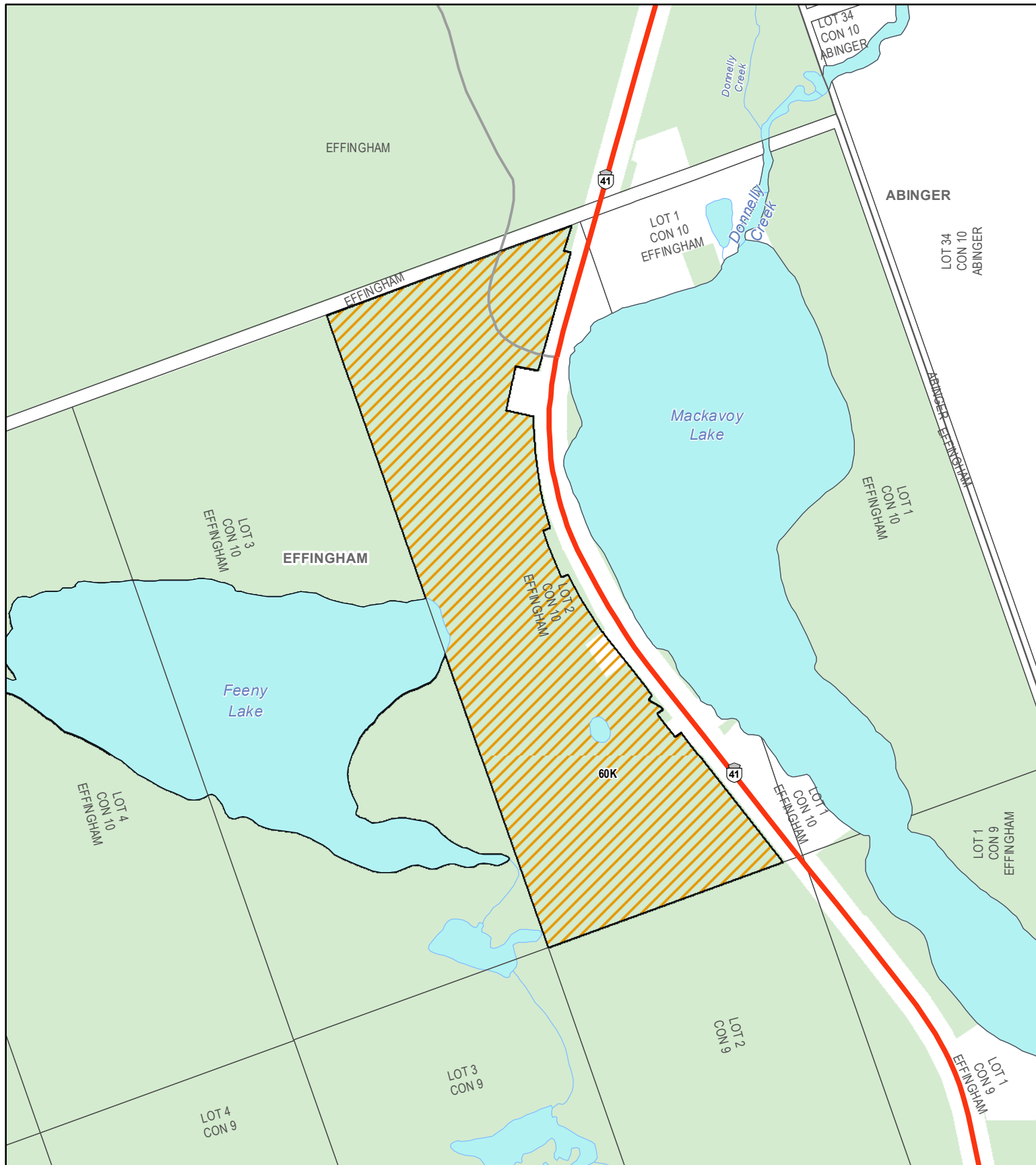
Highway
Other Road
Crown Land

Official Plan Designation
Environmental Protection Area

**DRAFT FOR
DISCUSSION
PURPOSES**



Do not rely on this map as being a precise indicator of routes, locations of features, or as a guide to navigation. This map may contain cartographic errors or omissions. Map data compiled from various sources. Datum: North American 1983 Projection: NAD 1983 UTM Zone 18N Published August 26, 2020














**DRAFT FOR
DISCUSSION
PURPOSES**

Do not rely on this map as being a precise indicator of routes, locations of features, or as a guide to navigation. This map may contain cartographic errors or omissions. Map data compiled from various sources. Datum: North American 1983 Projection: NAD 1983 UTM Zone 18N Published August 26, 2020

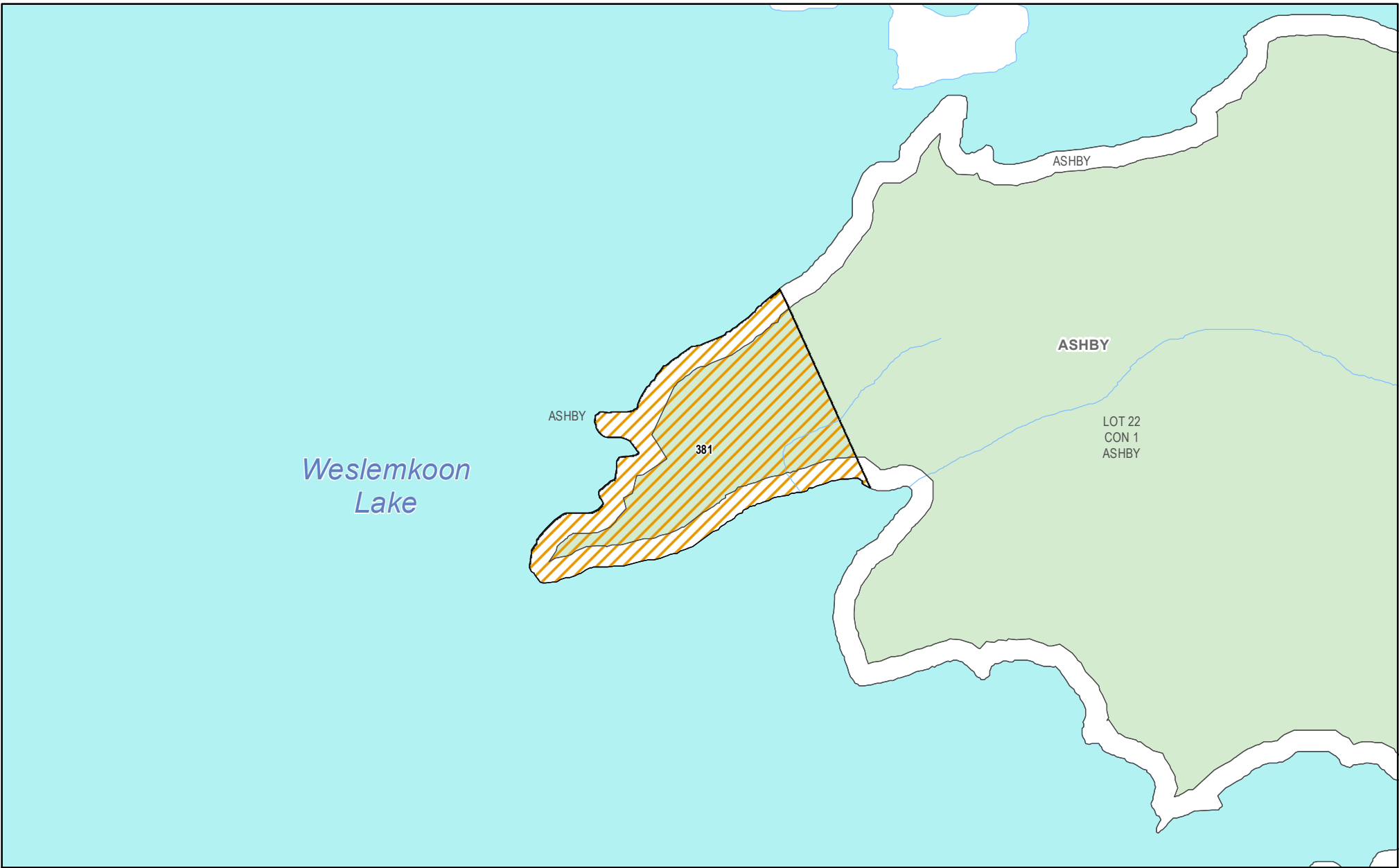


Algonquins of Ontario
Proposed Settlement Lands - 2020
Parcel: 381
County of Lennox and Addington: Township of
Addington Highlands

- | | |
|--|---|
|  Proposed Settlement Lands |  Highway |
|  Lot Fabric |  Other Road |
|  Lower / Single Tier Boundary |  Railway |
|  District / Upper Tier Boundary |  Transmission / Communication Line |
| |  Pipeline |
| |  Protected Area |
| |  Crown Land |

**DRAFT FOR
CONSULTATION PURPOSES**

This map is a graphic representation that describes the intent of the parcel boundary(ies). The information has been compiled from various sources and the accuracy is not guaranteed. Do not rely on its being a precise indicator of routes, locations of features, or as a guide to navigation. This map may contain cartographic errors or omissions.
Datum: North American 1983
Projection: NAD 1983 UTM Zone 18N
Published October 1, 2020



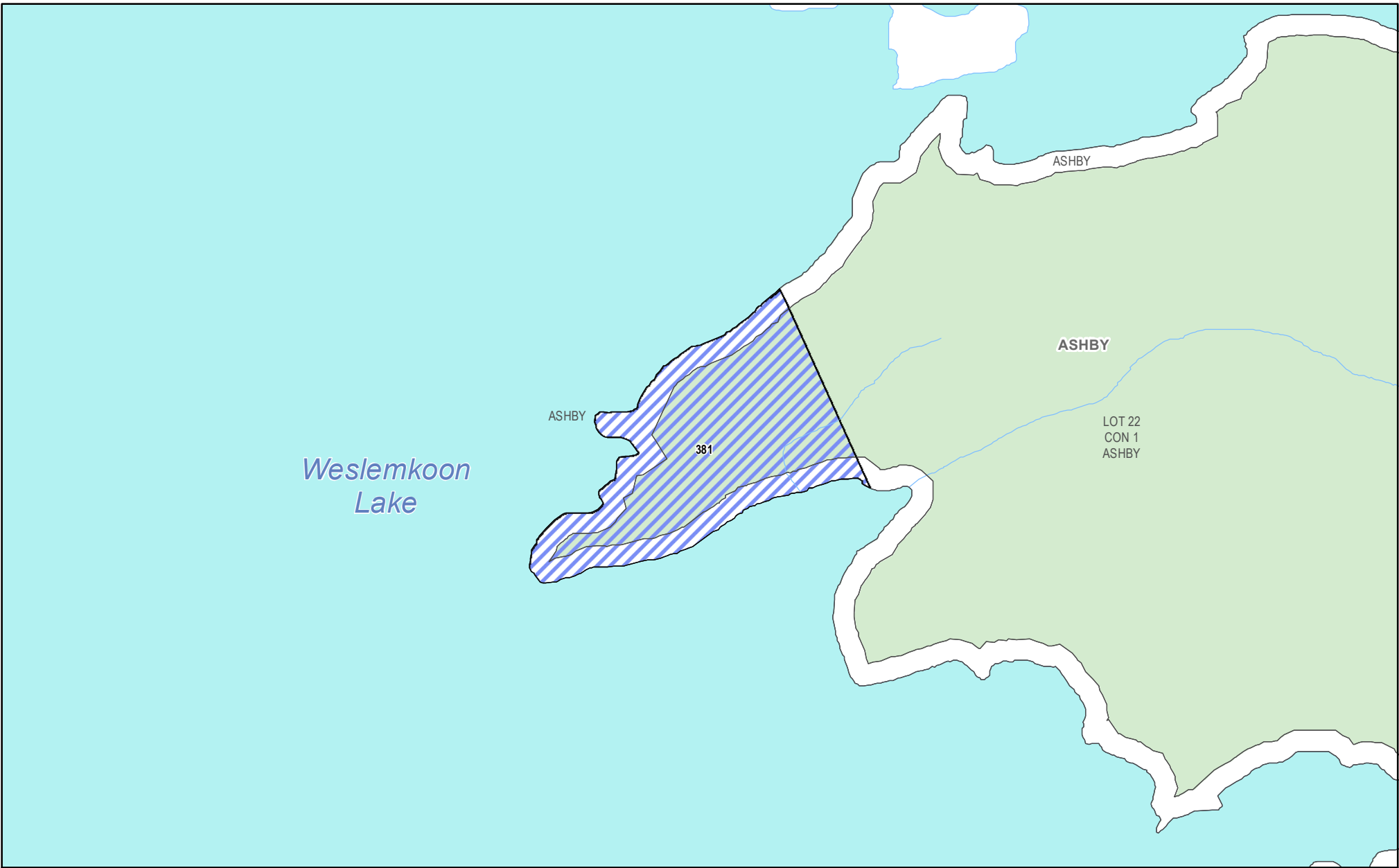
**Proposed Post-Transfer
Parcel: 381
County of Lennox and Addington**

Official Plan Designation
Rural Area

**DRAFT FOR
DISCUSSION
PURPOSES**



Do not rely on this map as being a precise indicator of routes, locations of features, or as a guide to navigation. This map may contain cartographic errors or omissions. Map data compiled from various sources. Datum: North American 1983 Projection: NAD 1983 UTM Zone 18N Published August 26, 2020



**Proposed Post-Transfer
Parcel: 381**
County of Lennox and Addington: Township of Addington Highlands

Official Plan Designation
 Waterfront Residential

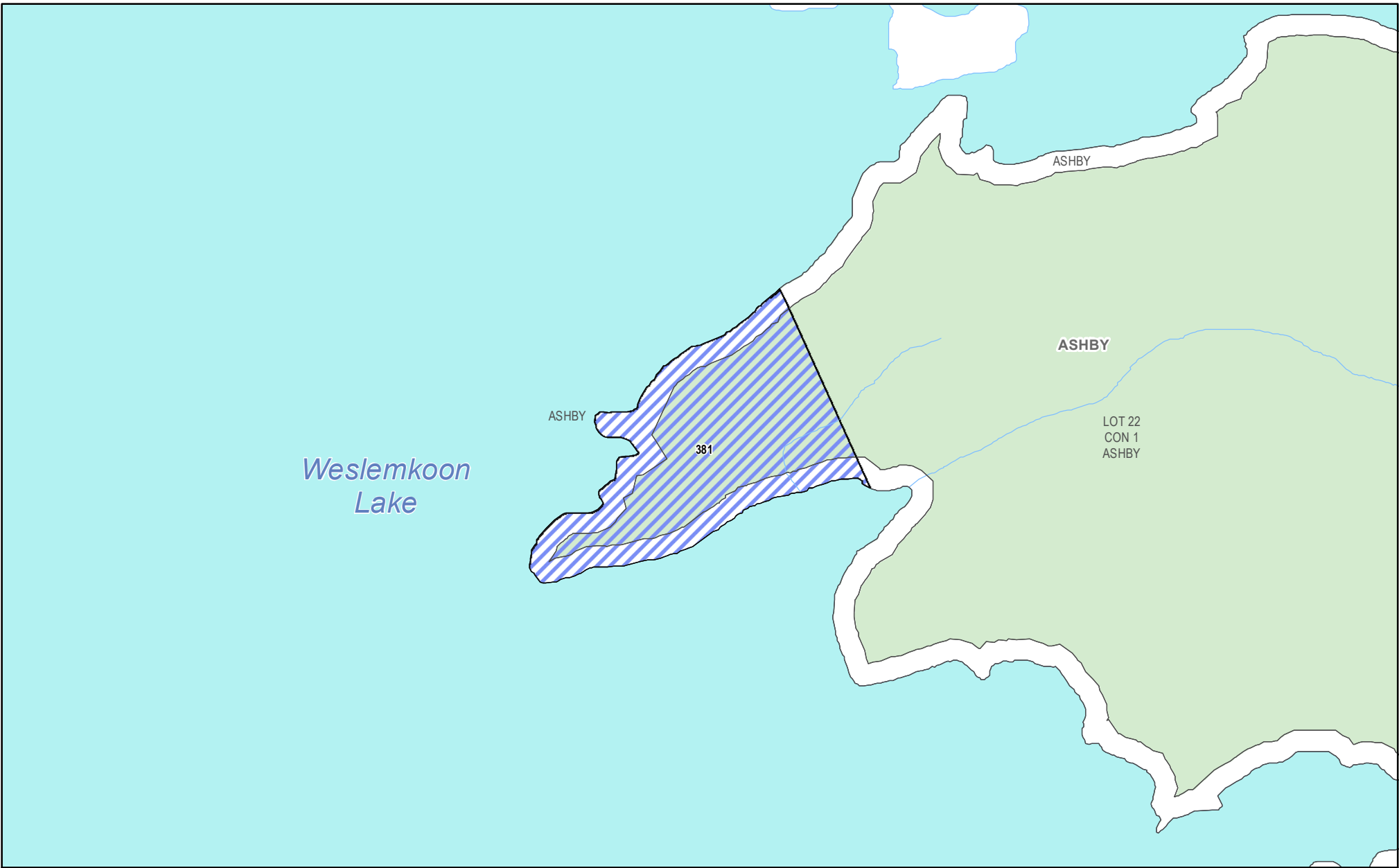
0 250 m
1:5,000

 Highway
 Other Road
 Crown Land


**DRAFT FOR
DISCUSSION
PURPOSES**






Do not rely on this map as being a precise indicator of routes, locations of features, or as a guide to navigation. This map may contain cartographic errors or omissions. Map data compiled from various sources. Datum: North American 1983 Projection: NAD 1983 UTM Zone 18N Published August 26, 2020



Proposed Post-Transfer
Parcel: 381
 County of Lennox and Addington: Township of Addington Highlands

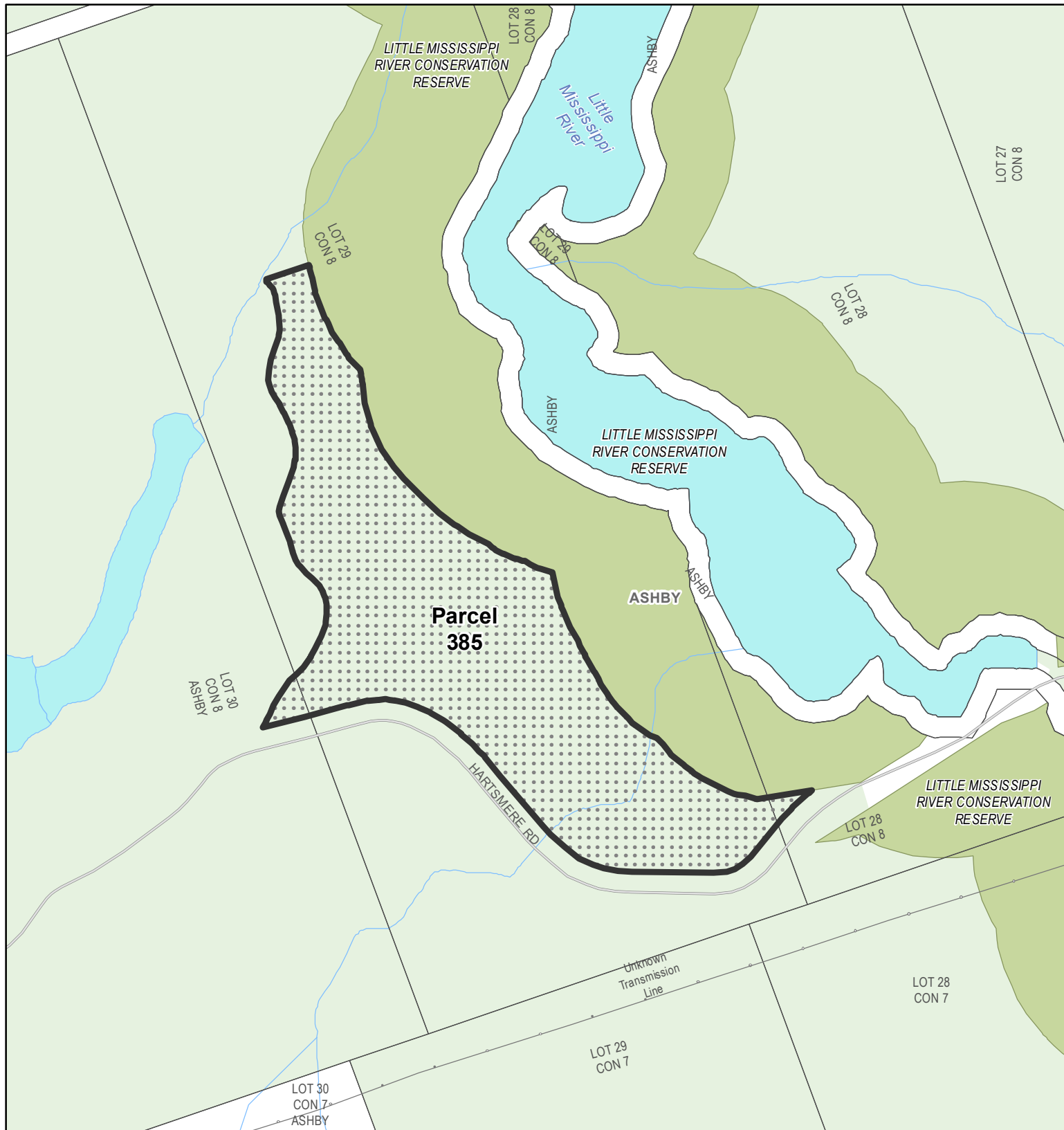
Zoning
 Residential Limited Services

0 250 m
 1:5,000
 Highway
 Other Road
 Crown Land

**DRAFT FOR
 DISCUSSION
 PURPOSES**



Do not rely on this map as being a precise indicator of routes, locations of features, or as a guide to navigation. This map may contain cartographic errors or omissions. Map data compiled from various sources. Datum: North American 1983 Projection: NAD 1983 UTM Zone 18N Published June 6, 2020



Algonquins of Ontario
Proposed Settlement Lands - 2020
Parcel: 385
County of Lennox and Addington: Township of
Addington Highlands

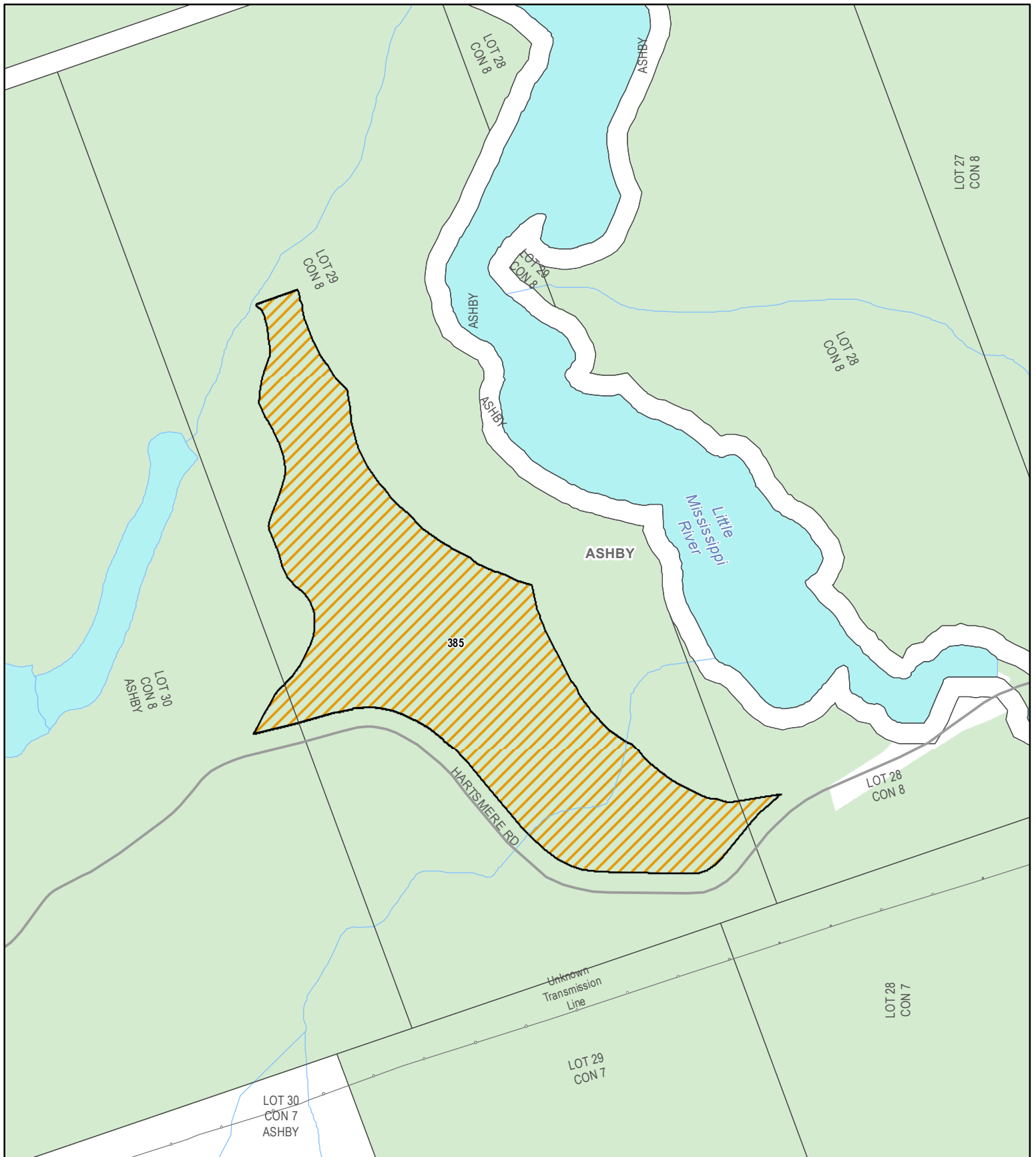
- Proposed Settlement Lands
- Lot Fabric
- Lower / Single Tier Boundary
- District / Upper Tier Boundary
- Highway
- Other Road
- Railway
- Transmission / Communication Line
- Pipeline
- Protected Area
- Crown Land

**DRAFT FOR
CONSULTATION
PURPOSES**

This map is a graphic representation that describes the intent of the parcel boundary(ies). The information has been compiled from various sources and the accuracy is not guaranteed. Do not rely on it as being a precise indicator of routes, locations of features, or as a guide to navigation. This map may contain cartographic errors or omissions.
Datum: North American 1983
Projection: NAD 1983 UTM Zone 18N
Published October 2, 2020

0 250 m
1:5,000







**Proposed Post-Transfer
Parcel: 385
County of Lennox and Addington**

Official Plan Designation
 Rural Area

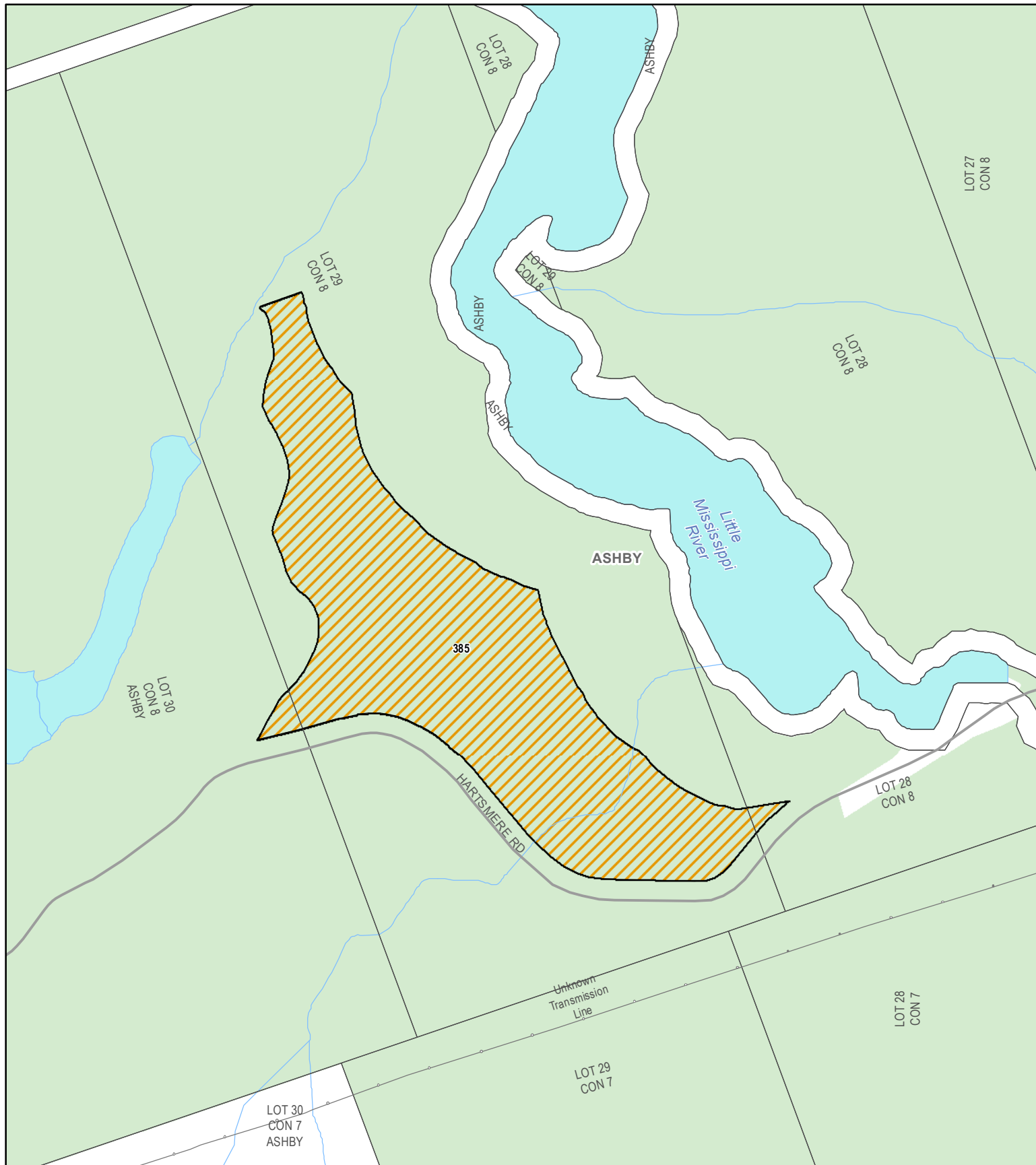
0 250 m
 1:5,000

 Highway
 Other Road
 Crown Land

**DRAFT FOR
DISCUSSION
PURPOSES**



Do not rely on this map as being a precise indicator of routes, locations of features, or as a guide to navigation. This map may contain cartographic errors or omissions. Map data compiled from various sources. Datum: North American 1983 Projection: NAD 1983 UTM Zone 18N Published August 26, 2020



Proposed Post-Transfer
Parcel: 385
 County of Lennox and Addington: Township of Addington
 Highlands

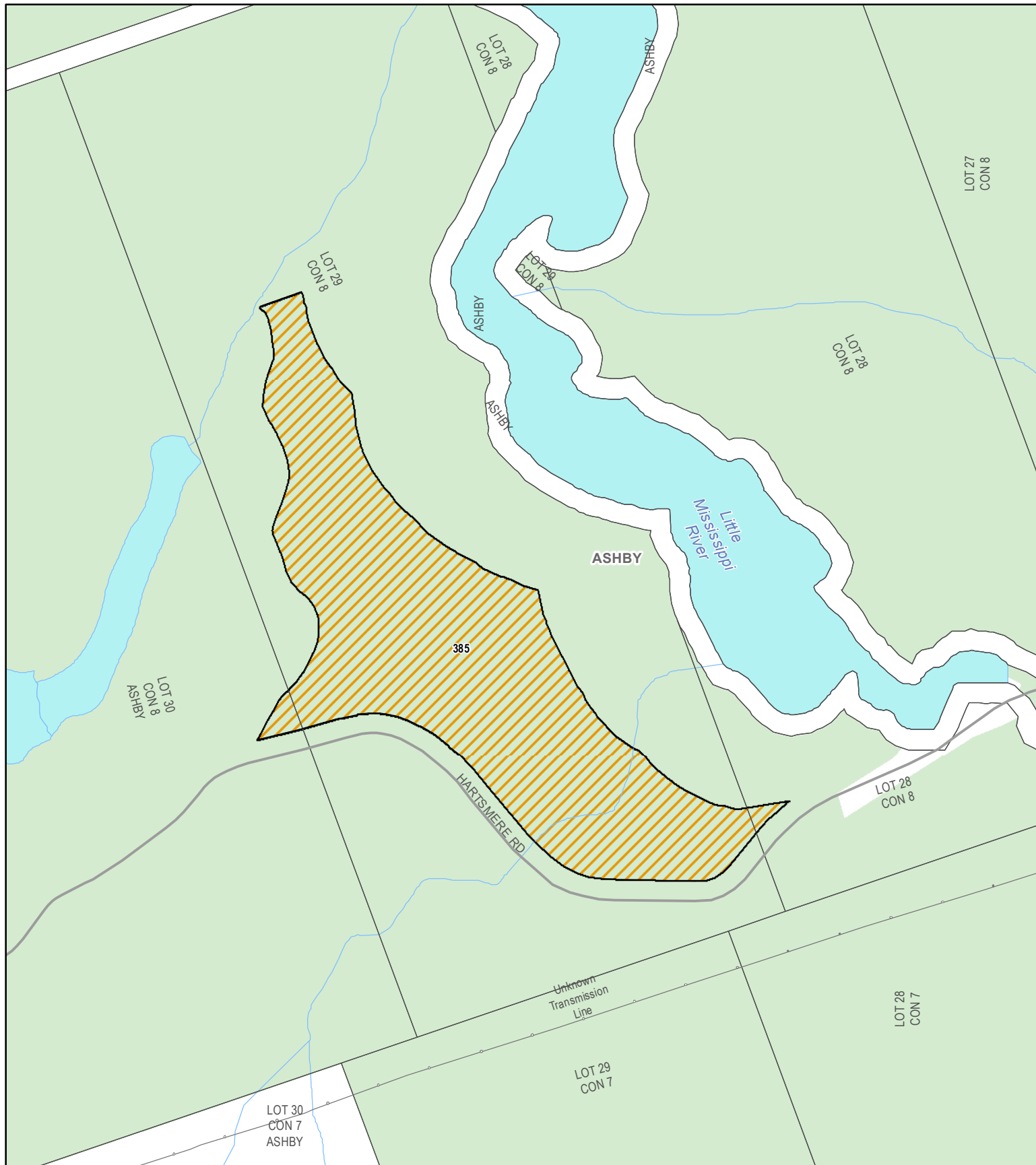
Official Plan Designation
 Rural Area

**DRAFT FOR
 DISCUSSION
 PURPOSES**



0 250 m
 1:5,000
 Highway
 Other Road
 Crown Land




Do not rely on this map as being a precise indicator of routes, locations of features, or as a guide to navigation. This map may contain cartographic errors or omissions. Map data compiled from various sources. Datum: North American 1983 Projection: NAD 1983 UTM Zone 18N Published August 26, 2020



Proposed Post-Transfer
Parcel: 385
 County of Lennox and Addington: Township of Addington
 Highlands

Zoning
 Rural

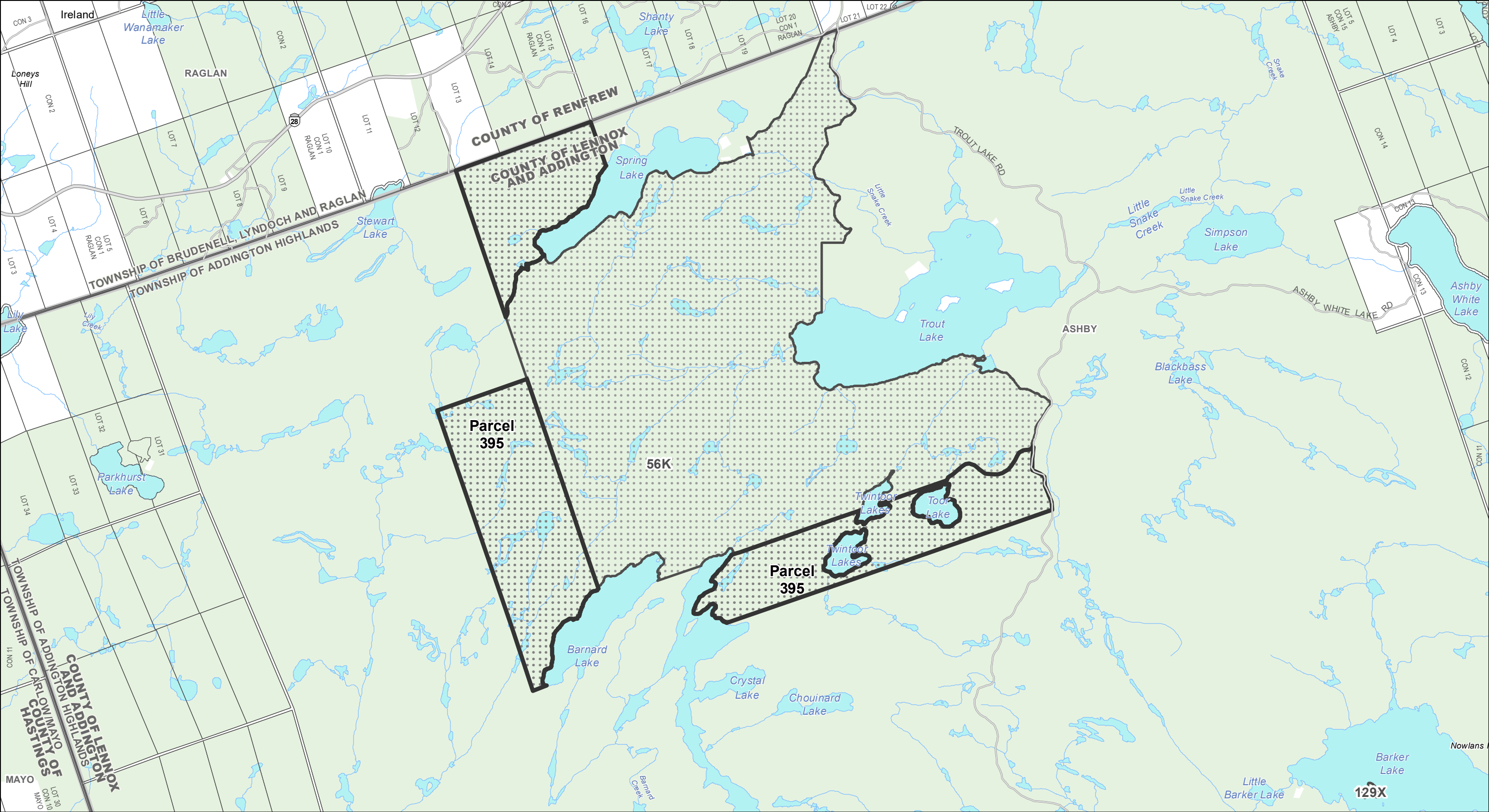
0 250 m
 1:5,000

 Highway
 Other Road
 Crown Land

**DRAFT FOR
 DISCUSSION
 PURPOSES**



Do not rely on this map as being a precise indicator of routes, locations of features, or as a guide to navigation. This map may contain cartographic errors or omissions. Map data compiled from various sources. Datum: North American 1983 Projection: NAD 1983 UTM Zone 18N Published August 26, 2020

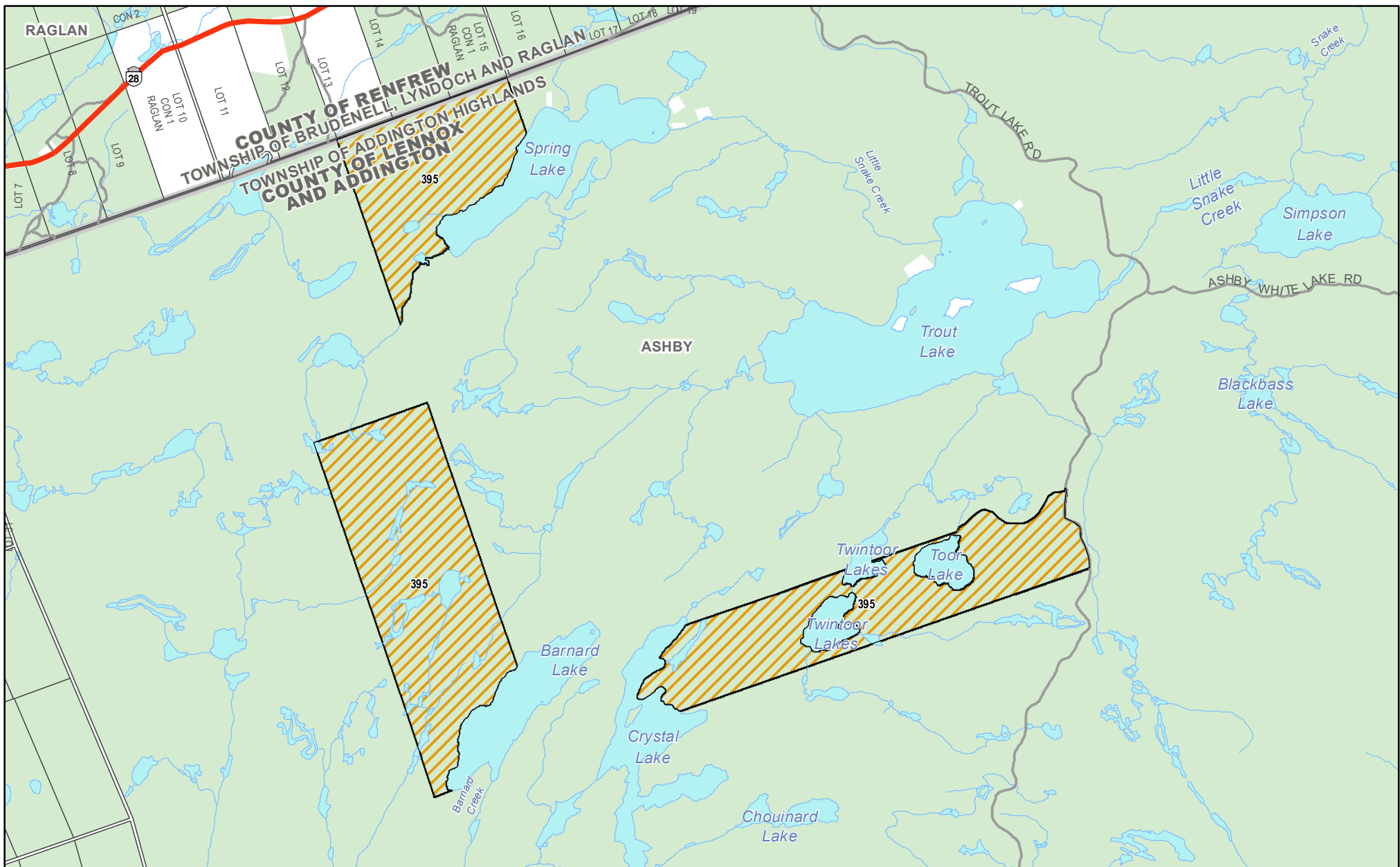


Algonquins of Ontario
Proposed Settlement Lands - 2020
Parcel: 395
County of Lennox and Addington: Township of
Addington Highlands

- | | | | |
|--|--------------------------------|--|-----------------------------------|
| | Proposed Settlement Lands | | Highway |
| | Lot Fabric | | Other Road |
| | Lower / Single Tier Boundary | | Railway |
| | District / Upper Tier Boundary | | Transmission / Communication Line |
| | | | Pipeline |
| | | | Protected Area |
| | | | Crown Land |

**DRAFT FOR
CONSULTATION PURPOSES**

This map is a graphic representation that describes the intent of the parcel boundary(ies). The information has been compiled from various sources and the accuracy is not guaranteed. Do not rely on it as being a precise indicator of routes, locations of features, or as a guide to navigation. This map may contain cartographic errors or omissions.
Datum: North American 1983
Projection: NAD 1983 UTM Zone 18N
Published October 2, 2020



**Proposed Post-Transfer
Parcel: 395
County of Lennox and Addington**

0 250 500 750 1,000 m
1:35,000

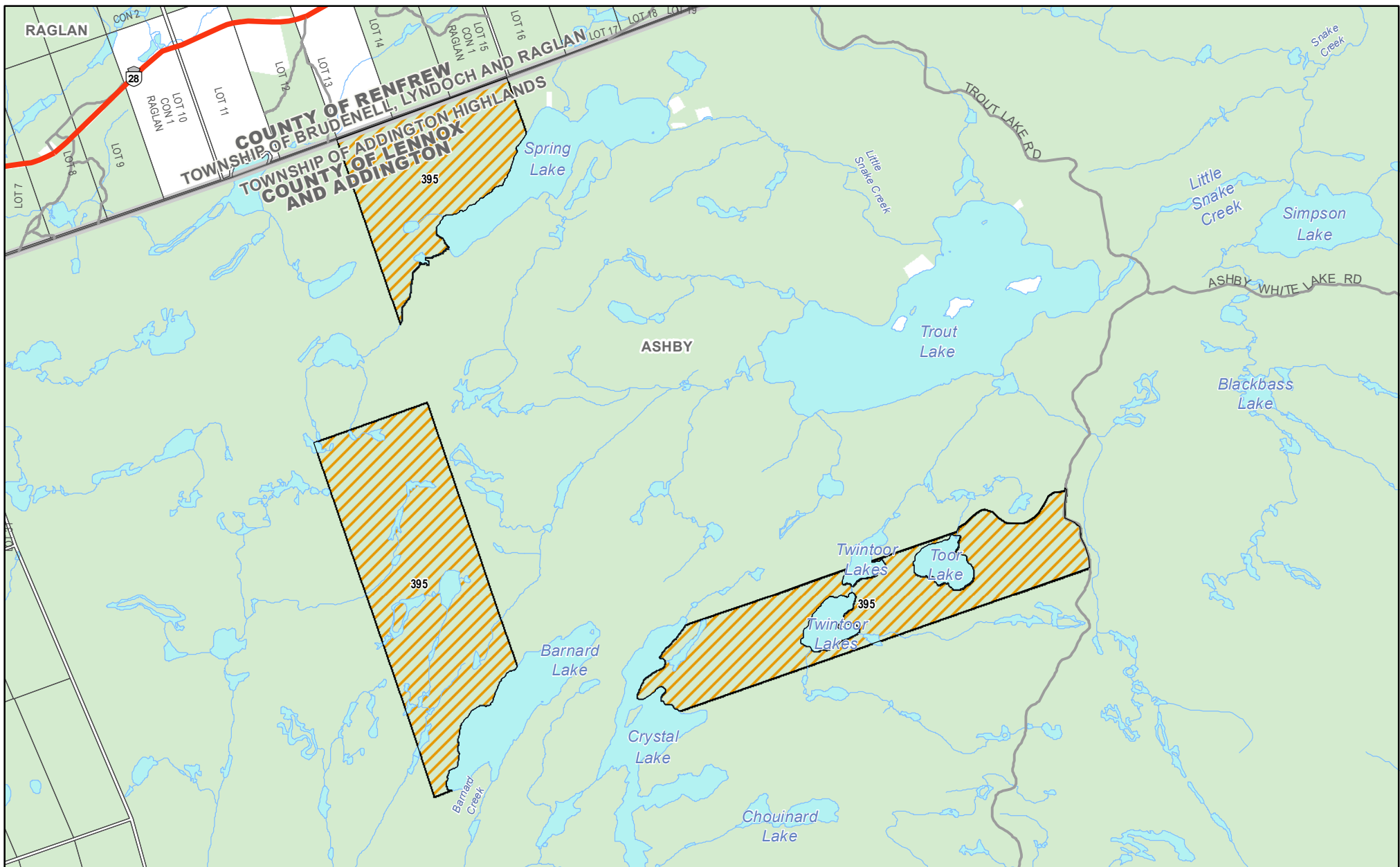
— Highway
— Other Road
— Crown Land

Official Plan Designation
Rural Area


**DRAFT FOR
DISCUSSION
PURPOSES**







Do not rely on this map as being a precise indicator of routes, locations of features, or as a guide to navigation. This map may contain cartographic errors or omissions. Map data compiled from various sources. Datum: North American 1983 Projection: NAD 1983 UTM Zone 18N Published August 26, 2020



Proposed Post-Transfer
Parcel: 395
 County of Lennox and Addington: Township of Addington Highlands

Official Plan Designation
 Rural Area

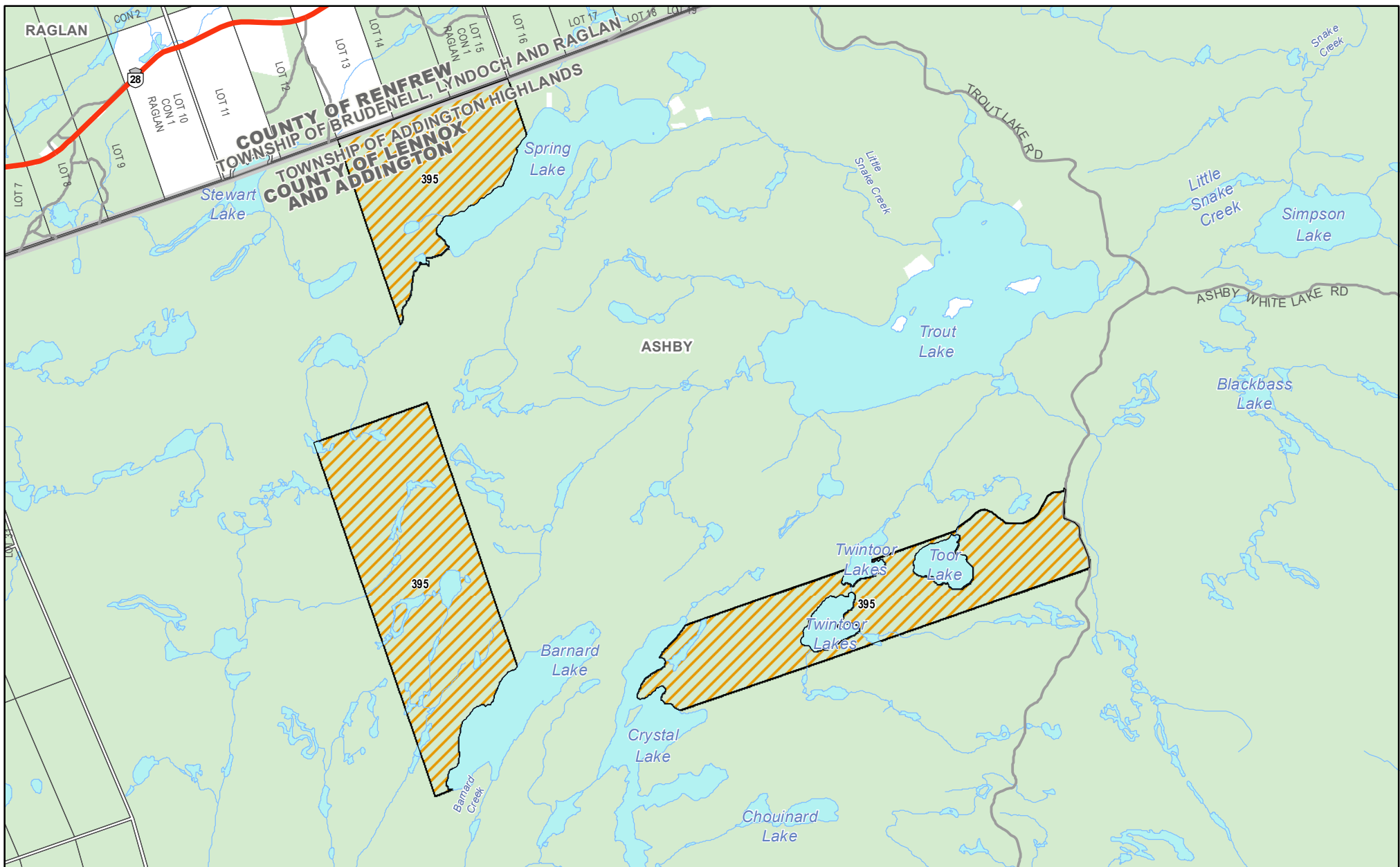
0 250 500 750 1,000 m

 1:35,000

 Highway
 Other Road
 Crown Land

**DRAFT FOR
 DISCUSSION
 PURPOSES**







Do not rely on this map as being a precise indicator of routes, locations of features, or as a guide to navigation. This map may contain cartographic errors or omissions. Map data compiled from various sources. Datum: North American 1983 Projection: NAD 1983 UTM Zone 18N Published August 26, 2020



Proposed Post-Transfer
Parcel: 395
 County of Lennox and Addington: Township of Addington Highlands

Zoning
 Rural

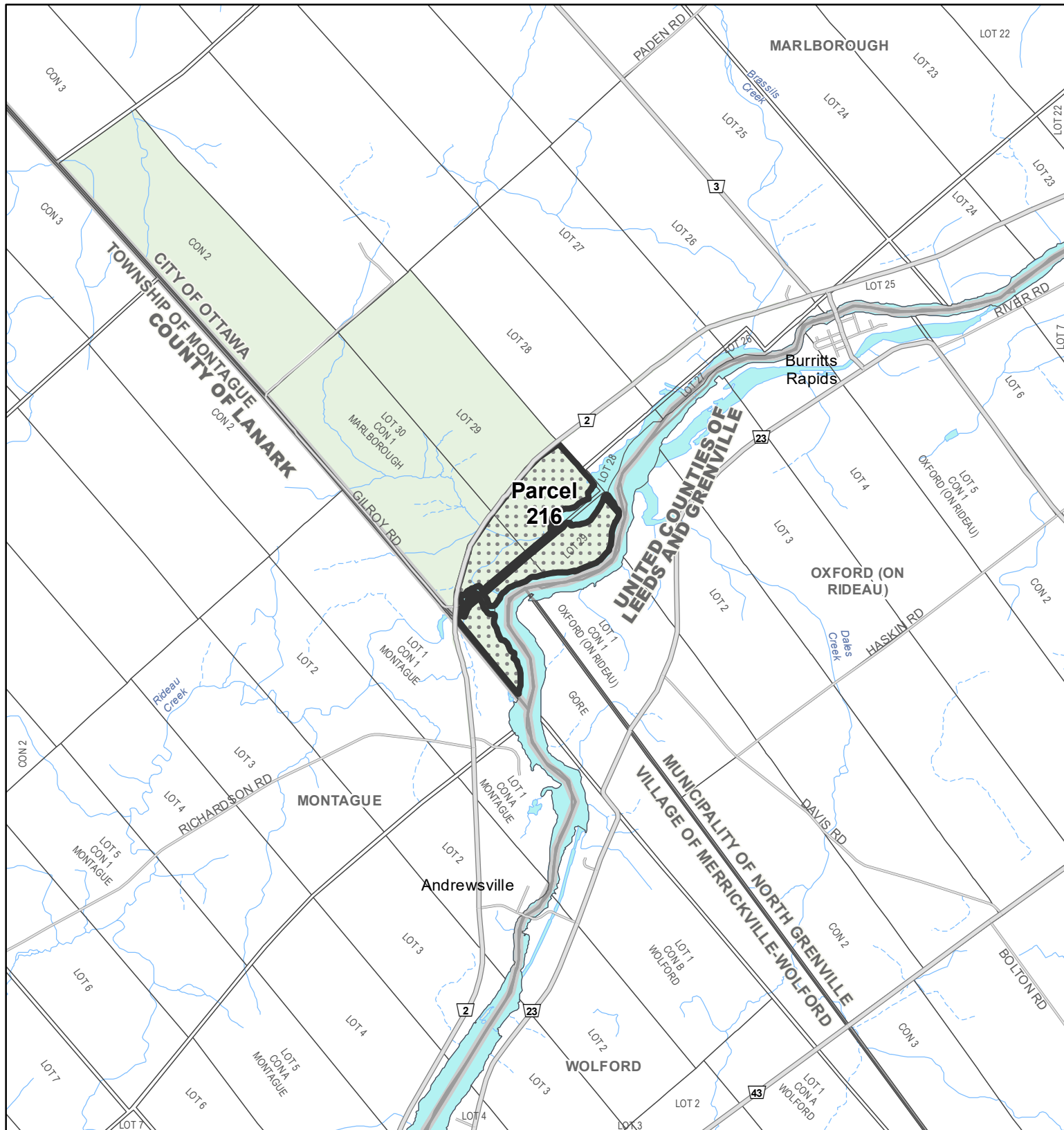
0 250 500 750 1,000 m

 1:35,000

 Highway
 Other Road
 Crown Land

**DRAFT FOR
 DISCUSSION
 PURPOSES**



Do not rely on this map as being a precise indicator of routes, locations of features, or as a guide to navigation. This map may contain cartographic errors or omissions. Map data compiled from various sources. Datum: North American 1983 Projection: NAD 1983 UTM Zone 18N Published August 26, 2020



Algonquins of Ontario
Proposed Settlement Lands - 2020
Parcel: 216
: City of Ottawa

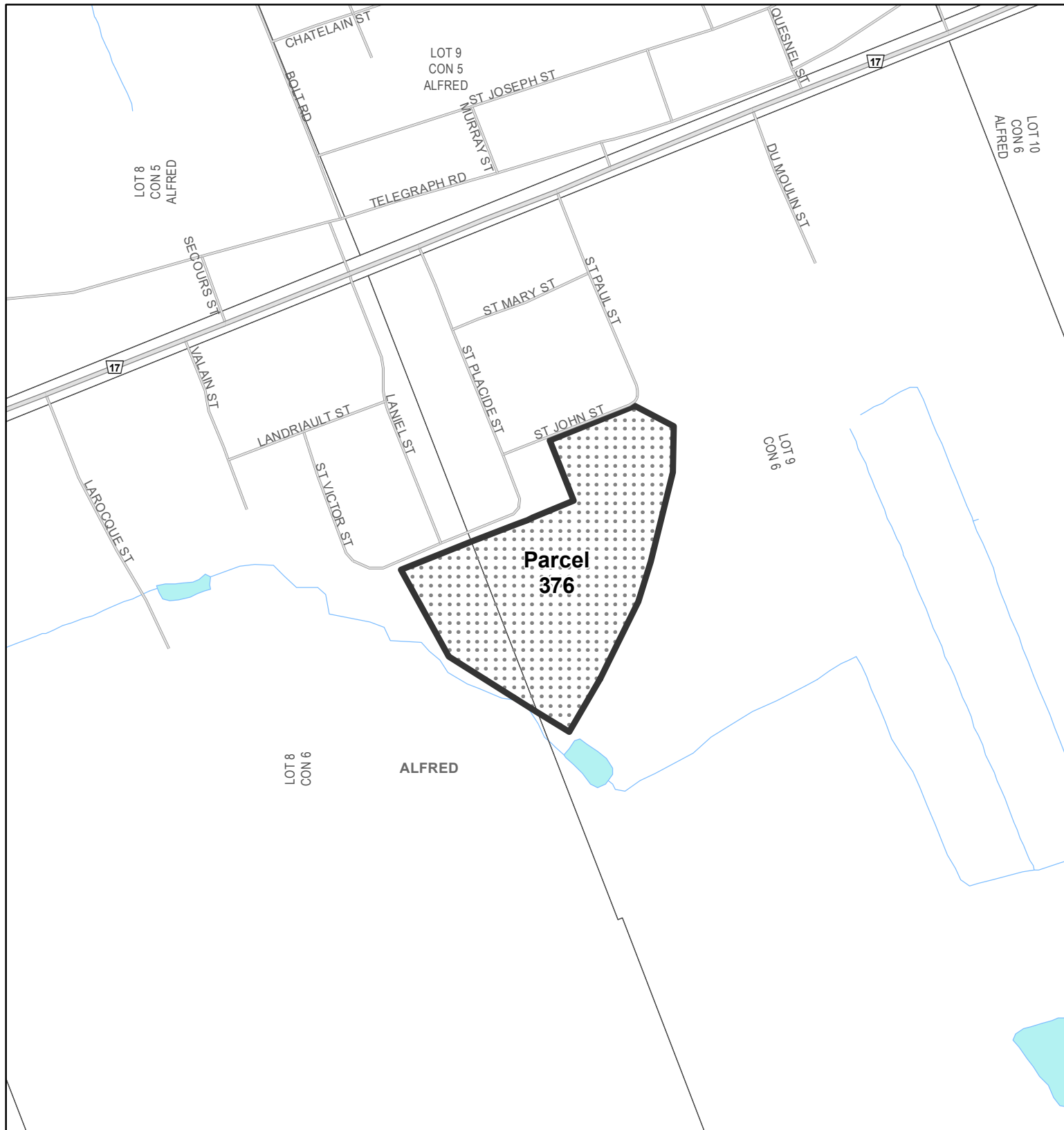
- Proposed Settlement Lands
- Lot Fabric
- Lower / Single Tier Boundary
- District / Upper Tier Boundary
- Highway
- Other Road
- Railway
- Transmission / Communication Line
- Pipeline
- Protected Area
- Crown Land

0 250 500 750 1,000 m
 1:30,000













DRAFT FOR CONSULTATION PURPOSES

This map is a graphic representation that describes the intent of the parcel boundary(ies). The information has been compiled from various sources and the accuracy is not guaranteed. Do not rely on it as being a precise indicator of routes, locations of features, or as a guide to navigation. This map may contain cartographic errors or omissions.
 Datum: North American 1983
 Projection: NAD 1983 UTM Zone 18N
 Published October 2, 2020

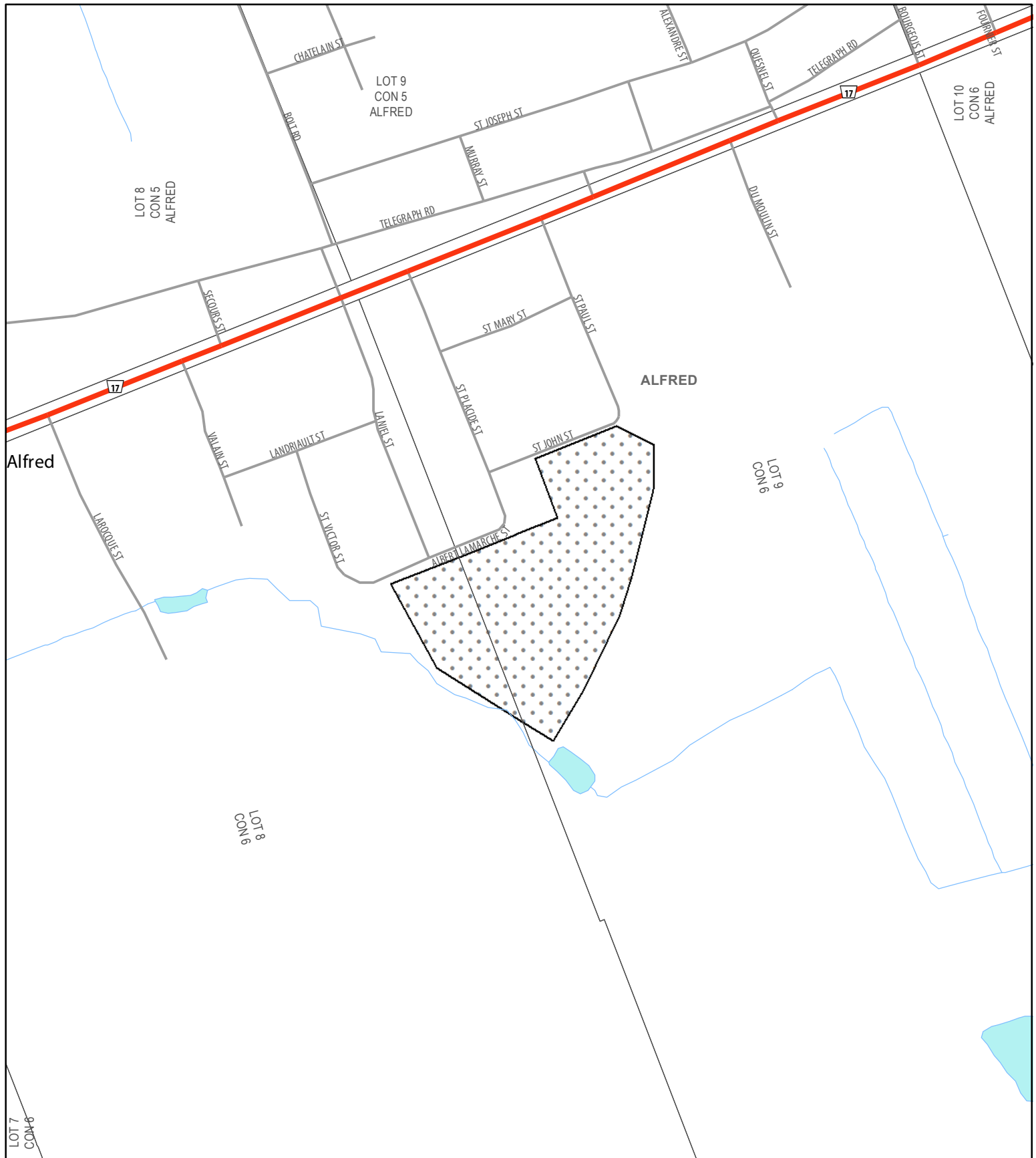


Algonquins of Ontario
Proposed Settlement Lands - 2020
Parcel: 376
United Counties of Prescott and Russell: Township
of Alfred and Plantagenet

-  Proposed Settlement Lands
-  Lot Fabric
-  Lower / Single Tier Boundary
-  District / Upper Tier Boundary
-  Highway
-  Other Road
-  Railway
-  Transmission / Communication Line
-  Pipeline
-  Protected Area
-  Crown Land


DRAFT FOR CONSULTATION PURPOSES

This map is a graphic representation that describes the intent of the parcel boundary(ies). The information has been compiled from various sources and the accuracy is not guaranteed. Do not rely on it as being a precise indicator of routes, locations of features, or as a guide to navigation. This map may contain cartographic errors or omissions.
 Datum: North American 1983
 Projection: NAD 1983 UTM Zone 18N
 Published October 2, 2020



**Proposed Post-Transfer
Parcel: 376**
United Counties of Prescott and Russell

Official Plan Designation

 Urban Policy Area

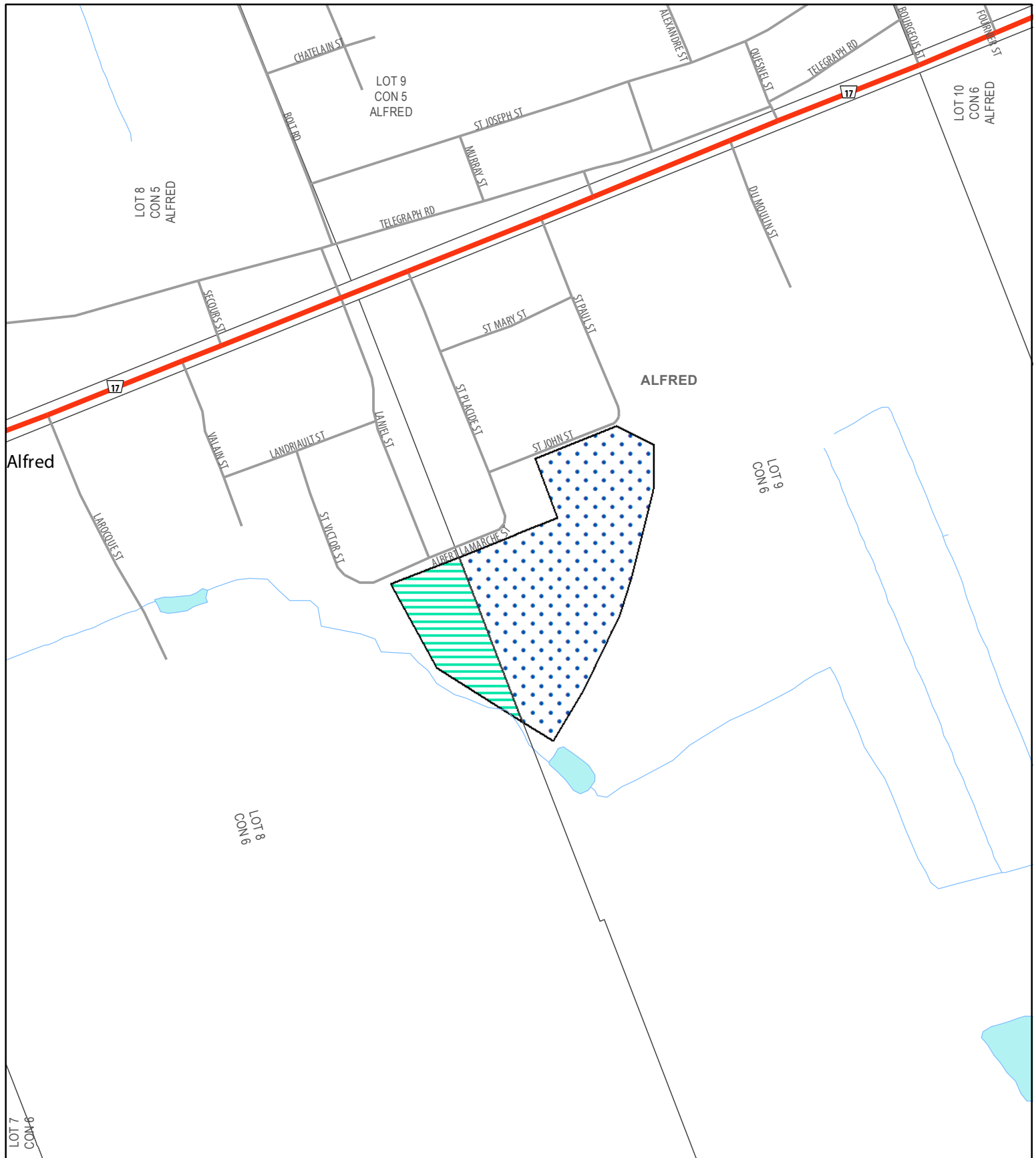
0 250 m
1:5,000

 Highway
 Other Road
 Crown Land

**DRAFT FOR
DISCUSSION
PURPOSES**



Do not rely on this map as being a precise indicator of routes, locations of features, or as a guide to navigation. This map may contain cartographic errors or omissions. Map data compiled from various sources. Datum: North American 1983 Projection: NAD 1983 UTM Zone 18N Published February 13, 2020



**Proposed Post-Transfer
Parcel: 376**
United Counties of Prescott and Russell, Township of Alfred
and Plantagenet

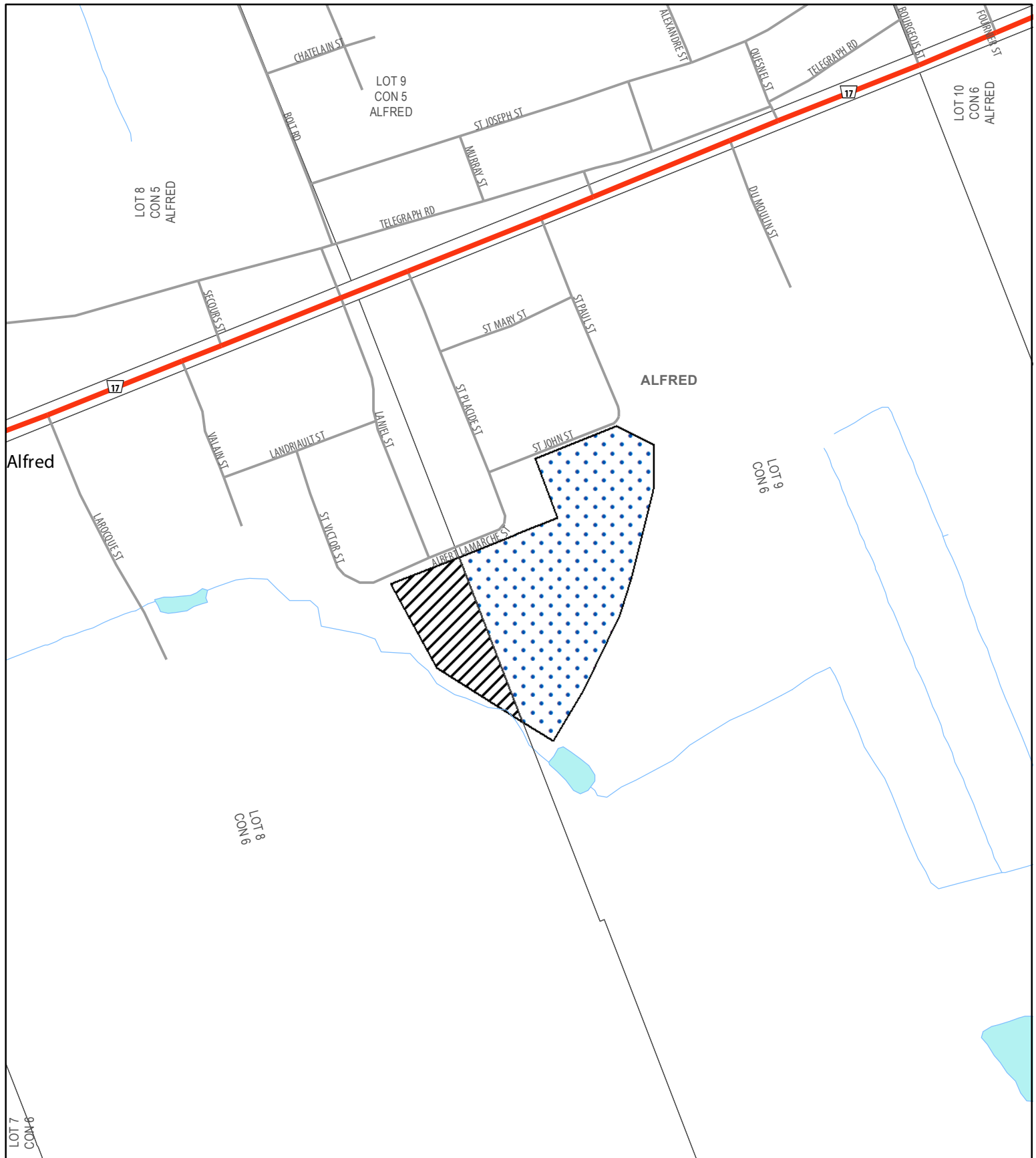
Official Plan Designation
 Institutional Policy Area
 Parks and Open Space Policy Area

0 250 m
 1:5,000
 Highway
 Other Road
 Crown Land

**DRAFT FOR
DISCUSSION
PURPOSES**




Do not rely on this map as being a precise indicator of routes, locations of features, or as a guide to navigation. This map may contain cartographic errors or omissions. Map data compiled from various sources. Datum: North American 1983 Projection: NAD 1983 UTM Zone 18N Published February 13, 2020



Proposed Post-Transfer
Parcel: 376
 United Counties of Prescott and Russell, Township of Alfred
 and Plantagenet

Zoning
 Institutional
 Open Space

0 250 m
 1:5,000

 Highway
 Other Road
 Crown Land

**DRAFT FOR
 DISCUSSION
 PURPOSES**



Do not rely on this map as being a precise indicator of routes, locations of features, or as a guide to navigation. This map may contain cartographic errors or omissions. Map data compiled from various sources. Datum: North American 1983 Projection: NAD 1983 UTM Zone 18N Published February 13, 2020