

Statutory Order and Regulation / Décret, ordonnances et règlements statutaires No. 2014/85
CERTIFICATE OF SURVEYOR GENERAL
 I HEREBY CERTIFY THAT THIS PLAN HAS BEEN FILED WITH THE OFFICE OF THE SURVEYOR GENERAL OF ONTARIO IN THE MINISTRY OF NATURAL RESOURCES ON THE 5th DAY OF December, 2014.
 SUSAN F. MACGREGOR
 SURVEYOR GENERAL

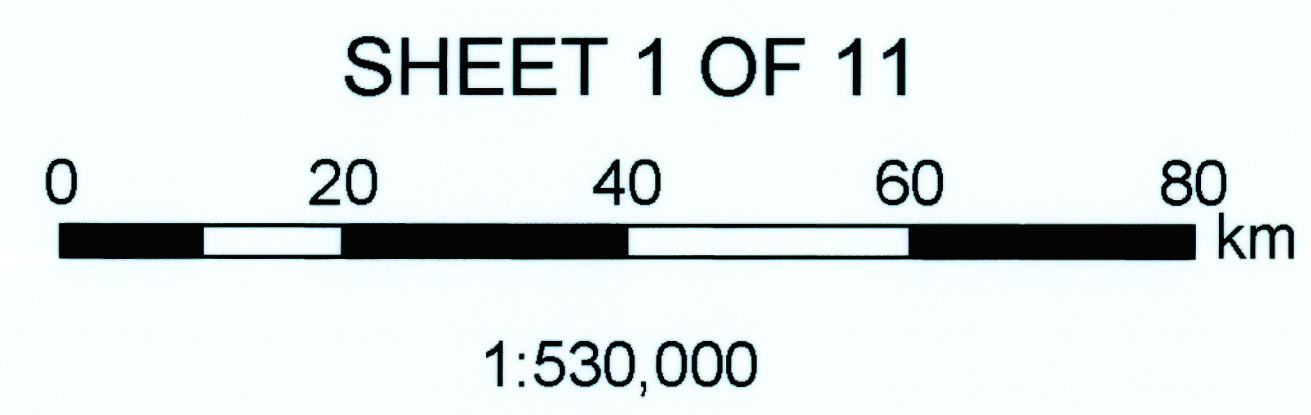
Ministry of Natural Resources
 DATE COMPLETED: _____
 This plan was compiled from data sets supplied by the Land Information Ontario (LIO) Warehouse, Ontario Roads Network and other information of record in the Ministry of Natural Resources.
 PRODUCED BY: The Office of the Surveyor General

LEGEND

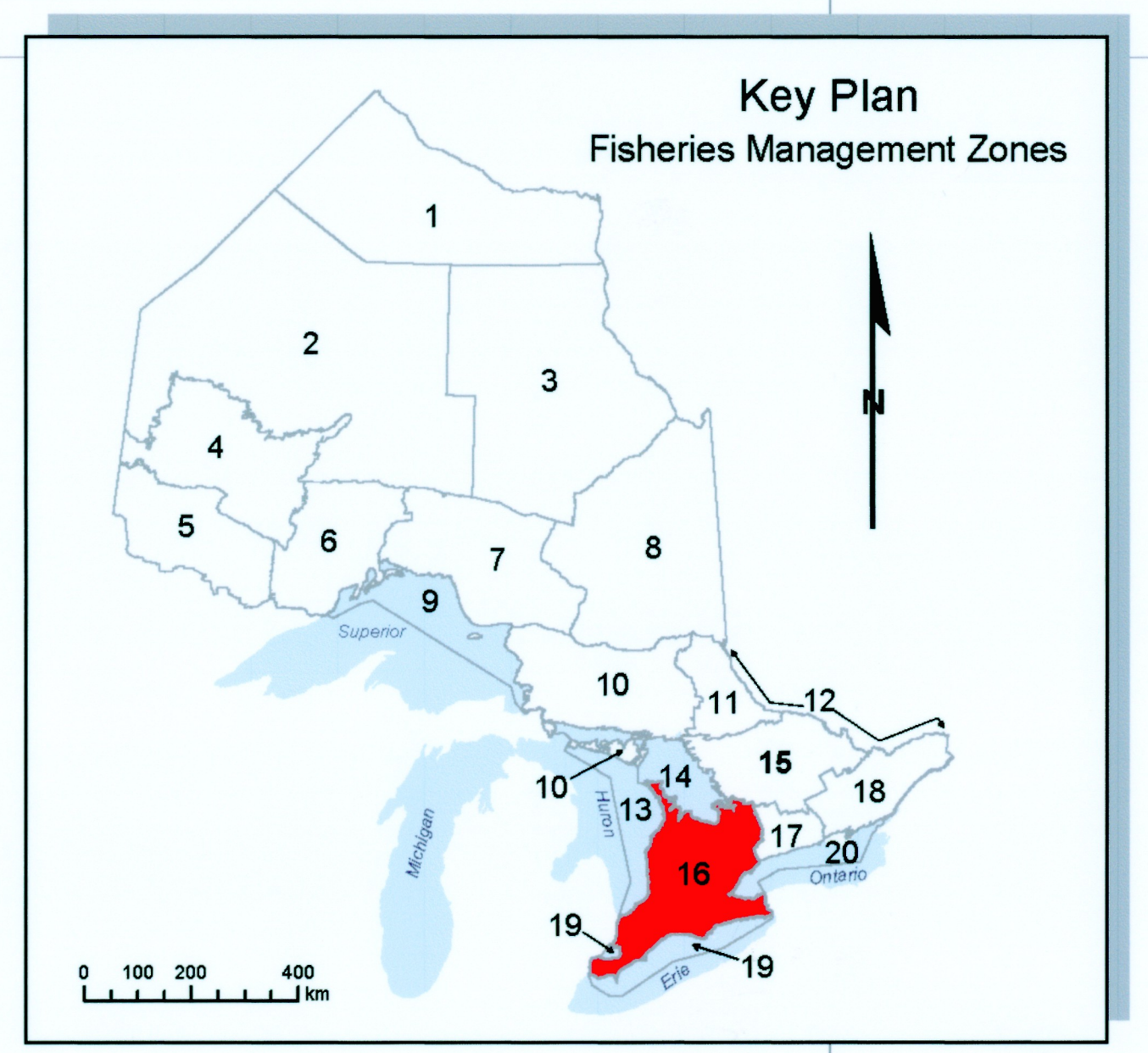
- Transportation
- Waterways
- Railway
- FMZ Fisheries Management Zone
- CIL denotes Centreline
- CAUTION: THIS IS NOT A PLAN OF SURVEY
- FMZ Boundary
- Geographic Townships
- Lakes
- Wetland Area, Permanent
- Provincial Parks & Crown Game Preserve
- WE denotes Water's Edge

NOTES:

- Map projection, grid, and coordinates are in UTM NAD 83 Zone 17.
- Survey instructions from the Surveyor General must be obtained prior to establishing any of the boundaries on the ground.
- "C.L. OF ROAD" means the centreline of the pavement/gravel or the centreline of the median where the highway is divided.
- "C.L. OF RAILWAY" denotes the centreline of all tracks where tracks exist or the centreline of bed where no tracks exist.
- Where necessary all limits are extended unless otherwise noted.
- Where a Fisheries Management Zone limit crosses a body of water along a road or railway bridge, the downstream edge of the bridge shall be deemed to be the limit of the said Fisheries Management Zone.



Regulation Plan of Fisheries Management Zone 16



Regulation Plan of Fisheries Management Zone 16

SHEET 2 OF 11

LEGEND

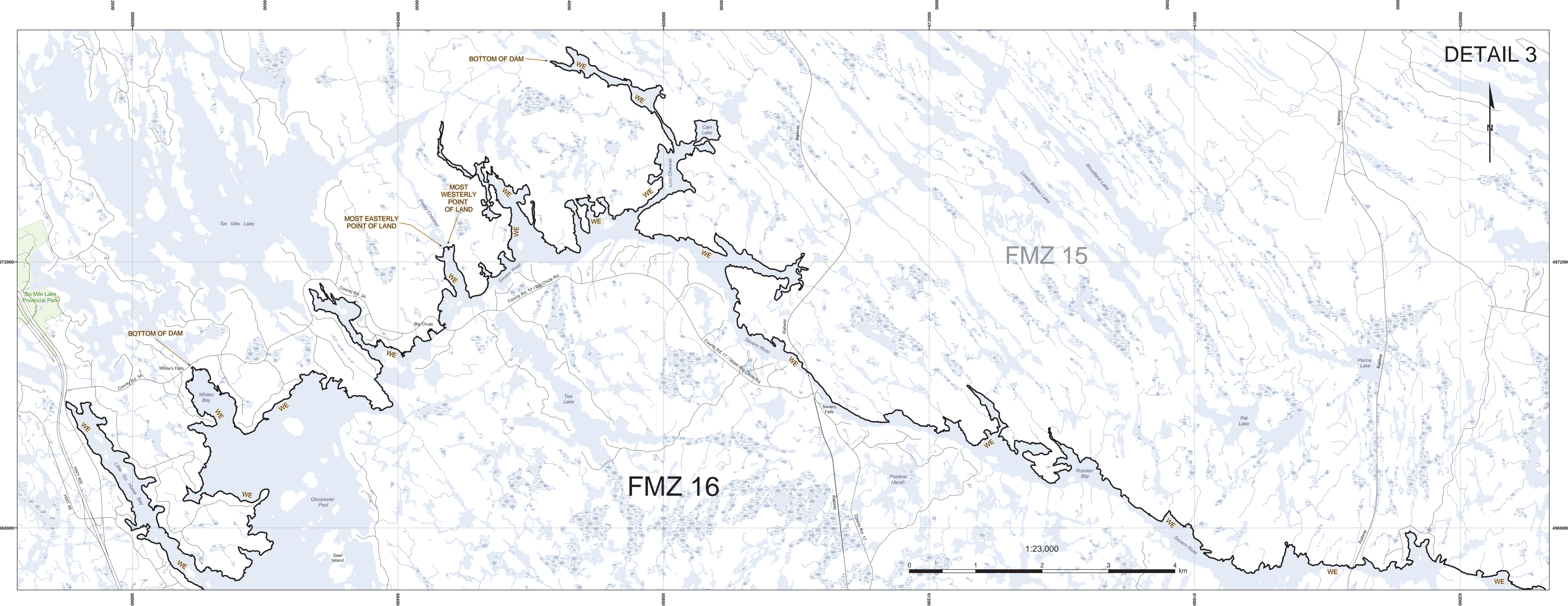
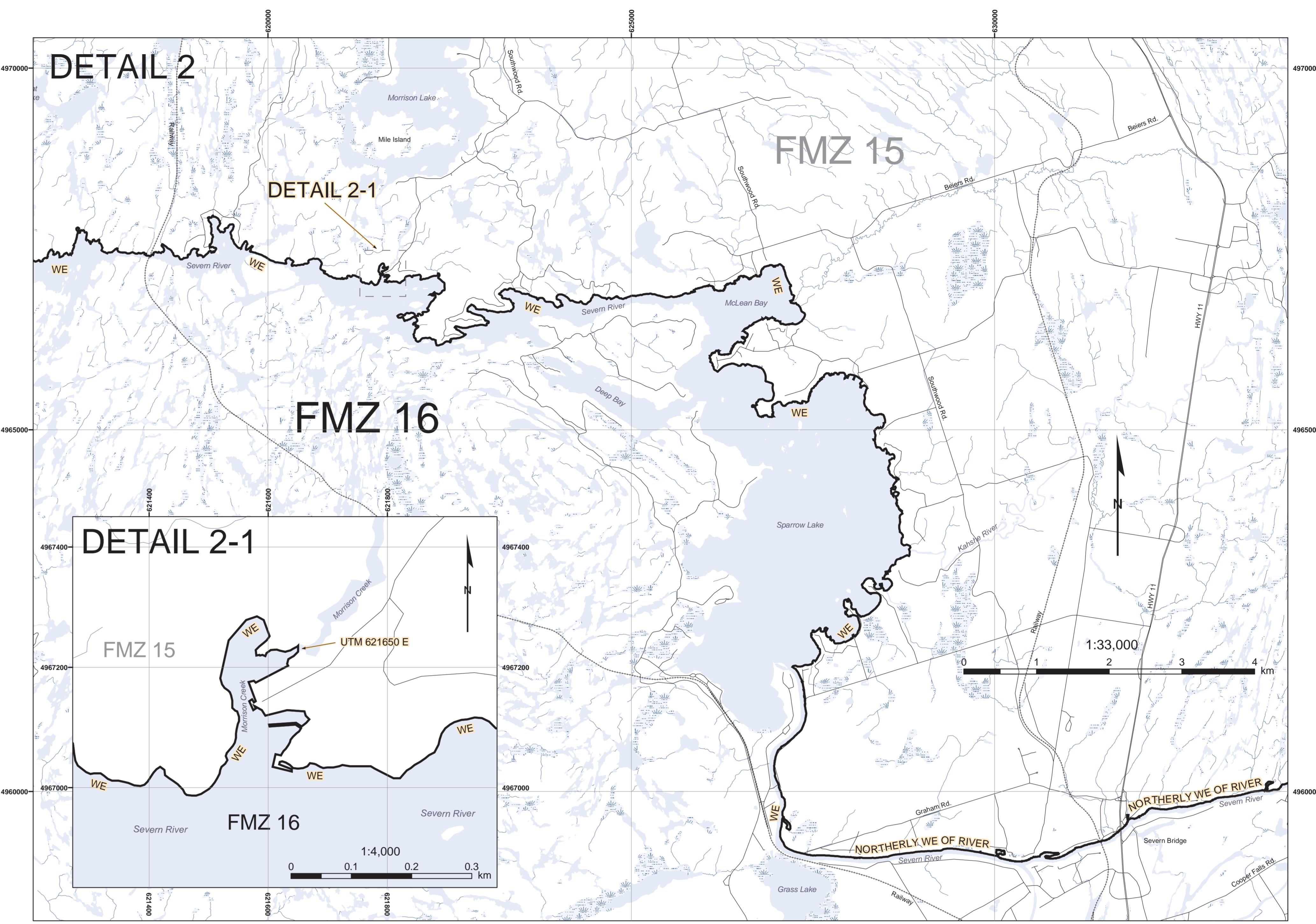
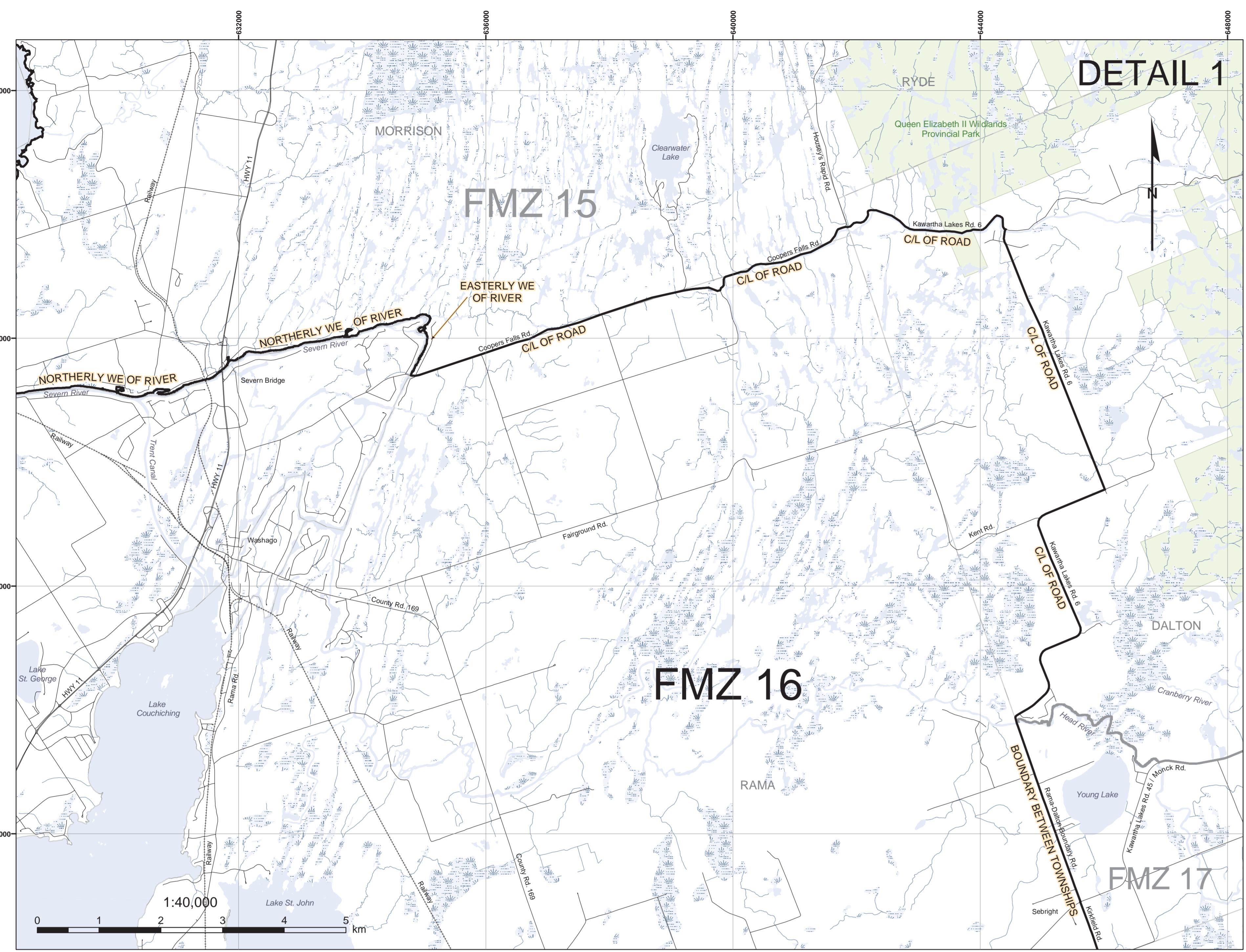
- Transportation
- Waterways
- Railway
- FMZ Boundary
- Geographic Townships
- Lakes
- Wetland Area, Permanent
- Provincial Park & Crown Game Preserve

FMZ Fisheries Management Zone
 WE denotes Water's Edge
 C/L denotes Centreline

NOTES

1. Map projection, grid, and coordinates are in UTM NAD 83 Zone 17, unless otherwise noted.
2. Survey instructions from the Surveyor General must be obtained prior to establishing any of the boundaries on the ground.
3. "C/L OF ROAD" means the centreline of the pavement/gravel or the centreline of the median where the highway is divided.
4. "C/L OF RAILWAY" denotes the centreline of all tracks where tracks exist or the centreline of bed where no tracks exist.
5. Where necessary all limits are extended unless otherwise noted.
6. Where a Fisheries Management Zone limit crosses a body of water along a road or railway bridge, the downstream edge of the bridge shall be deemed to be the limit of the said Fisheries Management Zone.

CAUTION: THIS IS NOT A PLAN OF SURVEY

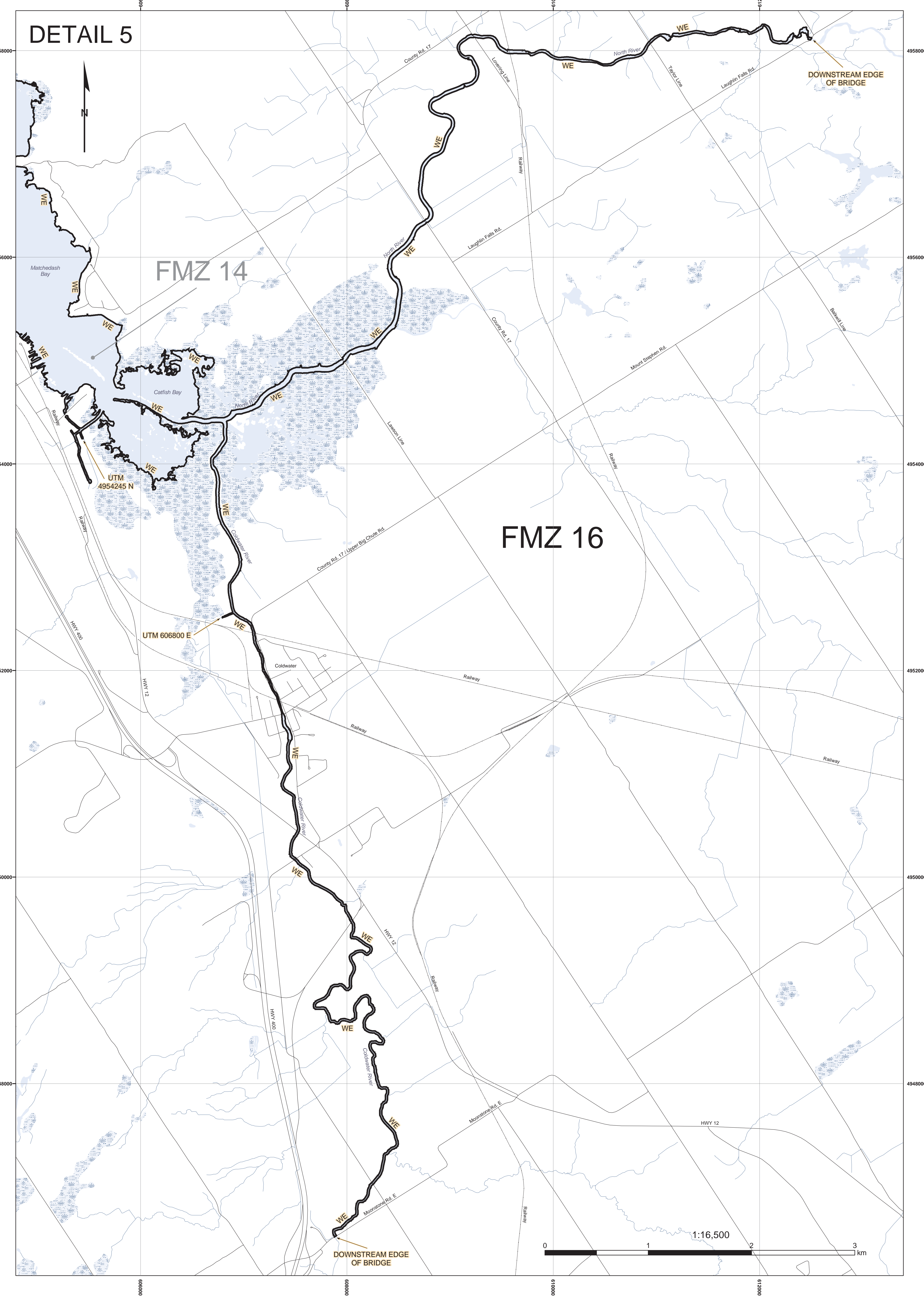
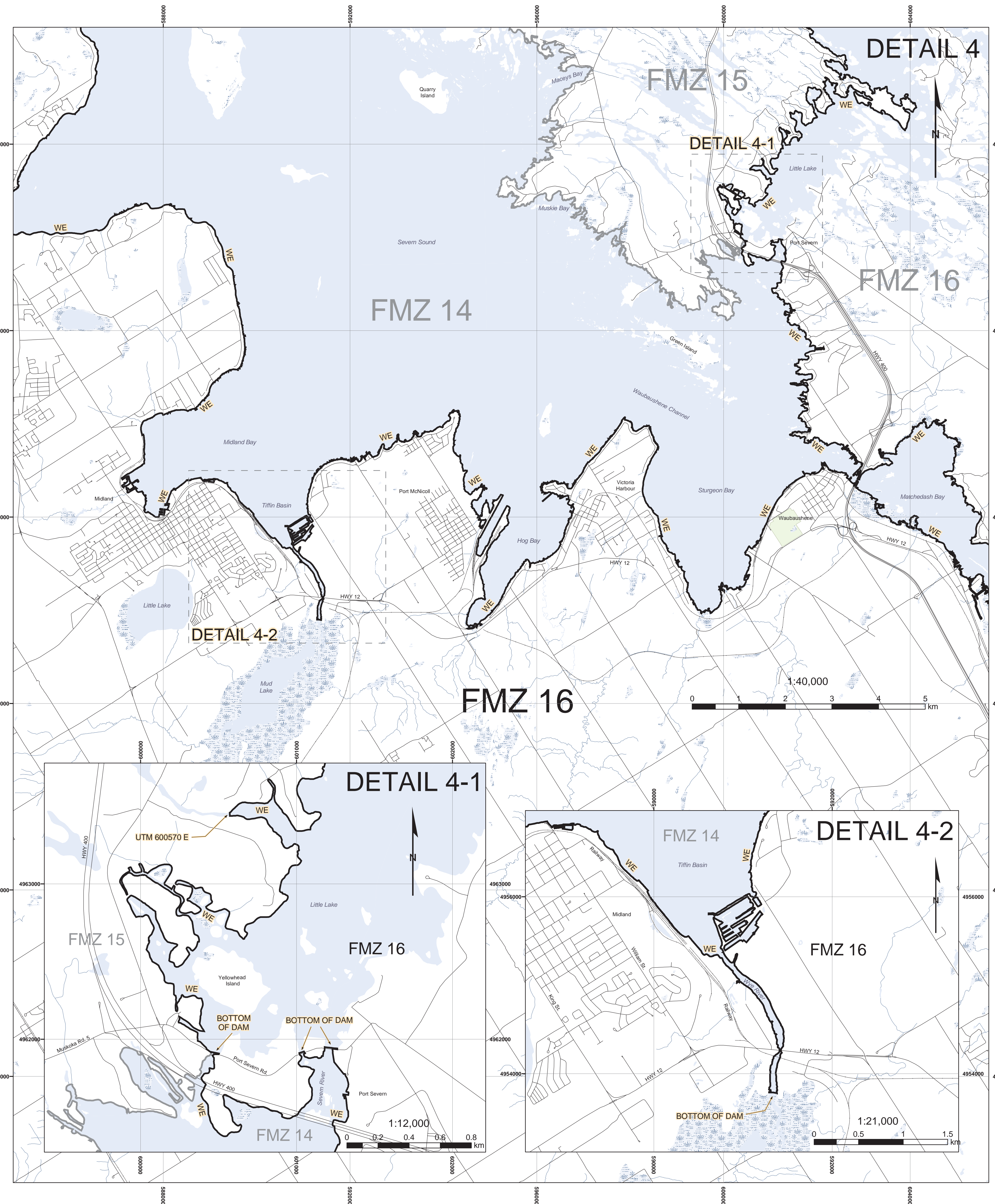


Regulation Plan of Fisheries Management Zone 16

SHEET 3 OF 11

- LEGEND**
- Transportation
 - Waterways
 - Railway
 - FMZ Boundary
 - Geographic Townships
 - Lakes
 - ▨ Wetland Area, Permanent
 - ▨ Provincial Parks & Crown Game Preserves
- FMZ Fisheries Management Zone
WE denotes Water's Edge
C/L denotes Centreline

- NOTES:**
1. Map projection, grid, and coordinates are in UTM NAD 83 Zone 17.
 2. Survey instructions from the Surveyor General must be obtained prior to establishing any of the boundaries on the ground.
 3. "C/L OF ROAD" means the centreline of the pavement/gravel or the centreline of the median where the highway is divided.
 4. "C/L OF RAILWAY" denotes the centreline of all tracks where tracks exist or the centreline of bed where no tracks exist.
 5. Where necessary all limits are extended unless otherwise noted.
 6. Where a Fisheries Management Zone limit crosses a body of water along a road or railway bridge, the downstream edge of the bridge shall be deemed to be the limit of the said Fisheries Management Zone.
- CAUTION: THIS IS NOT A PLAN OF SURVEY

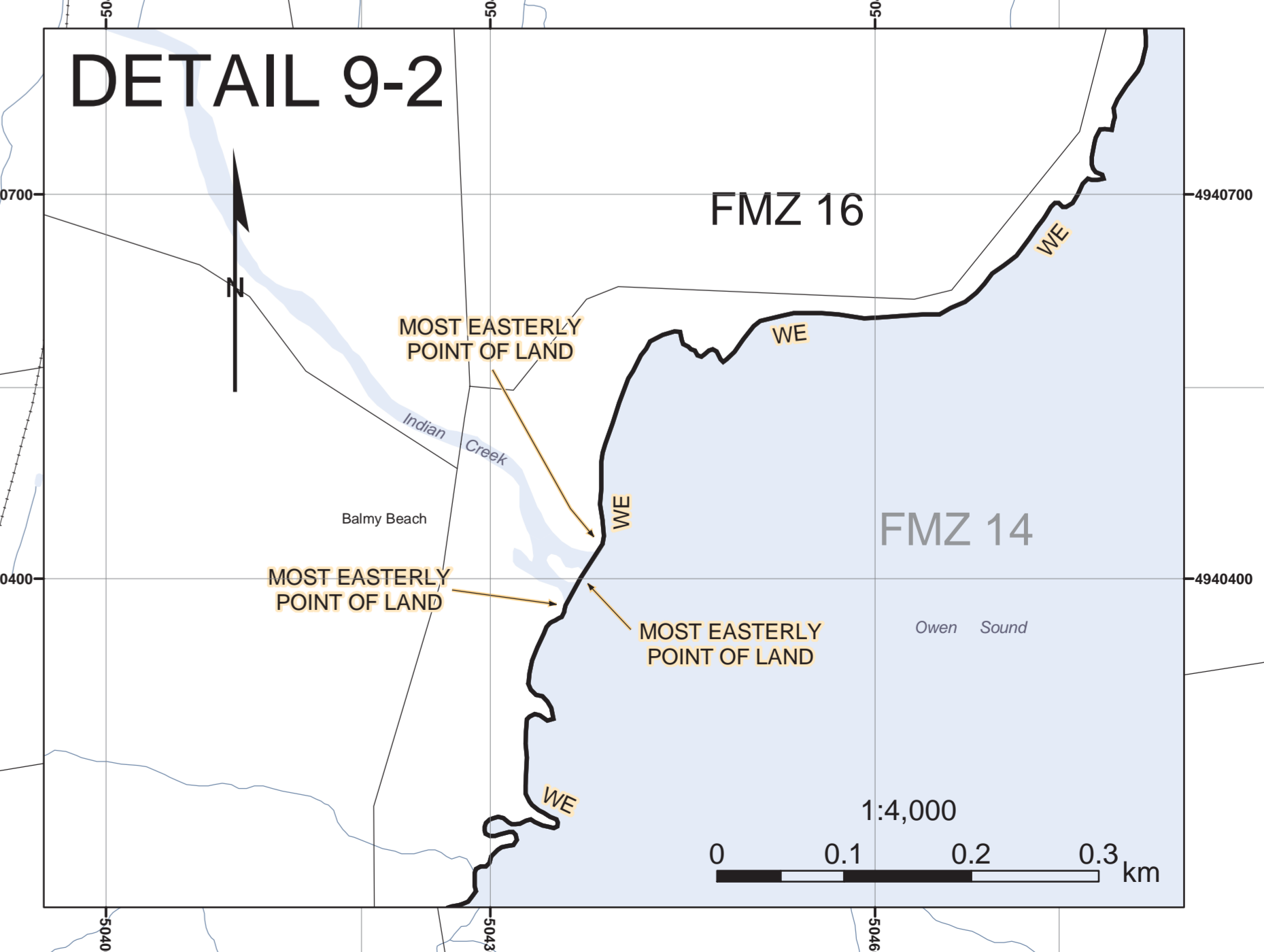
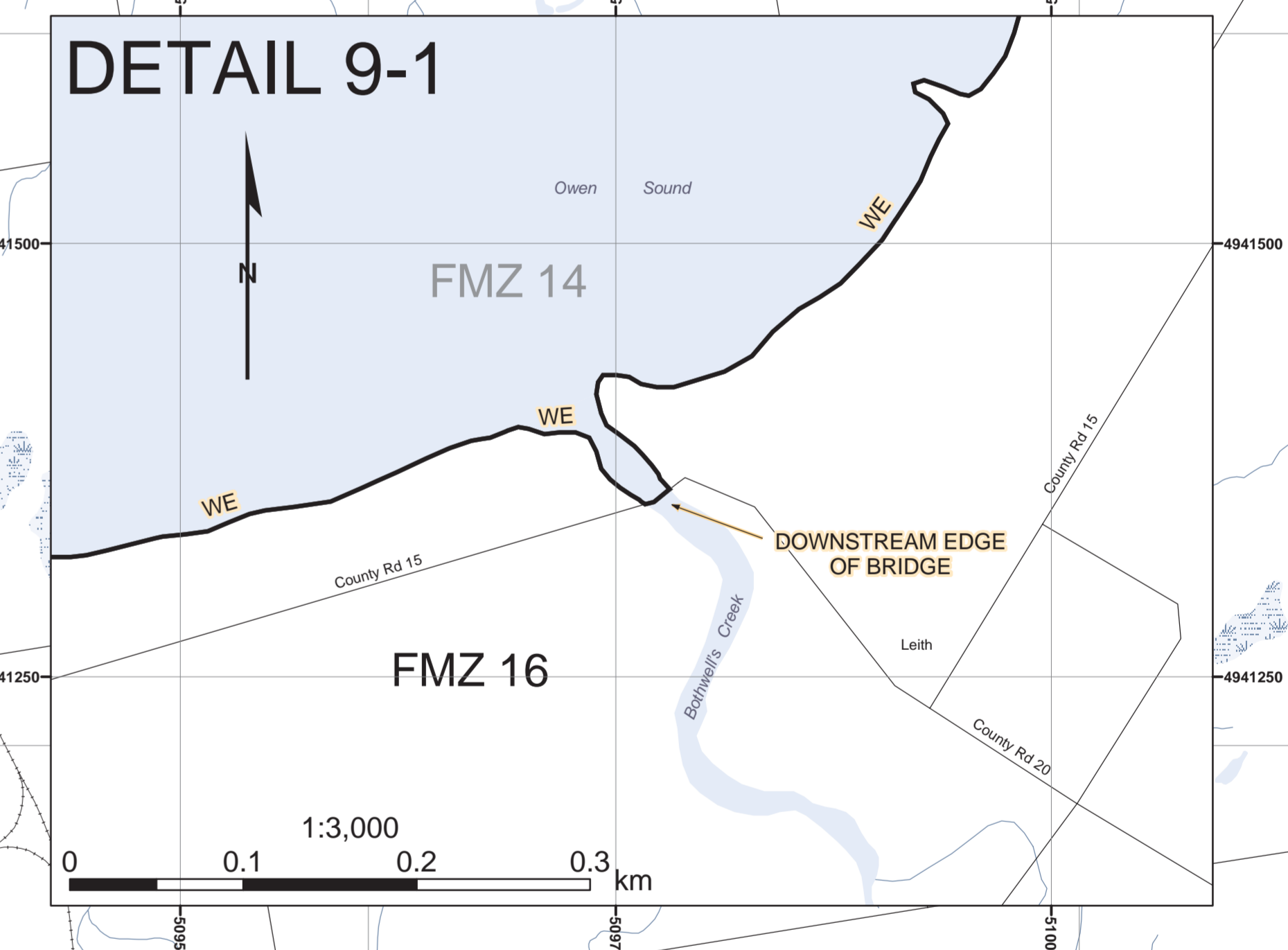
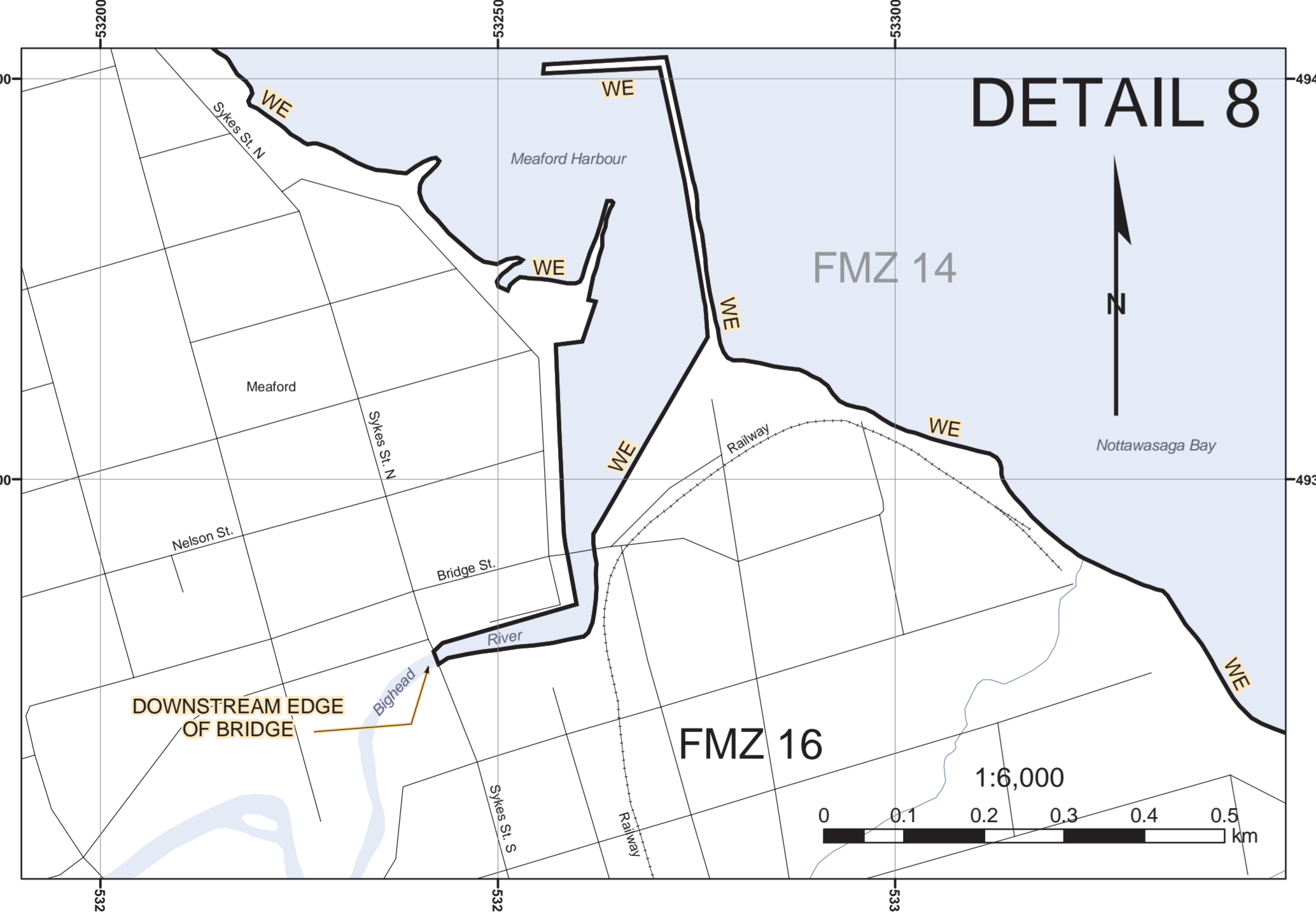
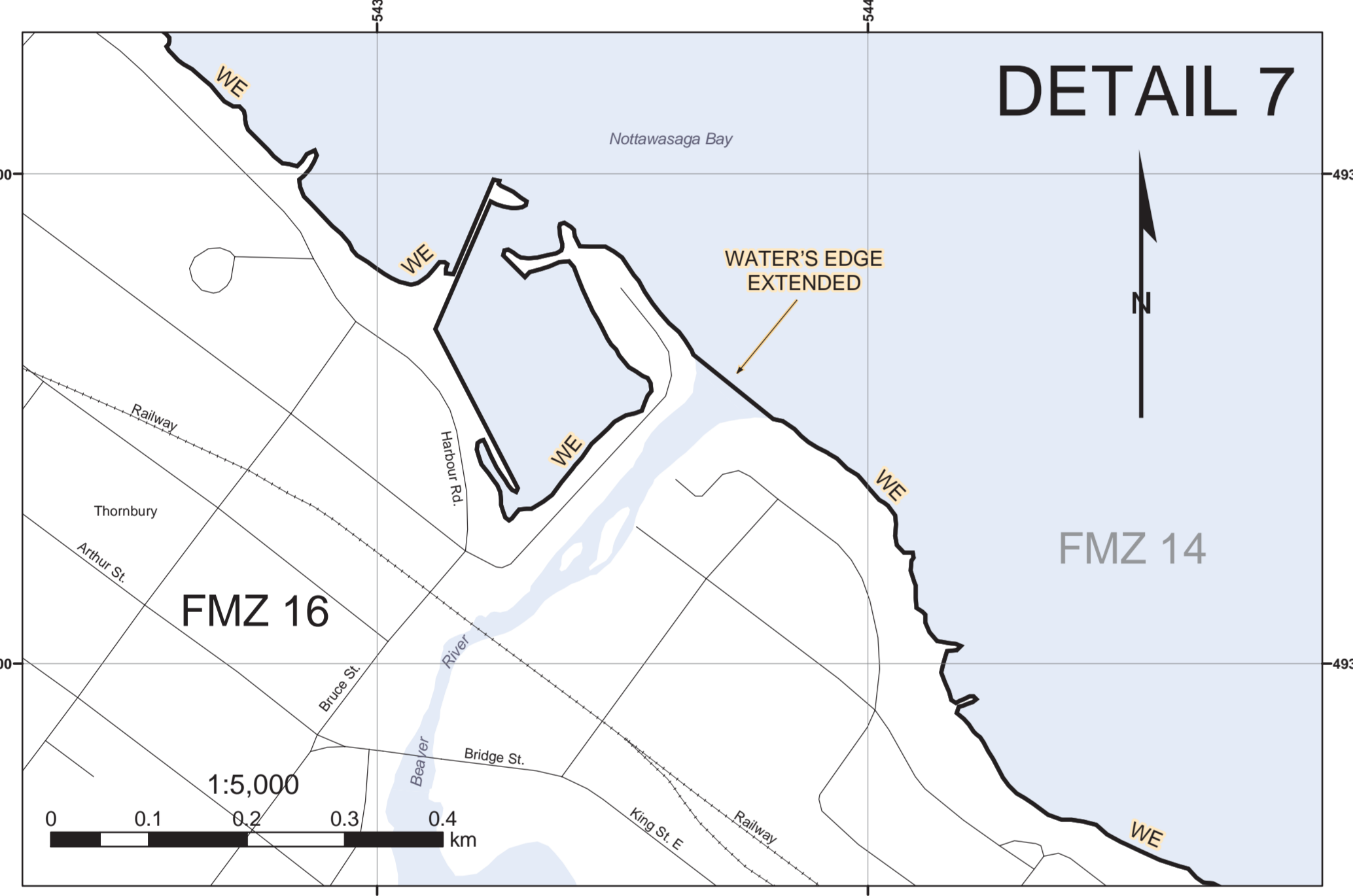
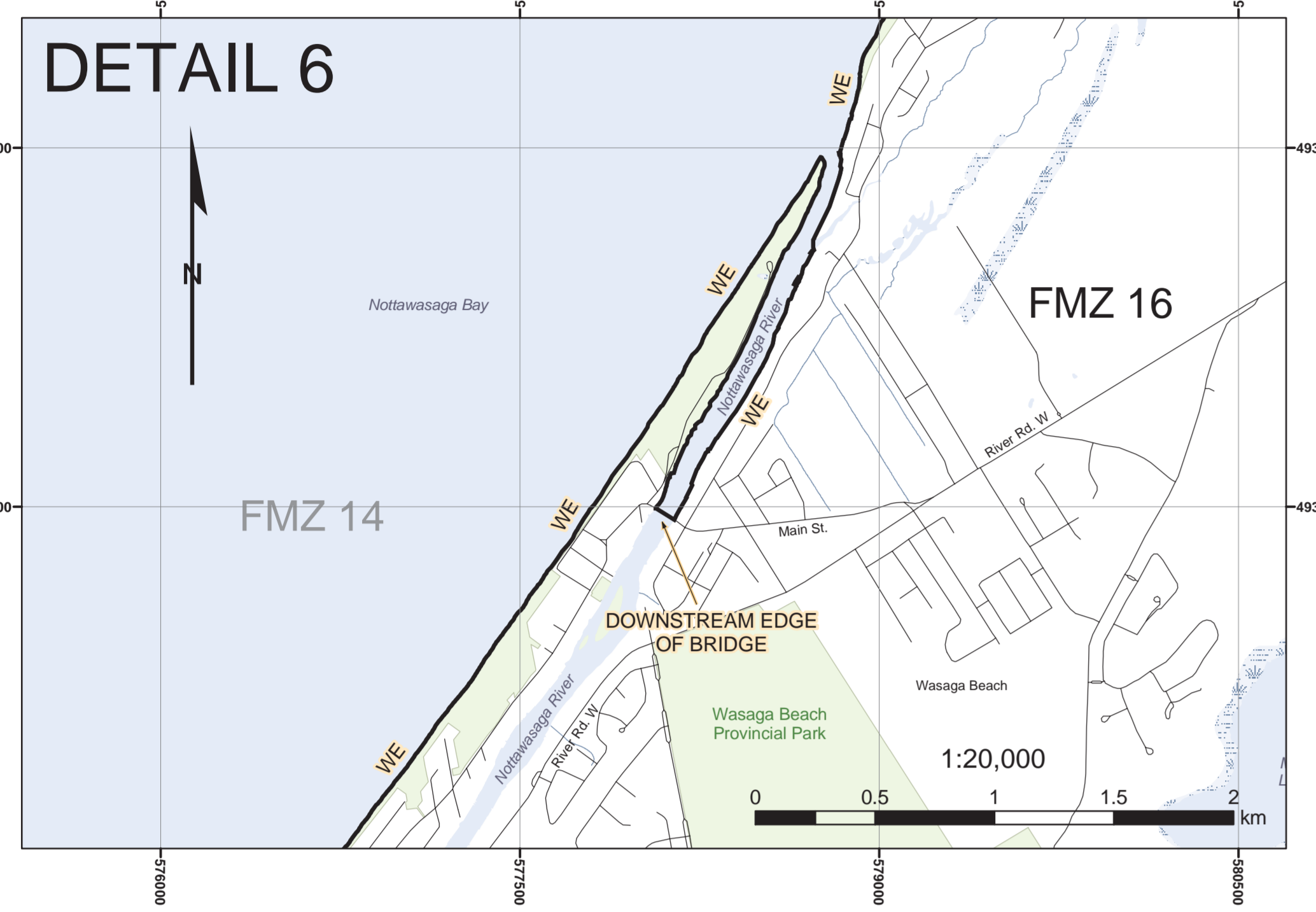


Regulation Plan of Fisheries Management Zone 16

SHEET 4 OF 11

NOTES:
 1. Map projection, grid, and coordinates are in UTM NAD 83 Zone 17.
 2. Survey instructions from the Surveyor General must be obtained prior to establishing any of the boundaries on the ground.
 3. "CL OF ROAD" means the centreline of the pavement/gravel or the centreline of the median where the highway is divided.
 4. "CL OF RAILWAY" denotes the centreline of all tracks where tracks exist or the centreline of bed where no tracks exist.
 5. Where necessary all limits are extended unless otherwise noted.
 6. Where a Fisheries Management Zone limit crosses a body of water along a road or railway bridge, the downstream edge of the bridge shall be deemed to be the limit of the said Fisheries Management Zone.
 CAUTION: THIS IS NOT A PLAN OF SURVEY

LEGEND
 Transportation
 Waterways
 Railway
 FMZ Boundary
 Geographic Townships
 Wetland Area, Permanent
 Provincial Parks & Crown Game Preserves
 Lakes
 FMZ Fisheries Management Zone
 WE denotes Water's Edge
 CL denotes Centreline



Regulation Plan of Fisheries Management Zone 16

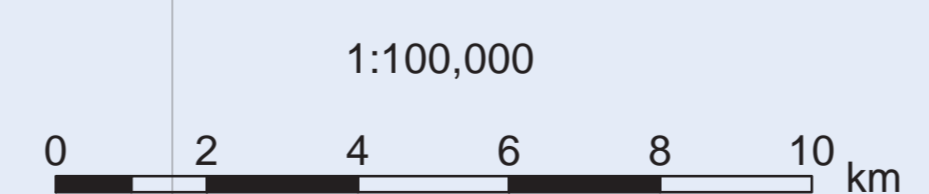
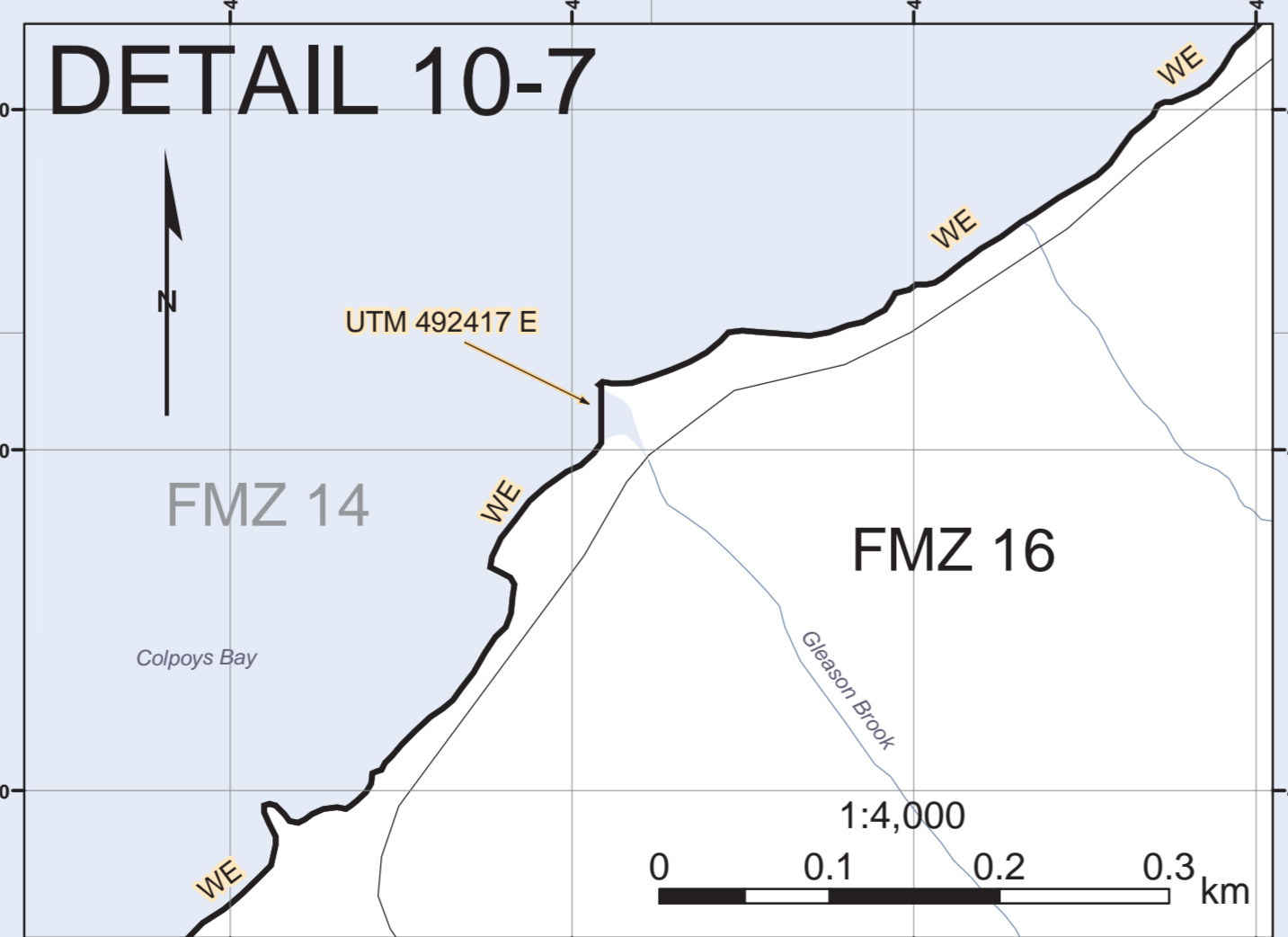
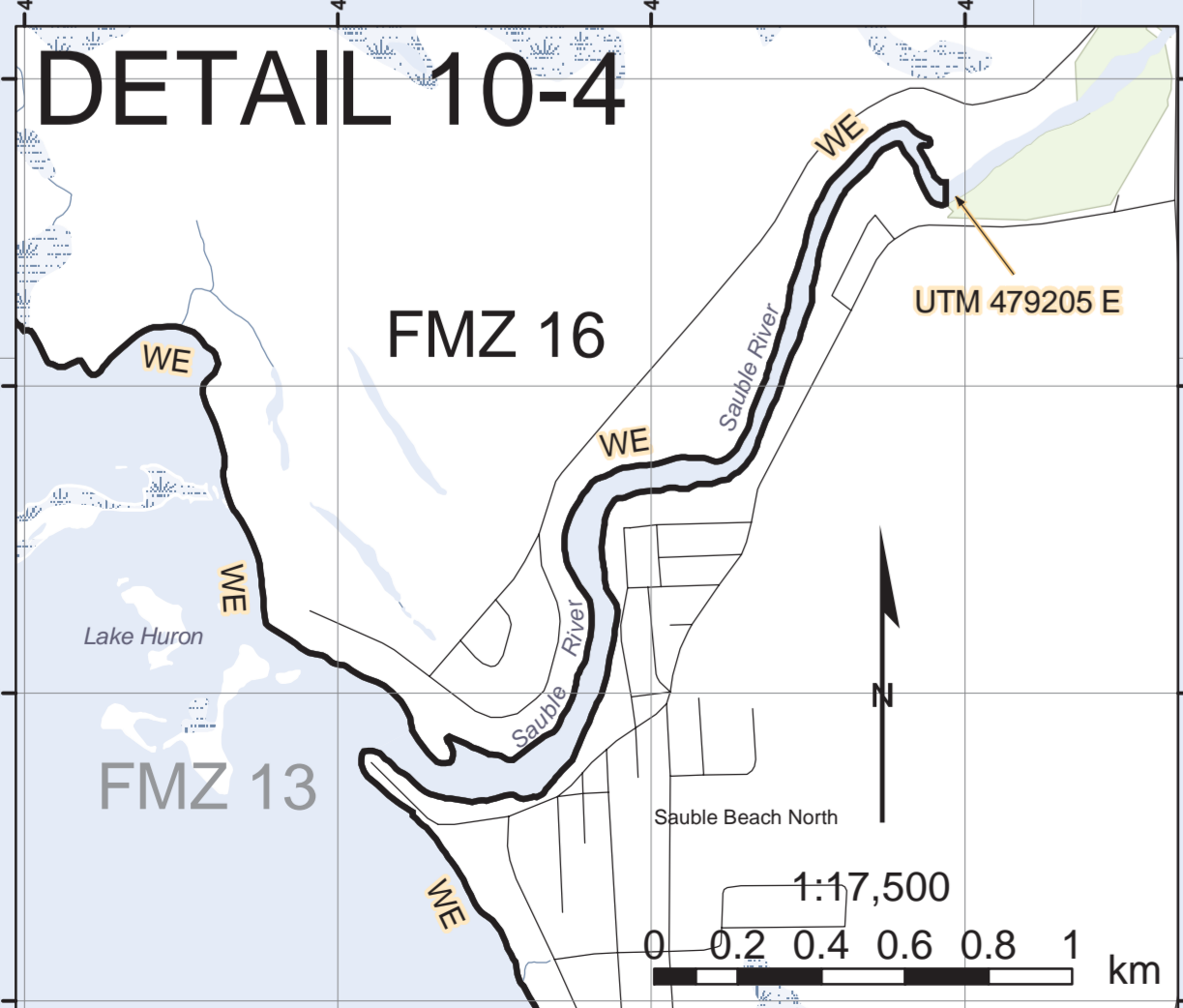
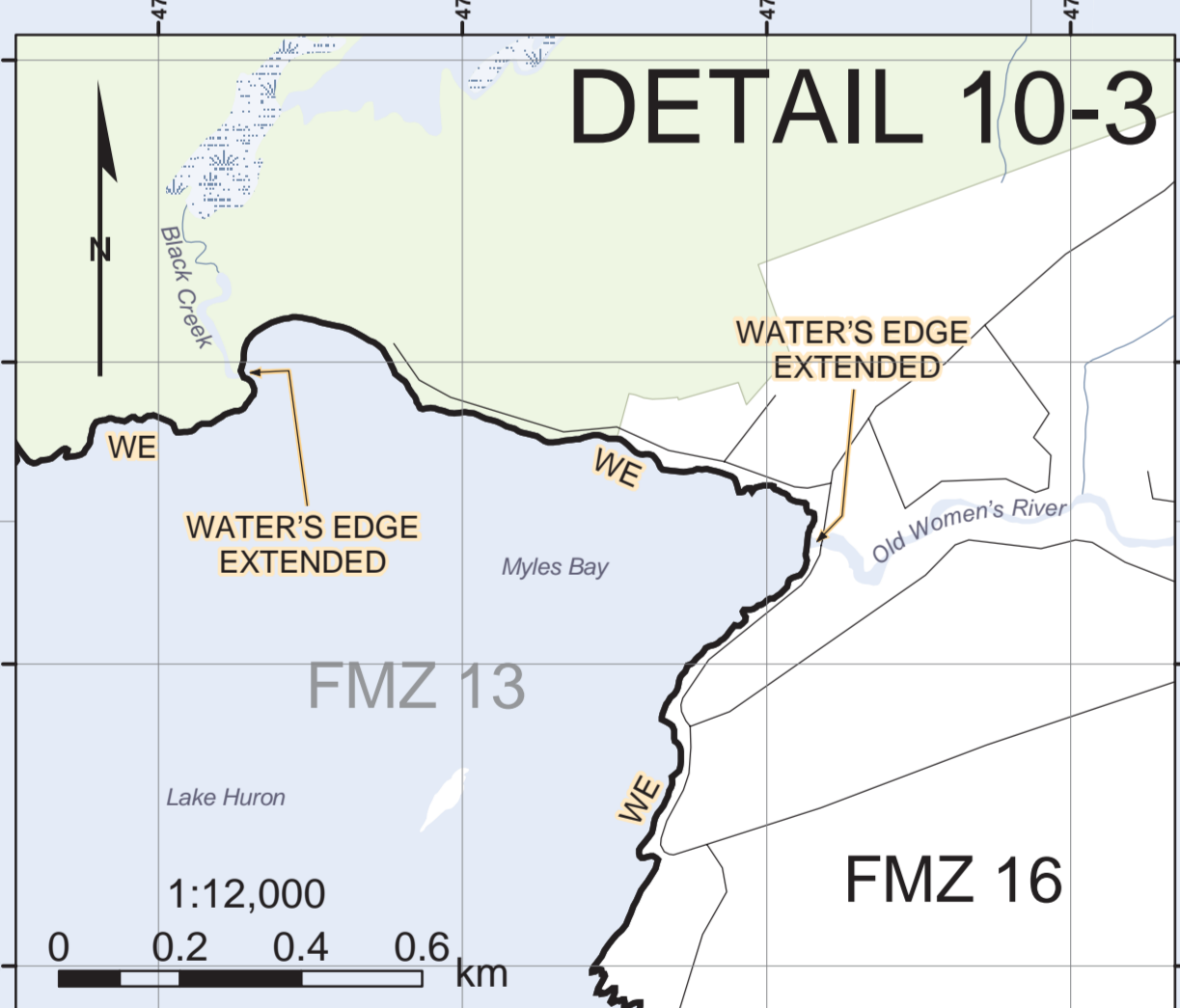
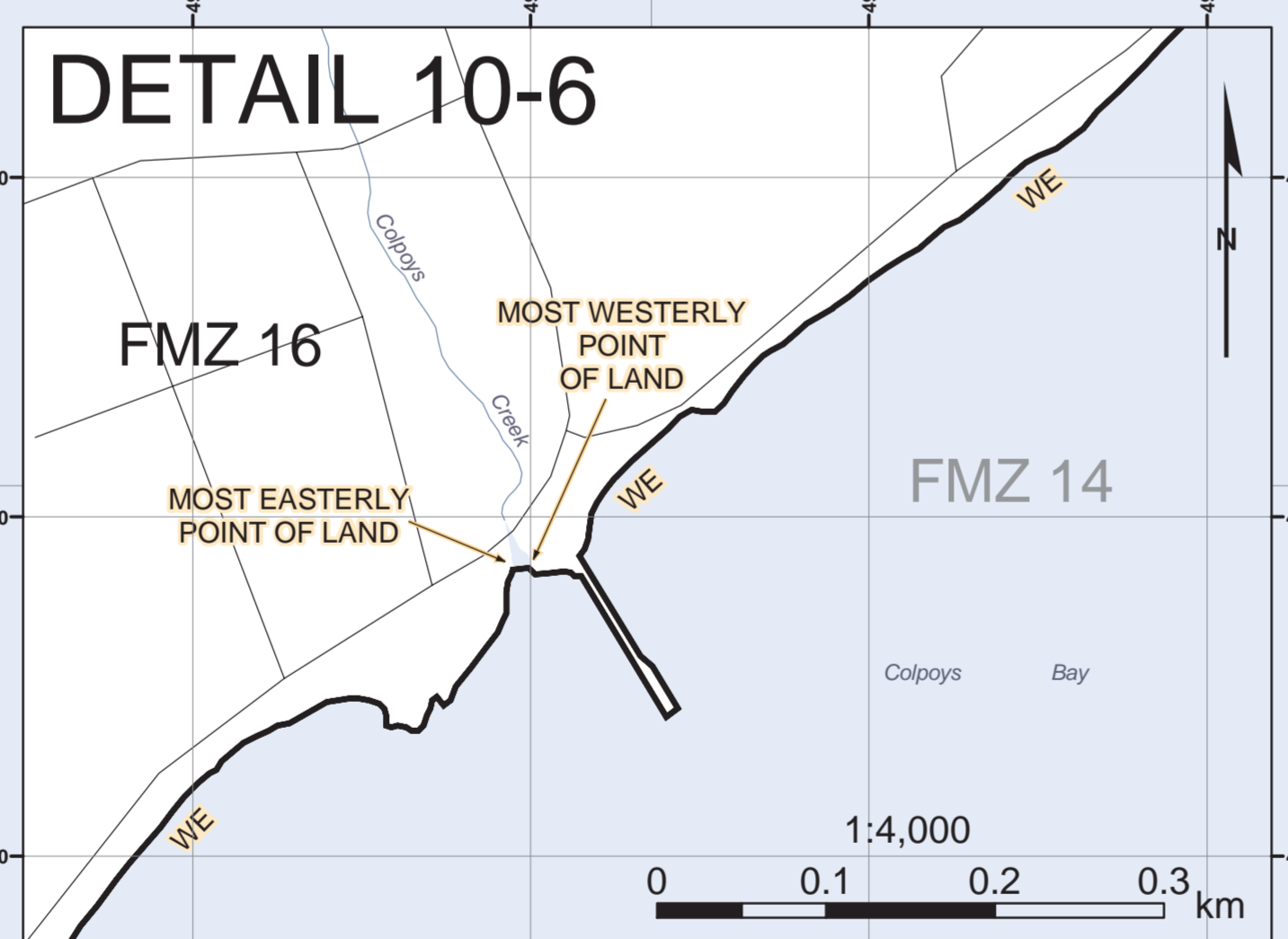
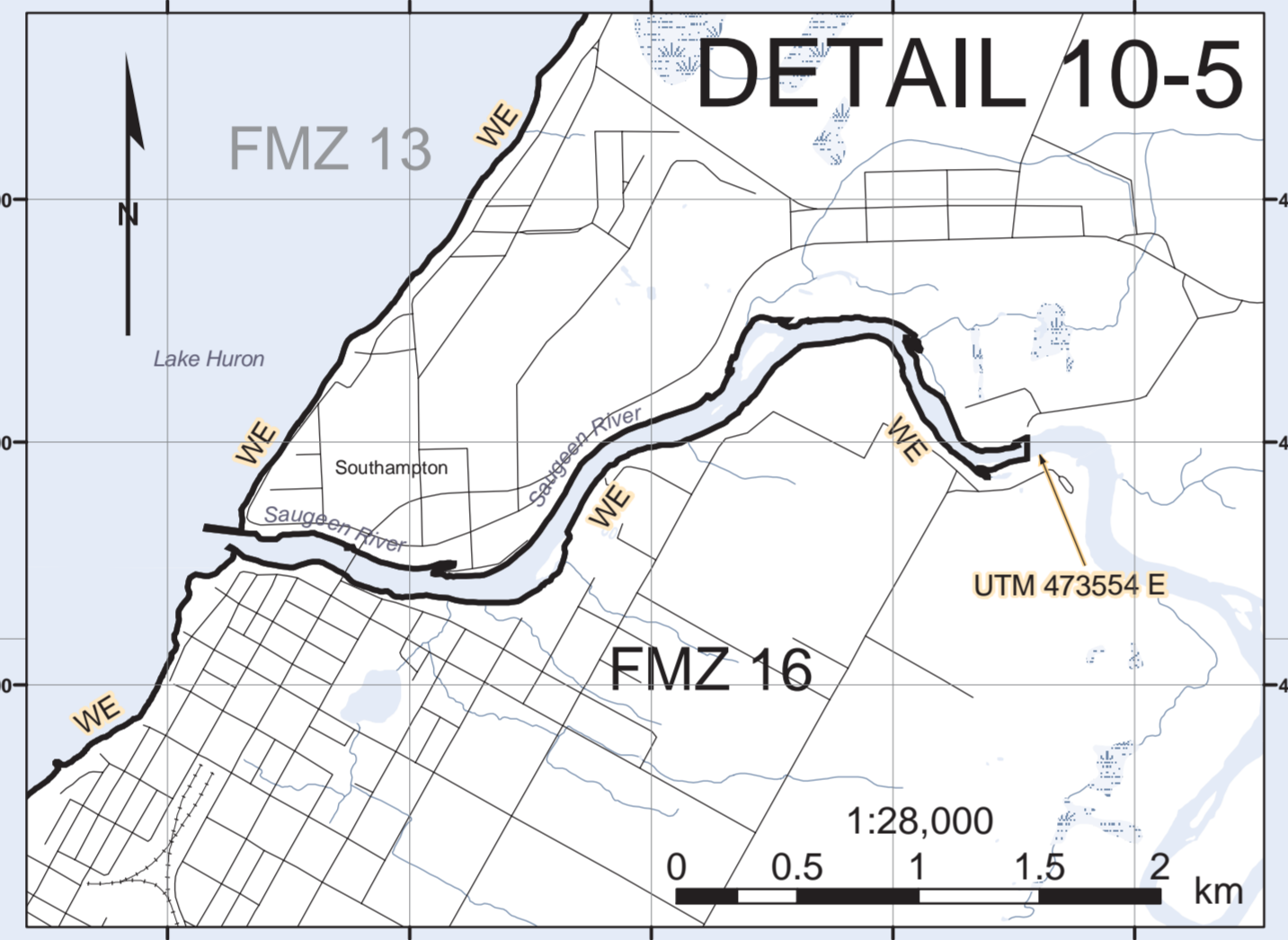
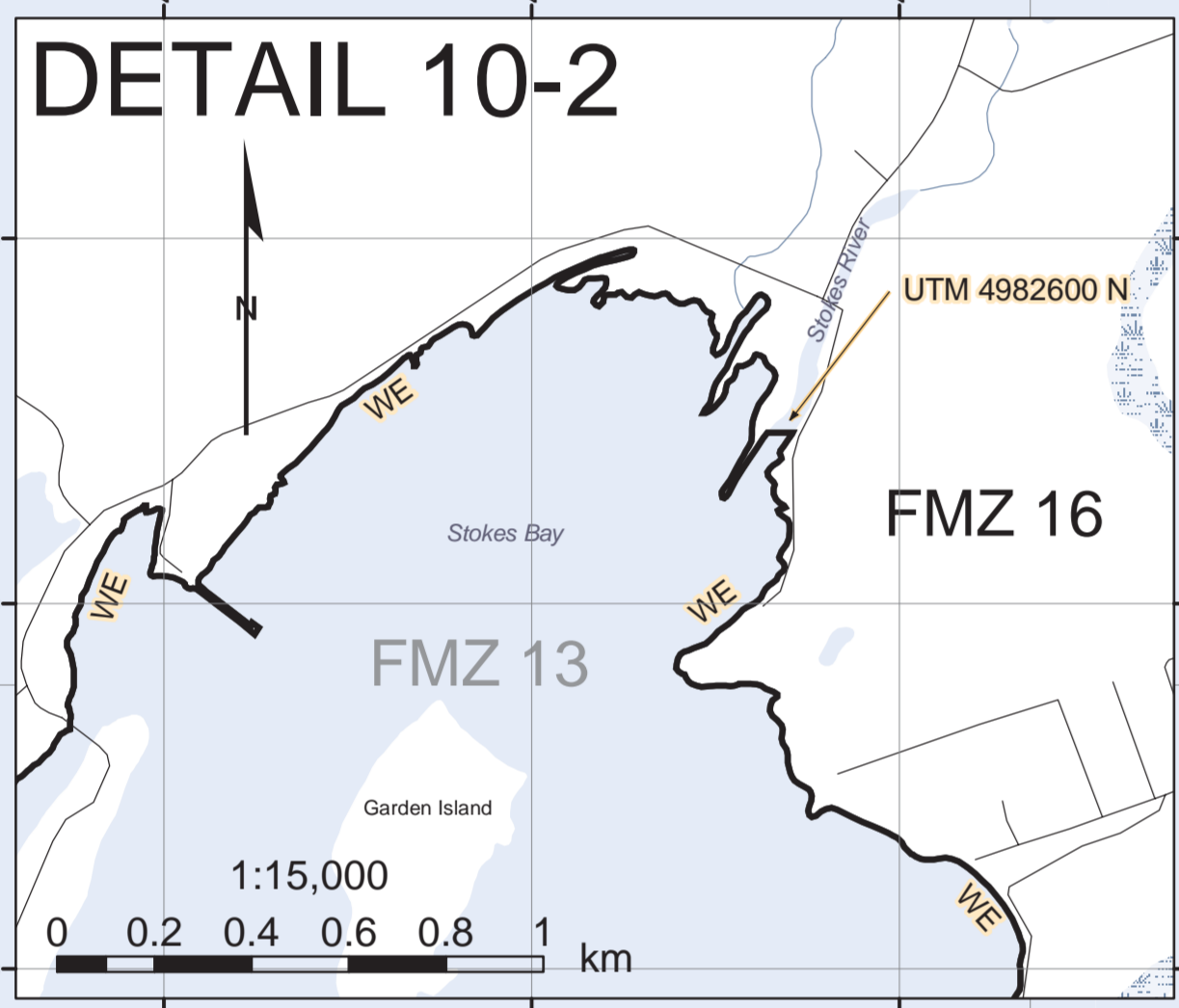
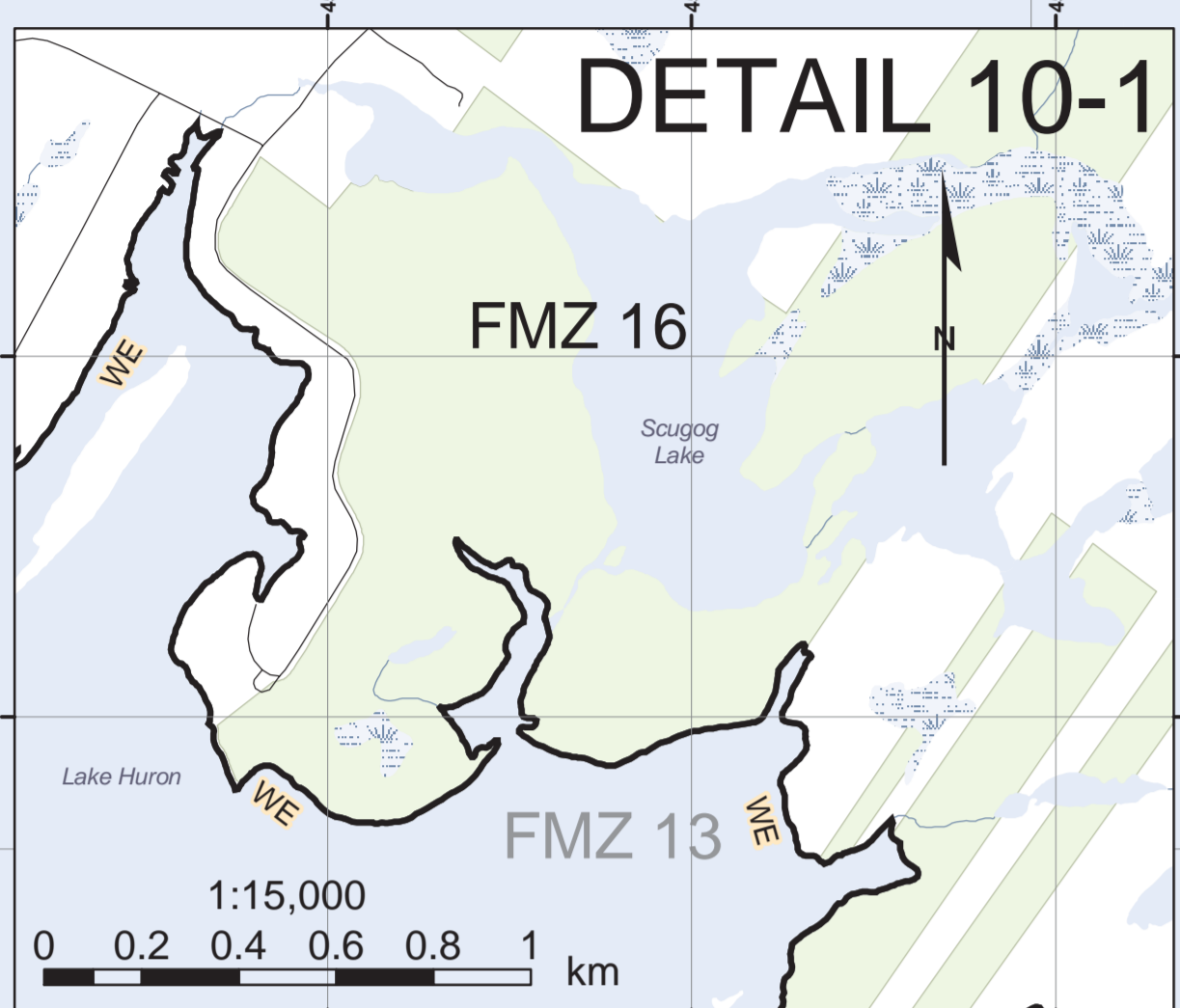
SHEET 5 OF 11

NOTES:
 1. Map projection, grid, and coordinates are in UTM NAD 83 Zone 17.
 2. Survey instructions from the Surveyor General must be obtained prior to establishing any of the boundaries on the ground.
 3. "CL OF ROAD" means the centreline of the pavement/gravel or the centreline of the median where the highway is divided.
 4. "CL OF RAILWAY" denotes the centreline of all tracks where tracks exist or the centreline of the bed where no tracks exist.
 5. Where necessary all limits are extended unless otherwise noted.
 6. Where a Fisheries Management Zone limit crosses a body of water along a road or railway bridge, the downstream edge of the bridge shall be deemed to be the limit of the said Fisheries Management Zone.
 CAUTION: THIS IS NOT A PLAN OF SURVEY

LEGEND
 Transportation
 Waterways
 Railway
 FMZ Boundary
 Geographic Townships
 Wetland Area, Permanent
 Provincial Parks & Crown Game Preserve
 Lakes
 FMZ Fisheries Management Zone
 WE denotes Water's Edge
 CL denotes Centreline



DETAIL 10



Regulation Plan of Fisheries Management Zone 16

LEGEND

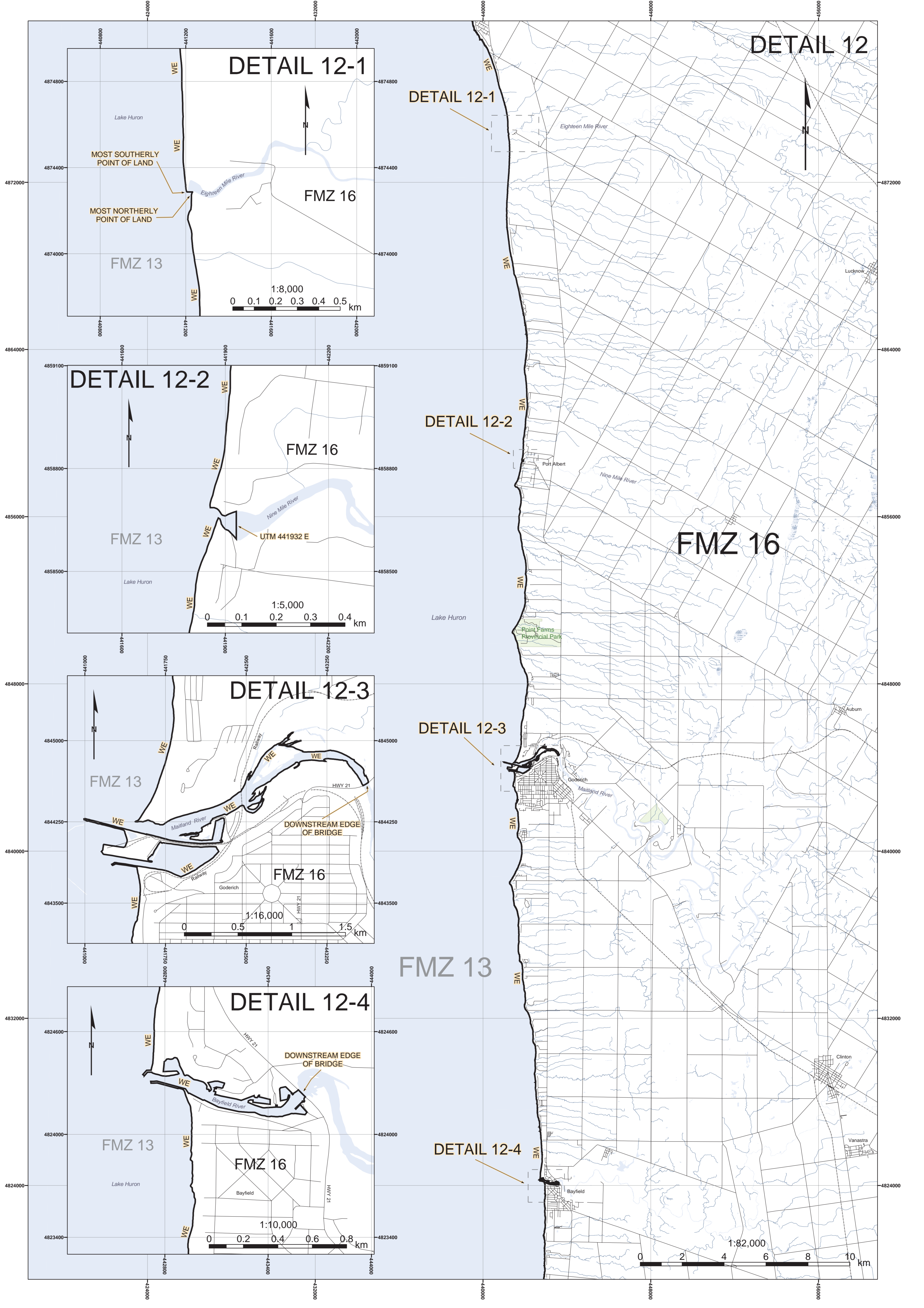
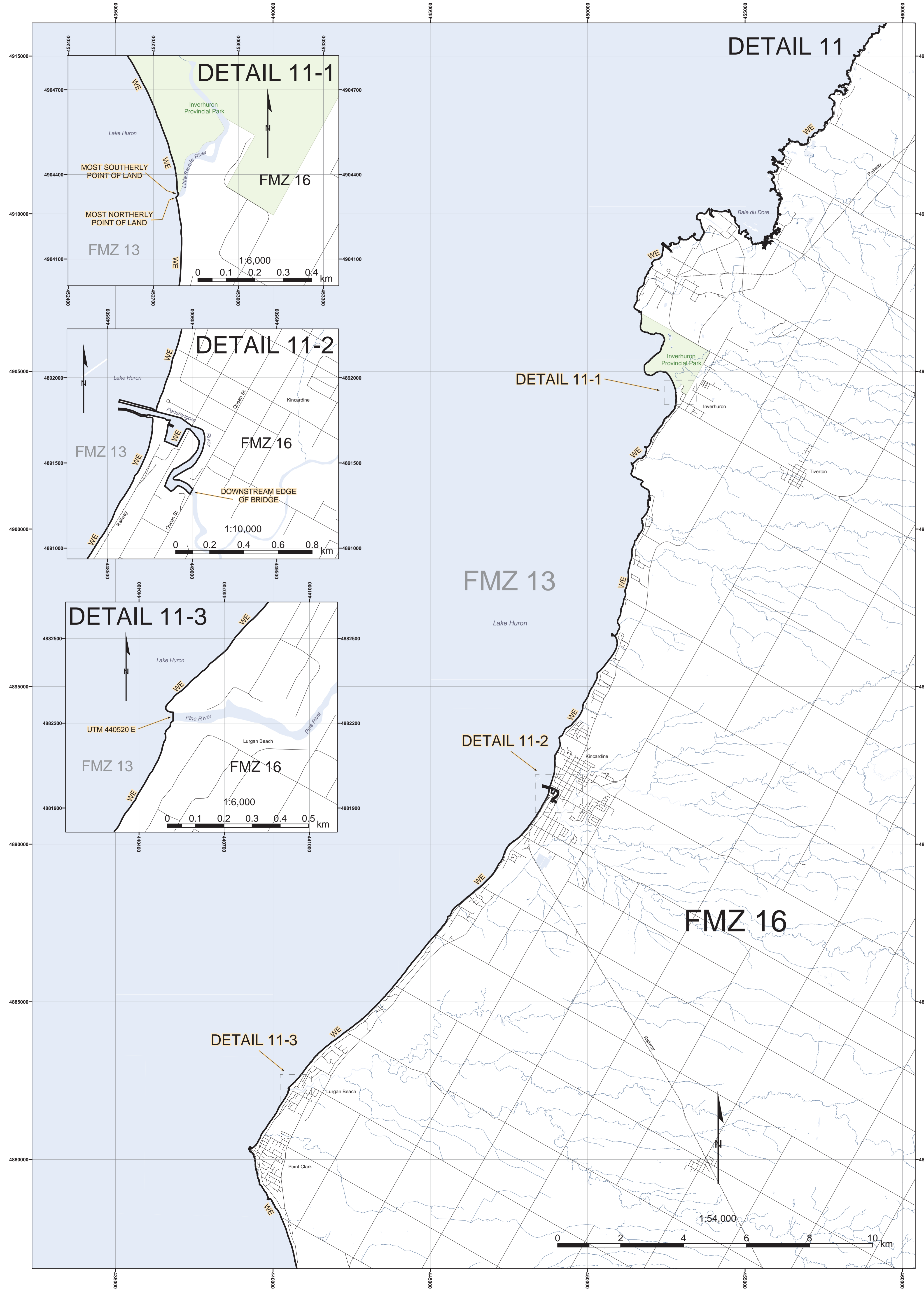
- Transportation
- Waterways
- Railway
- FMZ Boundary
- Geographic Townships
- Wetland Area, Permanent
- Provincial Parks & Crown Game Preserve
- Lakes

FMZ Fisheries Management Zone
WE denotes Water's Edge
CL denotes Centreline

NOTES:

- Map projection, grid, and coordinates are in UTM NAD 83 Zone 17.
- Survey instructions from the Surveyor General must be obtained prior to establishing any of the boundaries on the ground.
- "CL OF ROAD" means the centreline of the pavement/gravel or the centreline of the median where the highway is divided.
- "CL OF RAILWAY" denotes the centreline of all tracks where tracks exist or the centreline of bed where no tracks exist.
- Where necessary all limits are extended unless otherwise noted.
- Where a Fisheries Management Zone limit crosses a body of water along a road or railway bridge, the downstream edge of the bridge shall be deemed to be the limit of the said Fisheries Management Zone.

CAUTION: THIS IS NOT A PLAN OF SURVEY



Regulation Plan of Fisheries Management Zone 16

SHEET 7 OF 11

LEGEND

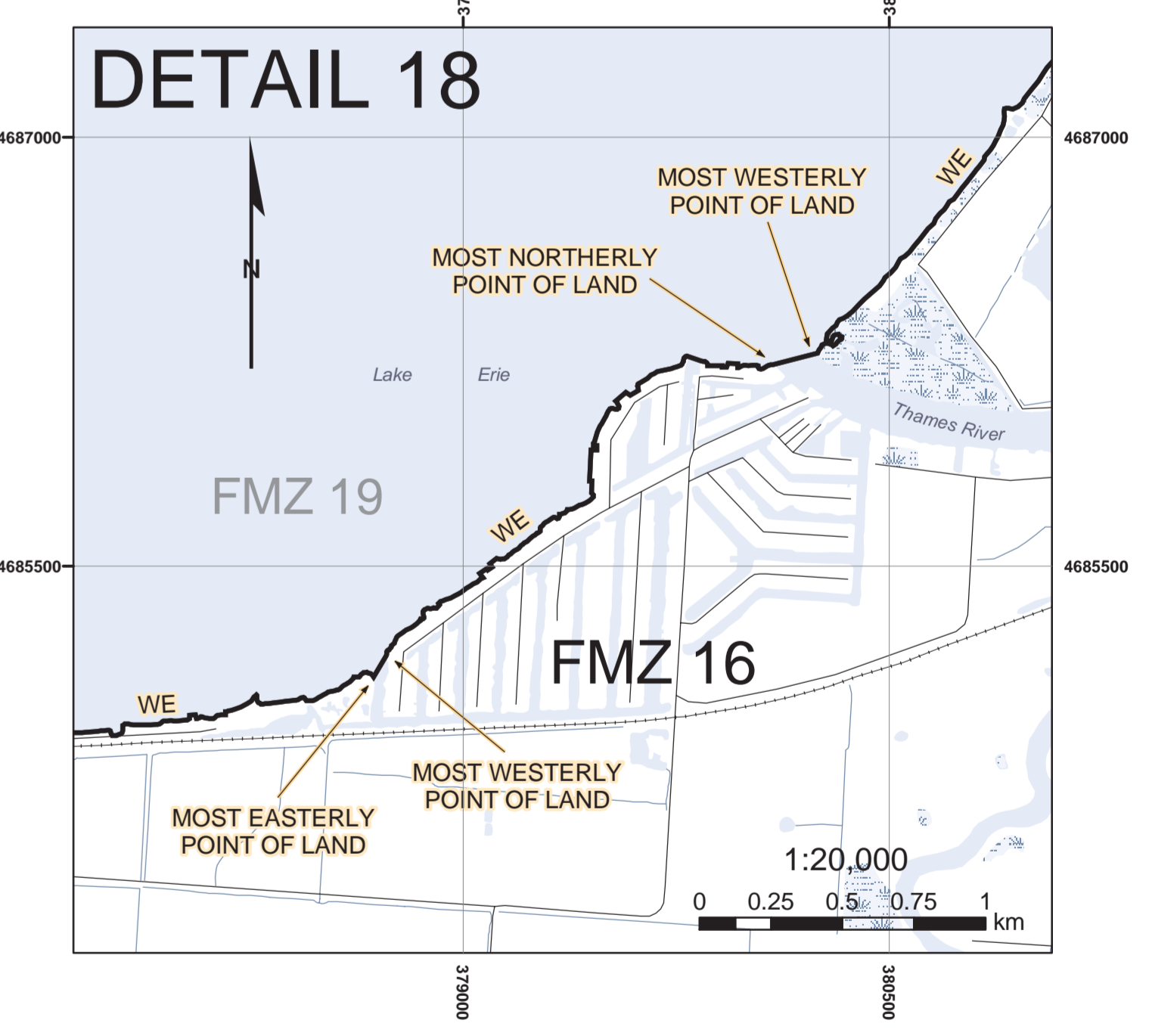
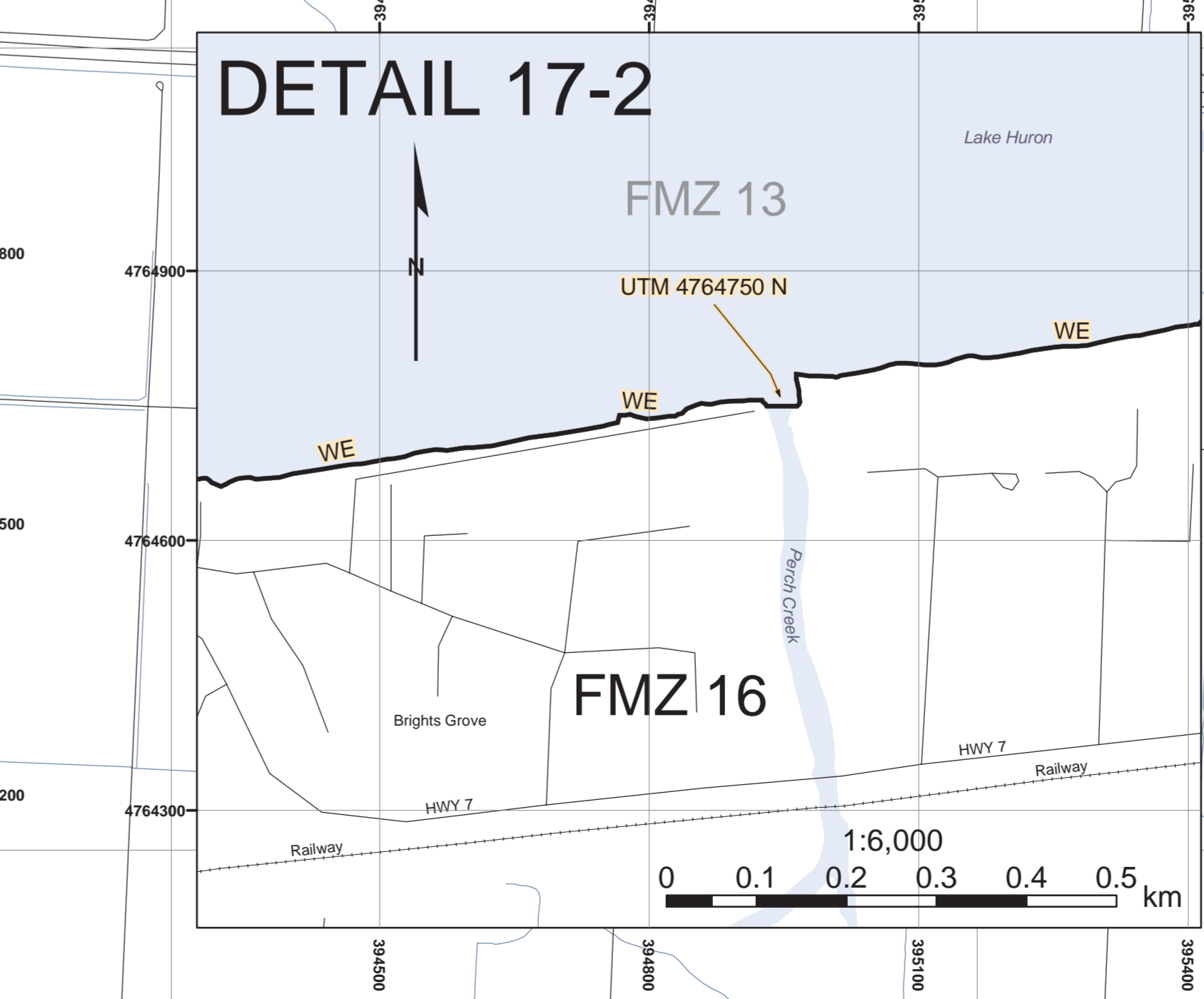
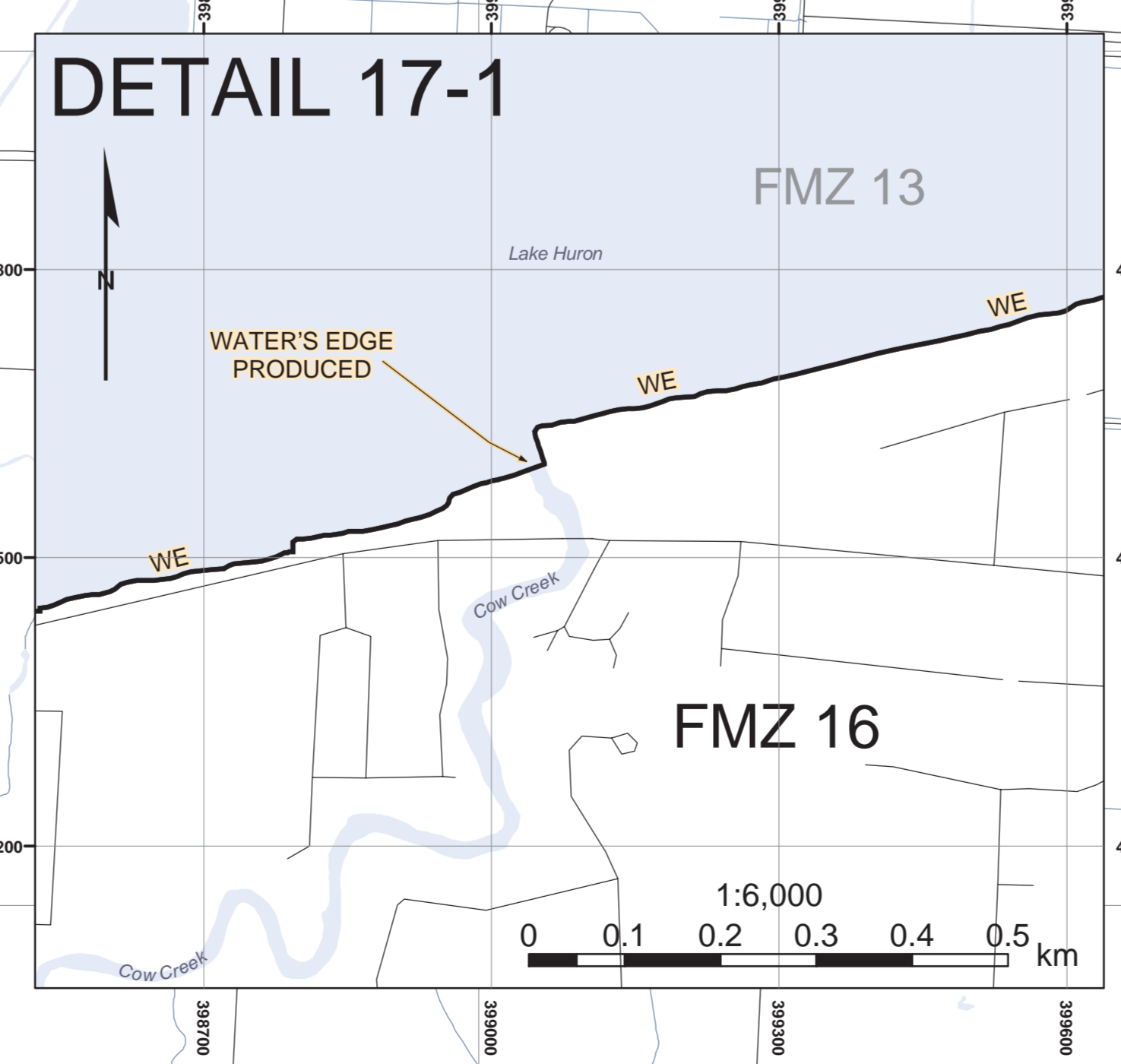
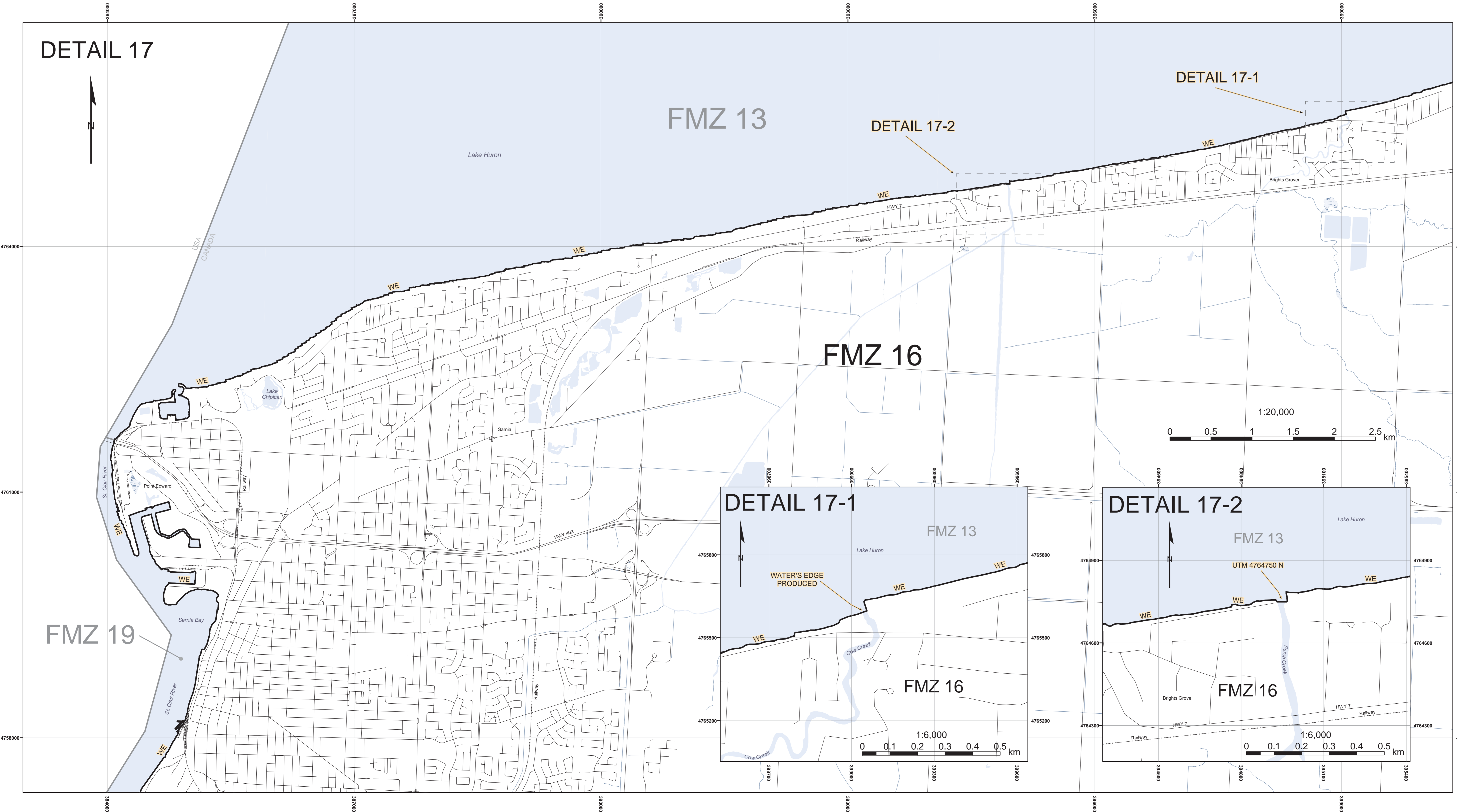
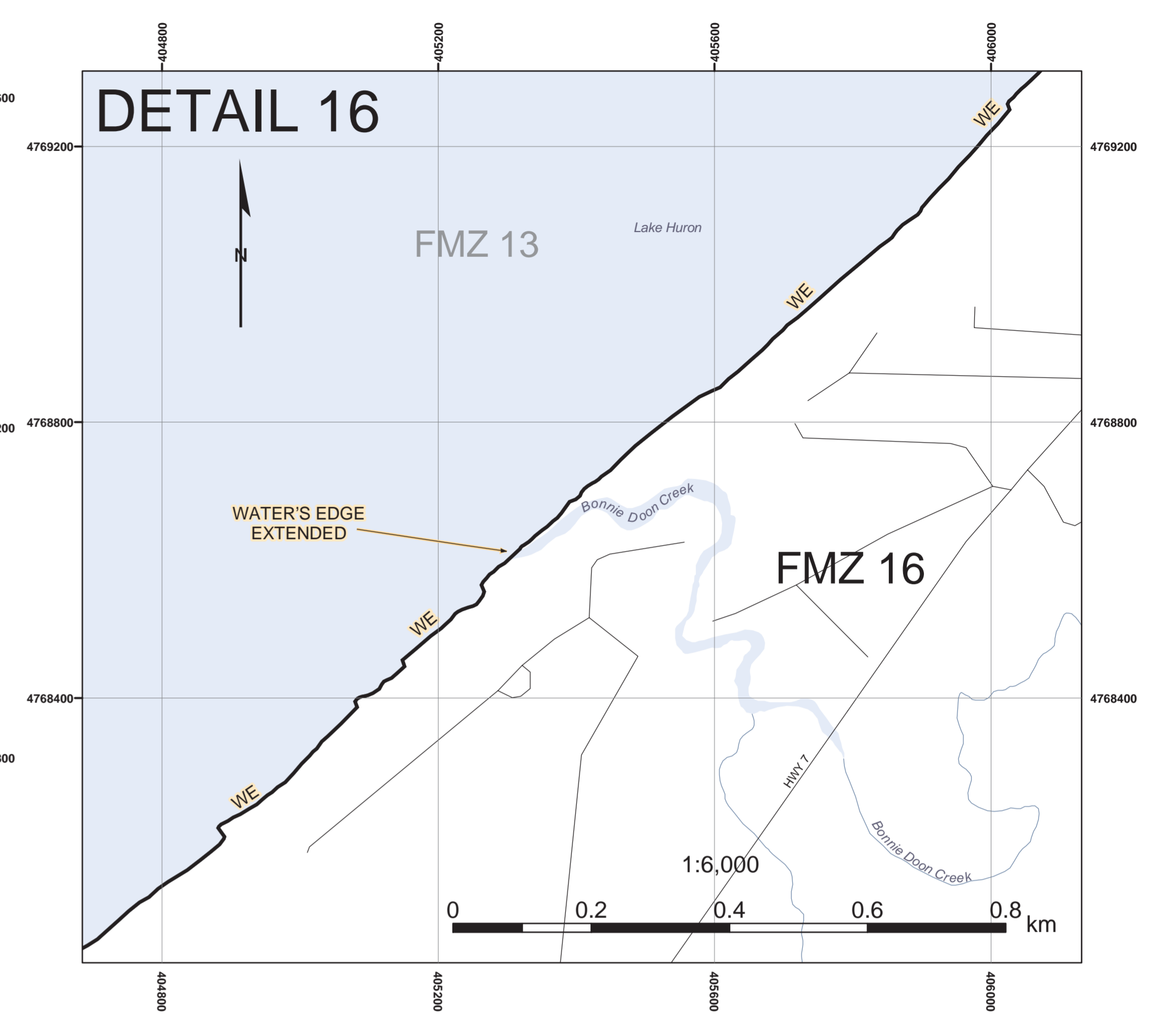
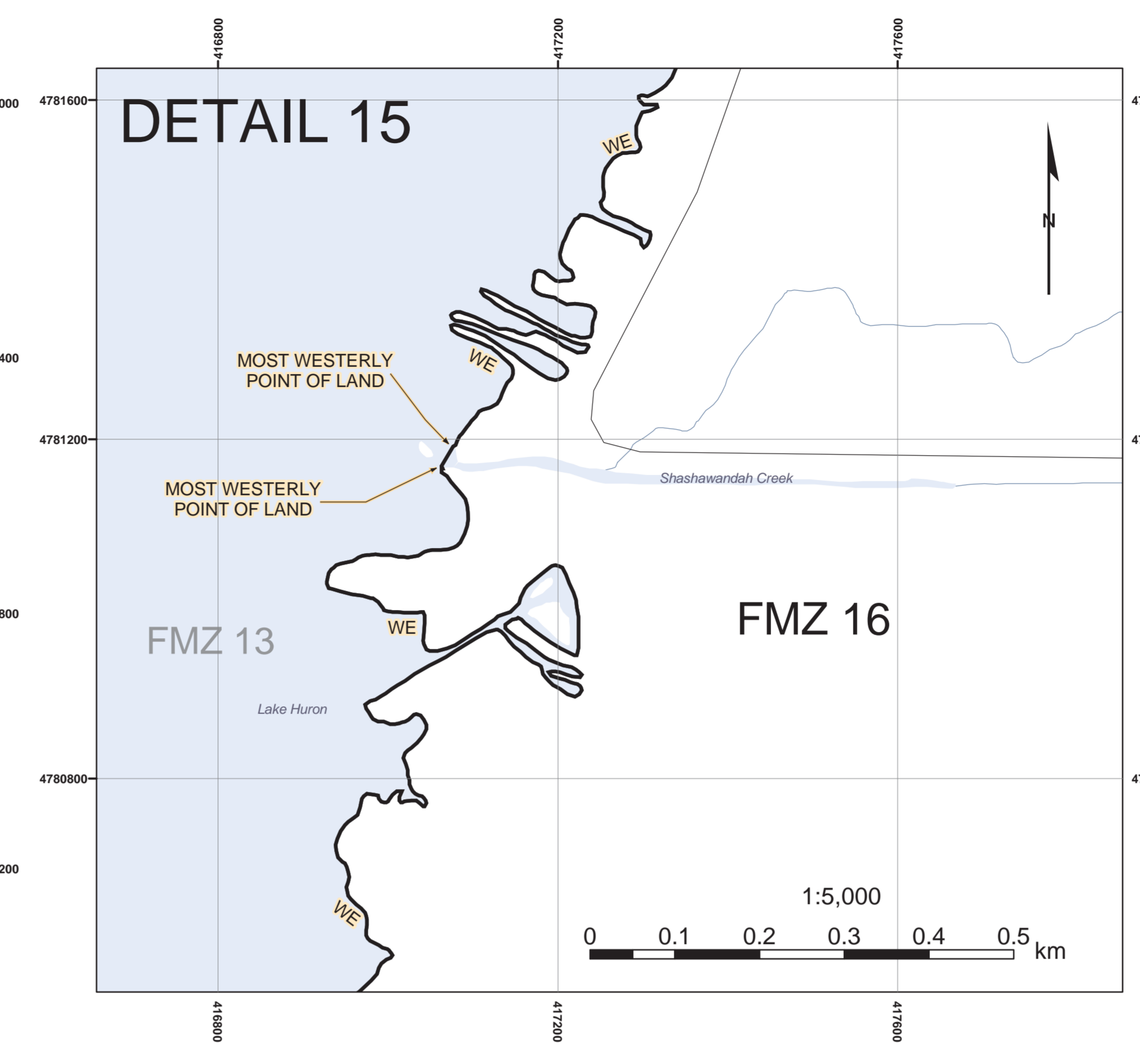
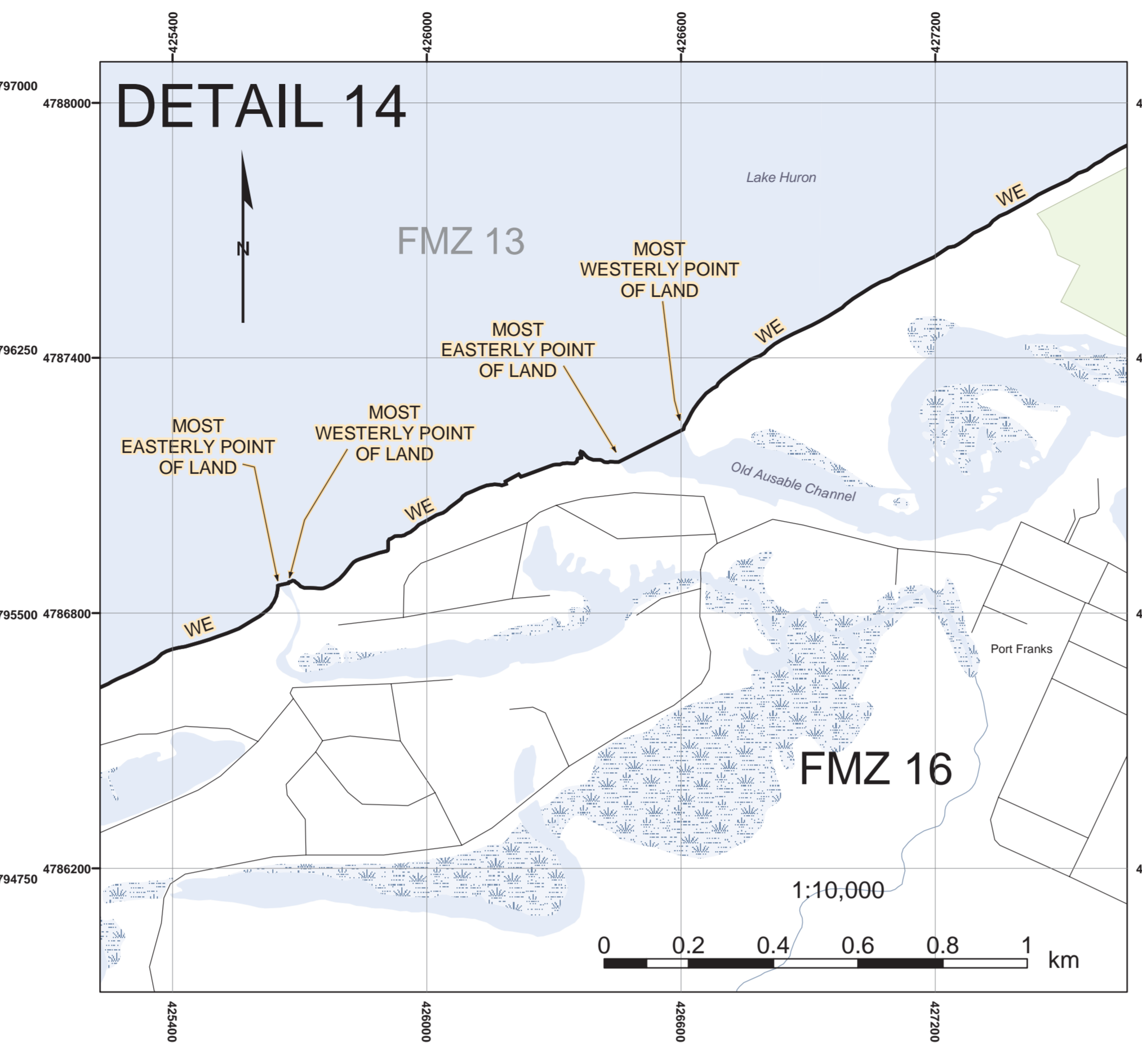
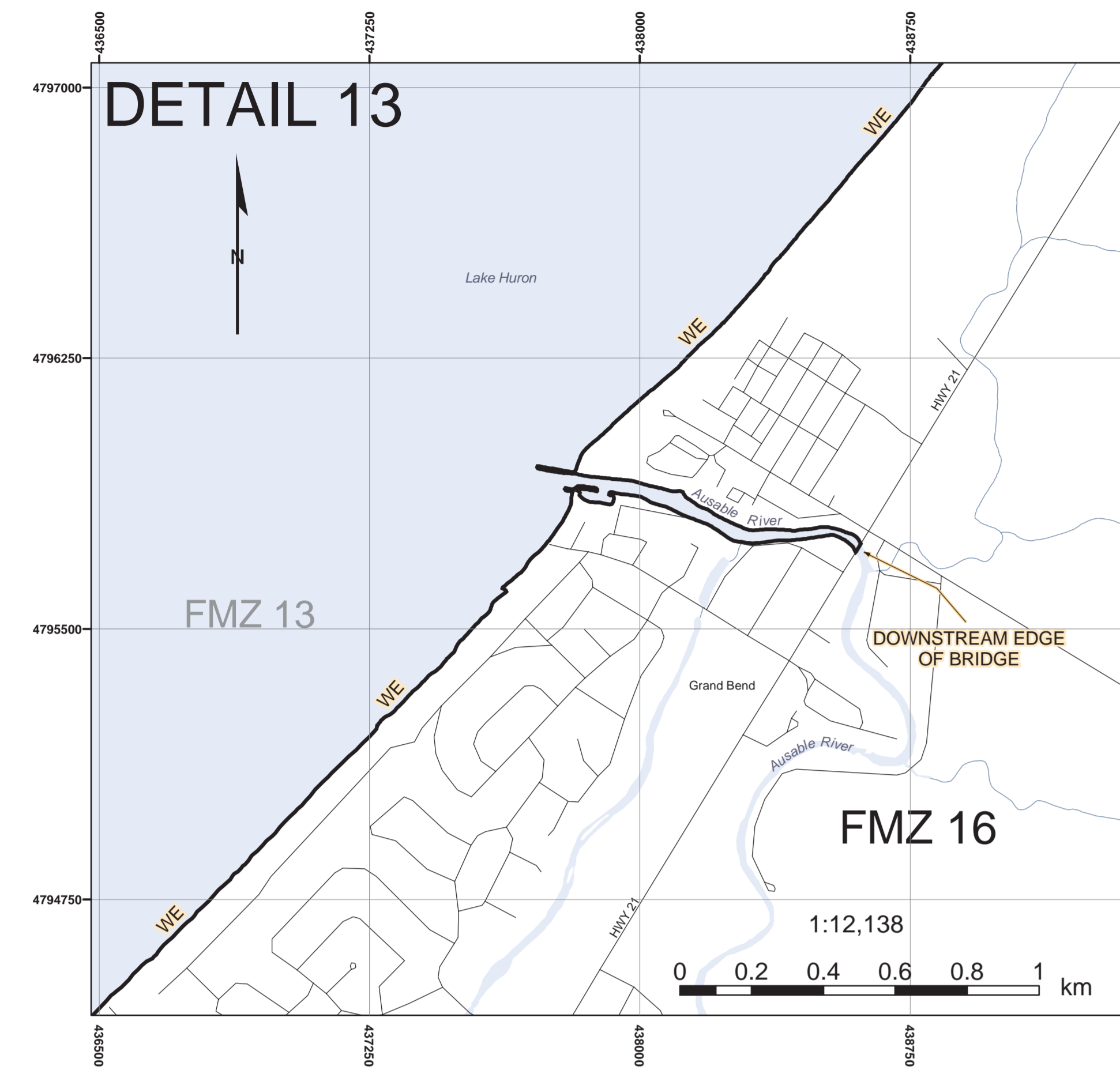
- Transportation
- Waterways
- Railway
- FMZ Boundary
- Geographic Townships
- Lakes
- Wetland Area, Permanent
- Provincial Parks & Crown Game Preserve

FMZ Fisheries Management Zone
WE denotes Water's Edge
C/L denotes Centreline

NOTES:

- Map projection, grid, and coordinates are in UTM NAD 83 Zone 17.
- Survey instructions from the Surveyor General must be obtained prior to establishing any of the boundaries on the ground.
- "C/L OF ROAD" means the centreline of the pavement/gravel or the centreline of the median where the highway is divided.
- "C/L OF RAILWAY" denotes the centreline of all tracks where tracks exist or the centreline of bed where no tracks exist.
- Where necessary all limits are extended unless otherwise noted.
- Where a Fisheries Management Zone limit crosses a body of water along a road or railway bridge, the downstream edge of the bridge shall be deemed to be the limit of the said Fisheries Management Zone.

CAUTION: THIS IS NOT A PLAN OF SURVEY



LEGEND

- Transportation
- Waterways
- Railway
- FMZ Boundary
- Geographic Townships
- Lakes
- Wetland Area, Permanent
- Provincial Park & Crown Game Preserve

FMZ Fisheries Management Zone
C/L denotes Centreline

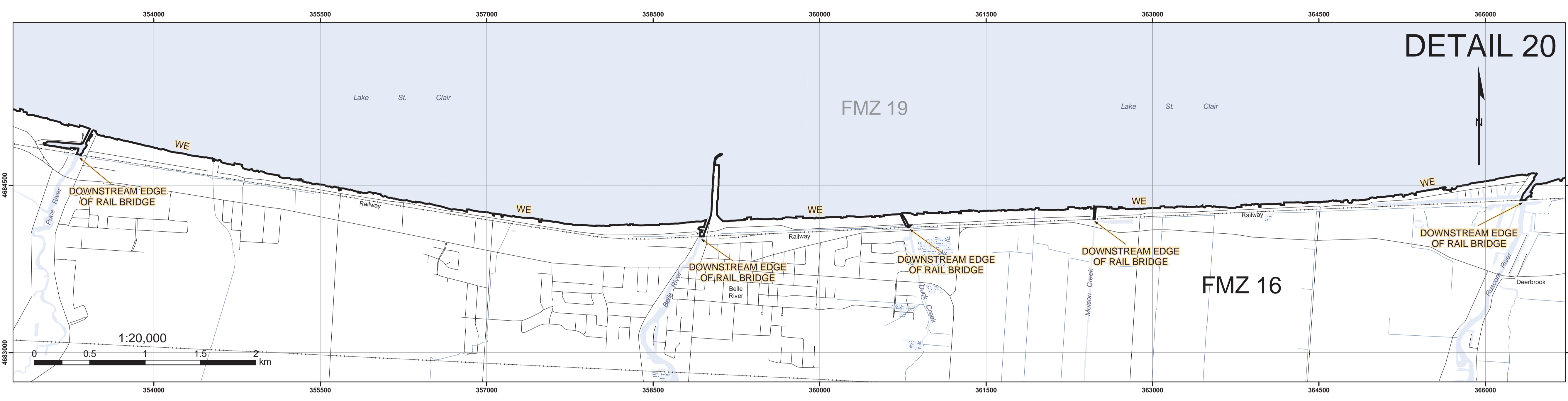
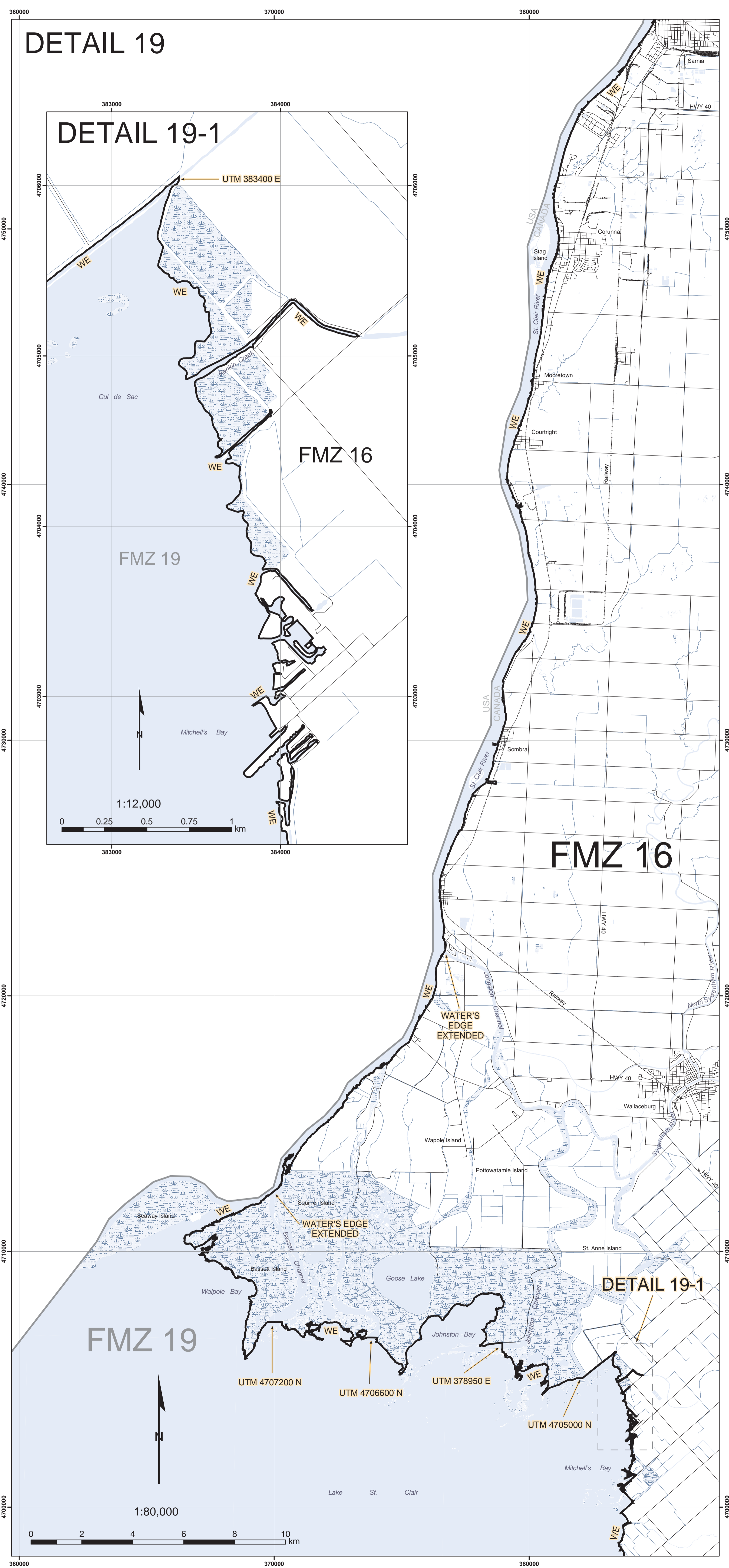
WE denotes Water's Edge

NOTES

- Map projection, grid, and coordinates are in UTM NAD 83 Zone 17, unless otherwise noted.
- Survey instructions from the Surveyor General must be obtained prior to establishing any of the boundaries on the ground.
- "C/L OF ROAD" means the centreline of the pavement/gravel or the centreline of the median where the highway is divided.
- "C/L OF RAILWAY" denotes the centreline of all tracks where tracks exist or the centreline of bed where no tracks exist.
- Where necessary all limits are extended unless otherwise noted.
- Where a Fisheries Management Zone limit crosses a body of water along a road or railway bridge, the downstream edge of the bridge shall be deemed to be the limit of the said Fisheries Management Zone.

CAUTION: THIS IS NOT A PLAN OF SURVEY

Regulation Plan of Fisheries Management Zone 16



Regulation Plan of Fisheries Management Zone 16

SHEET 9 OF 11

LEGEND

- Transportation
- Waterways
- Railway
- FMZ Boundary
- Geographic Townships
- Lakes
- Wetland Area, Permanent
- Provincial Park & Crown Game Preserve

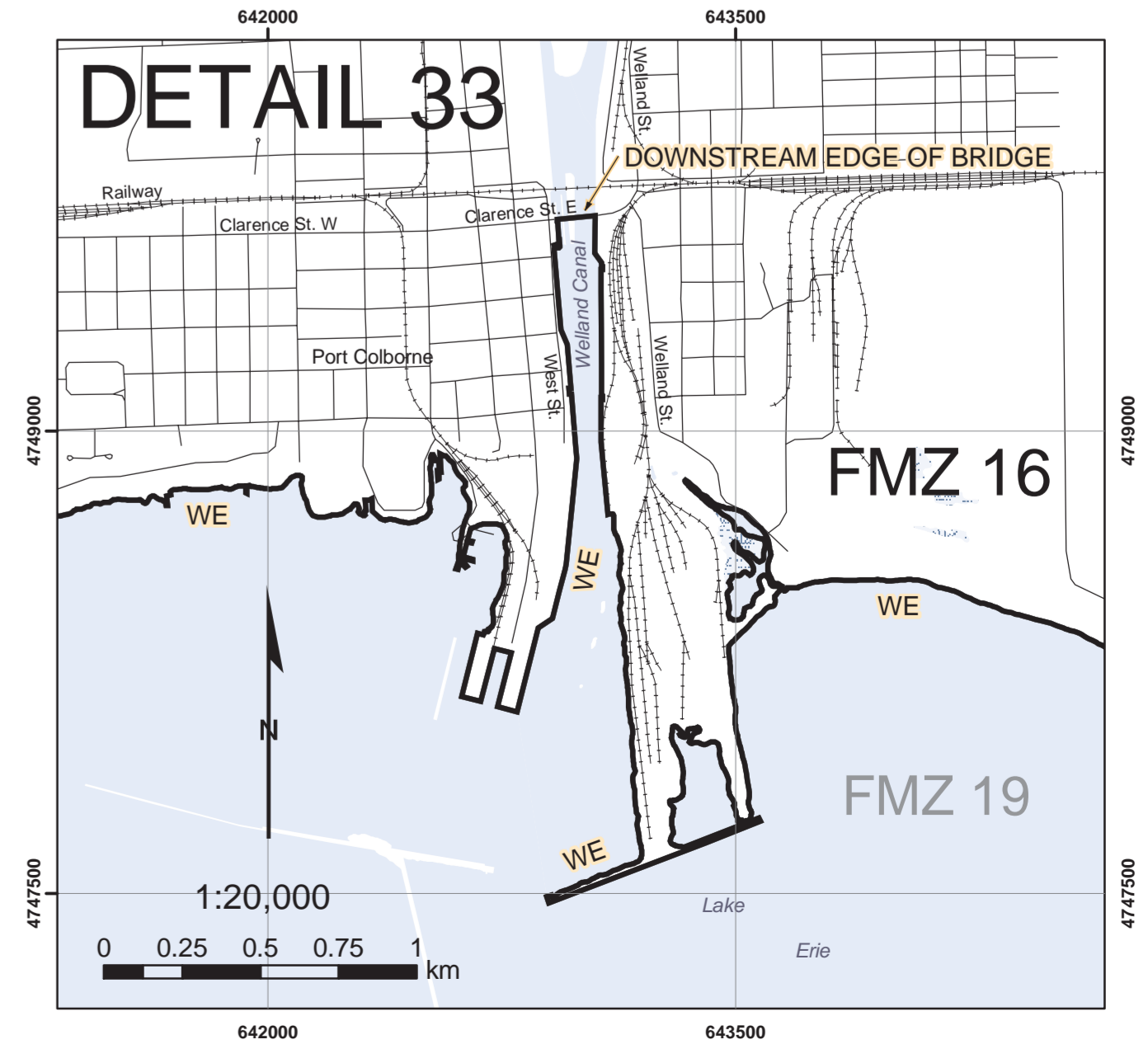
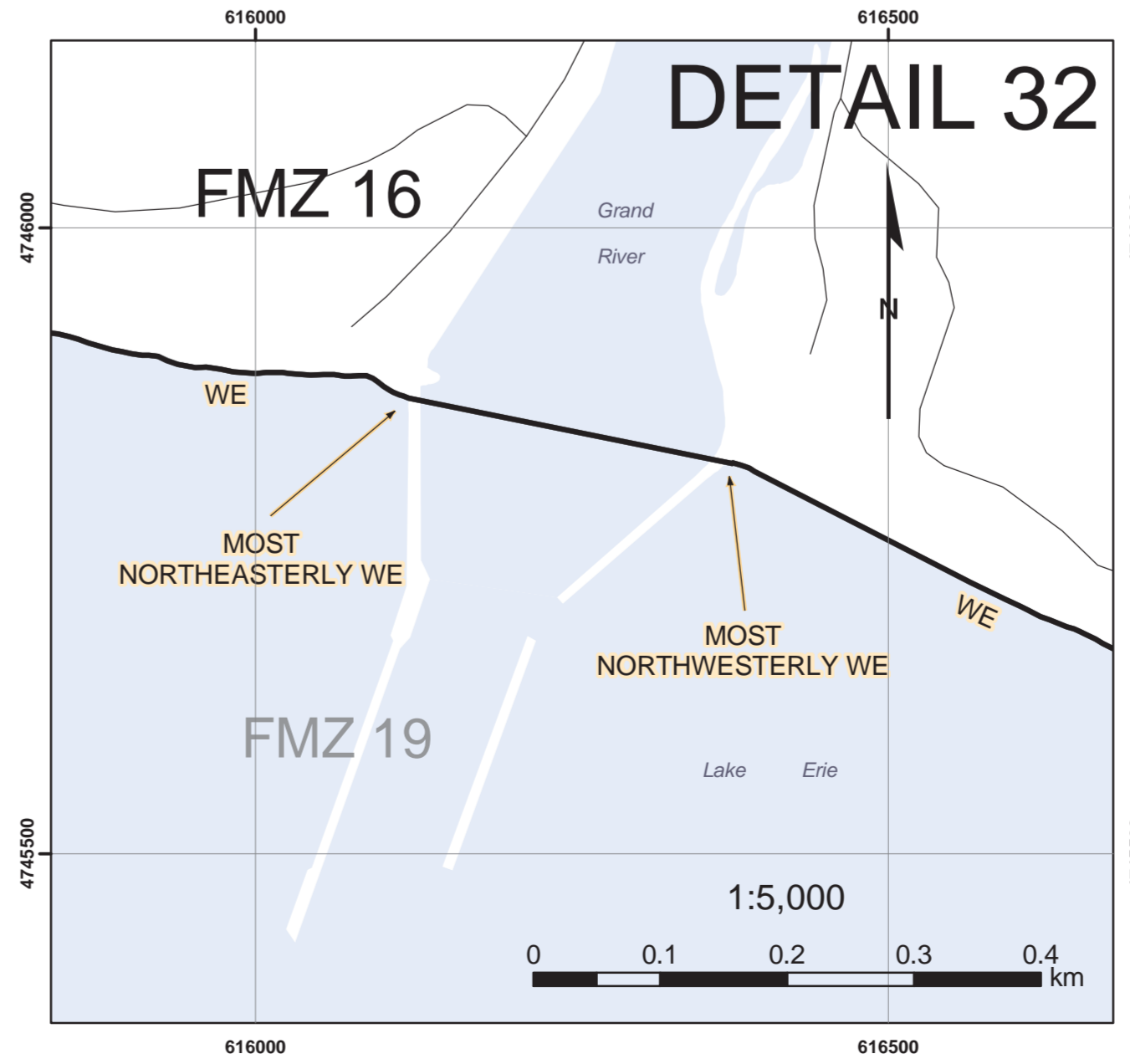
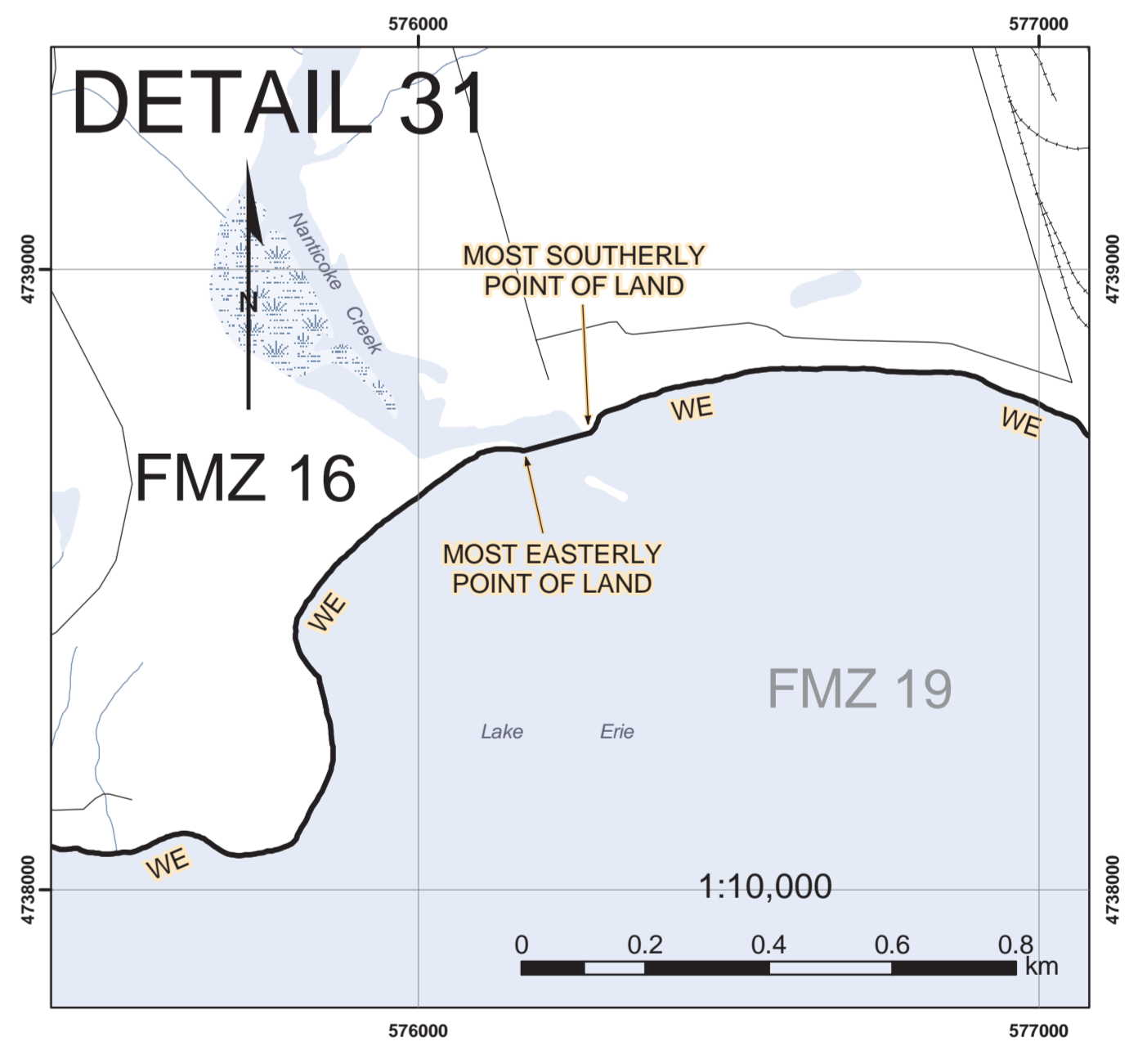
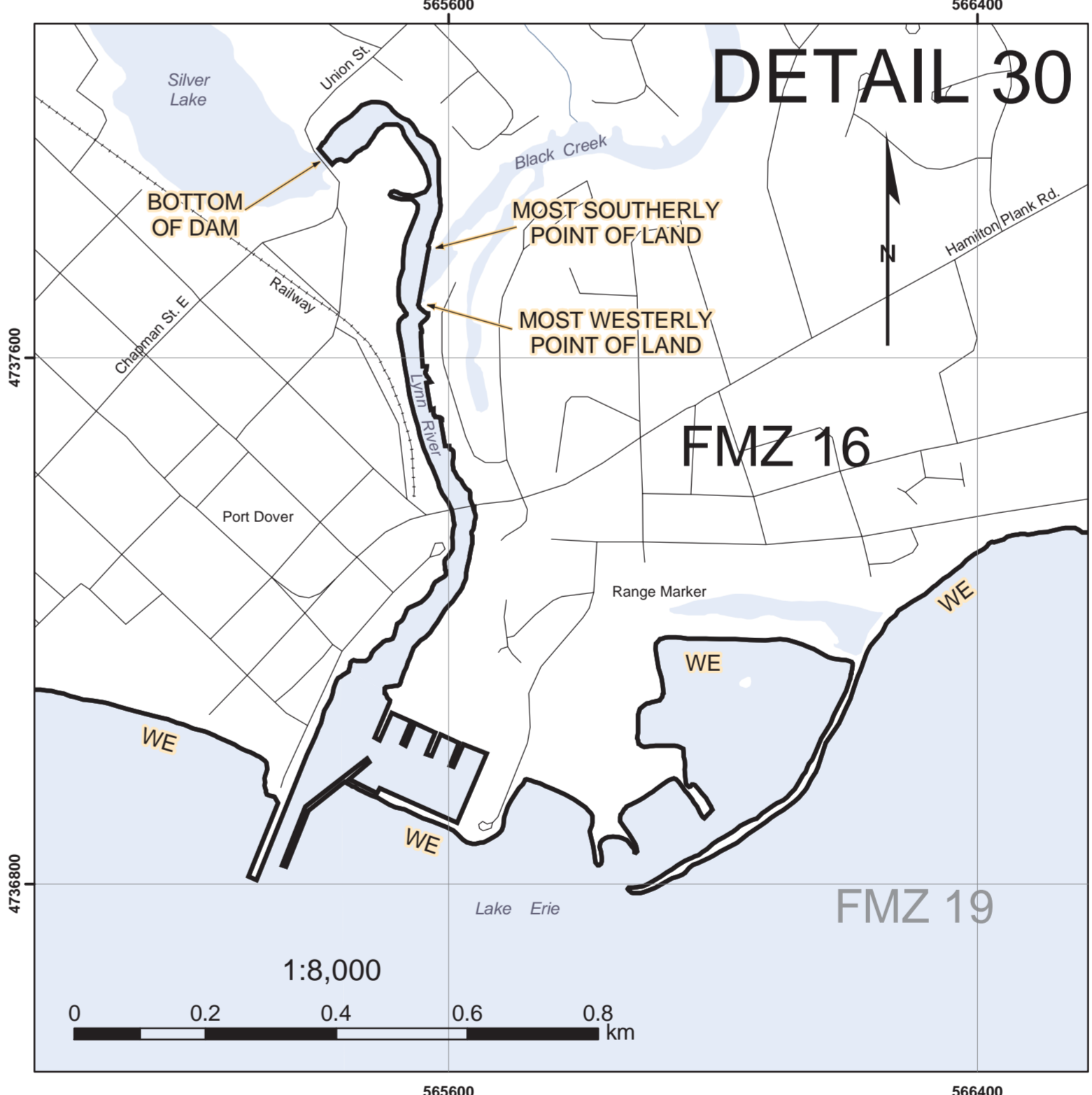
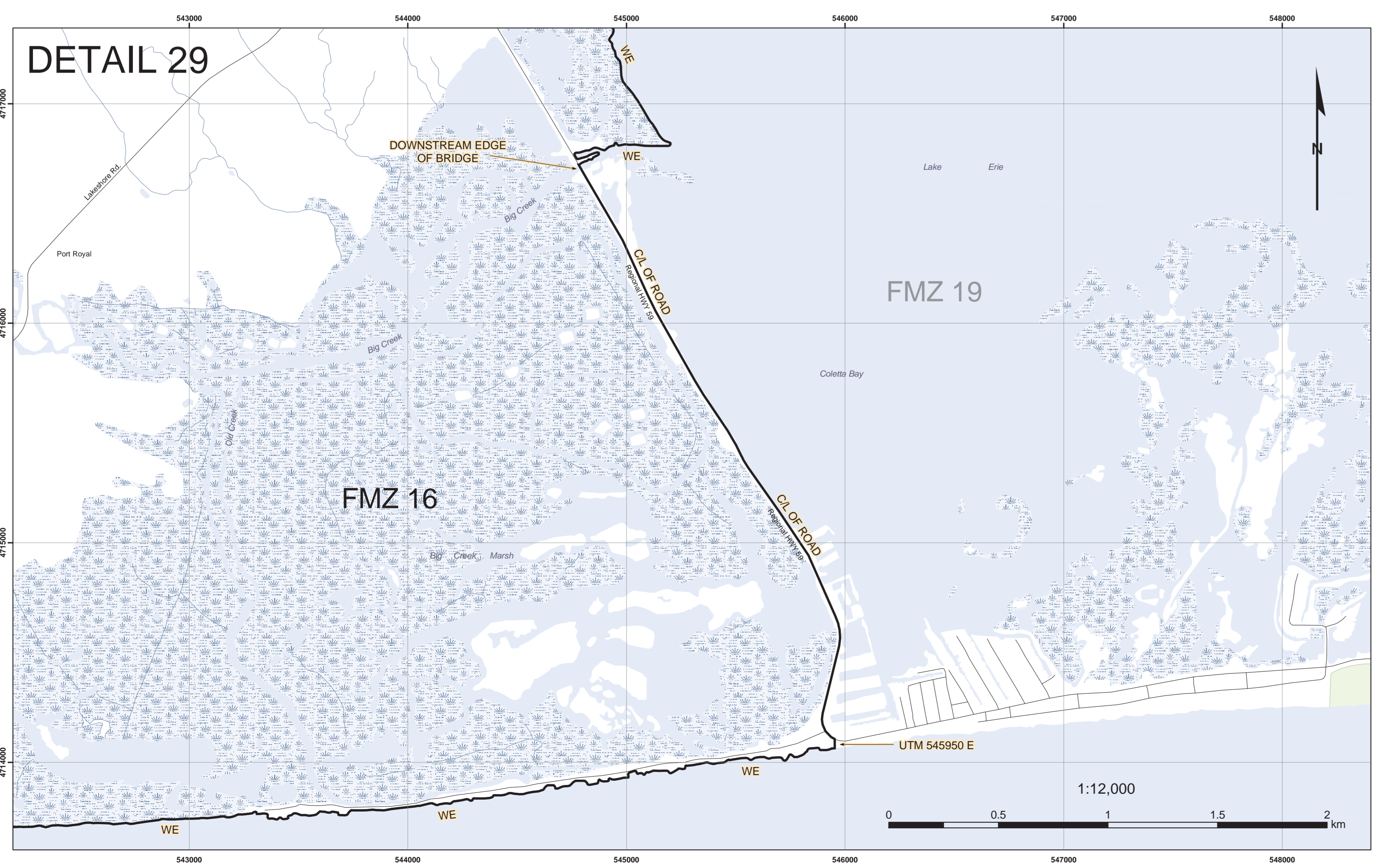
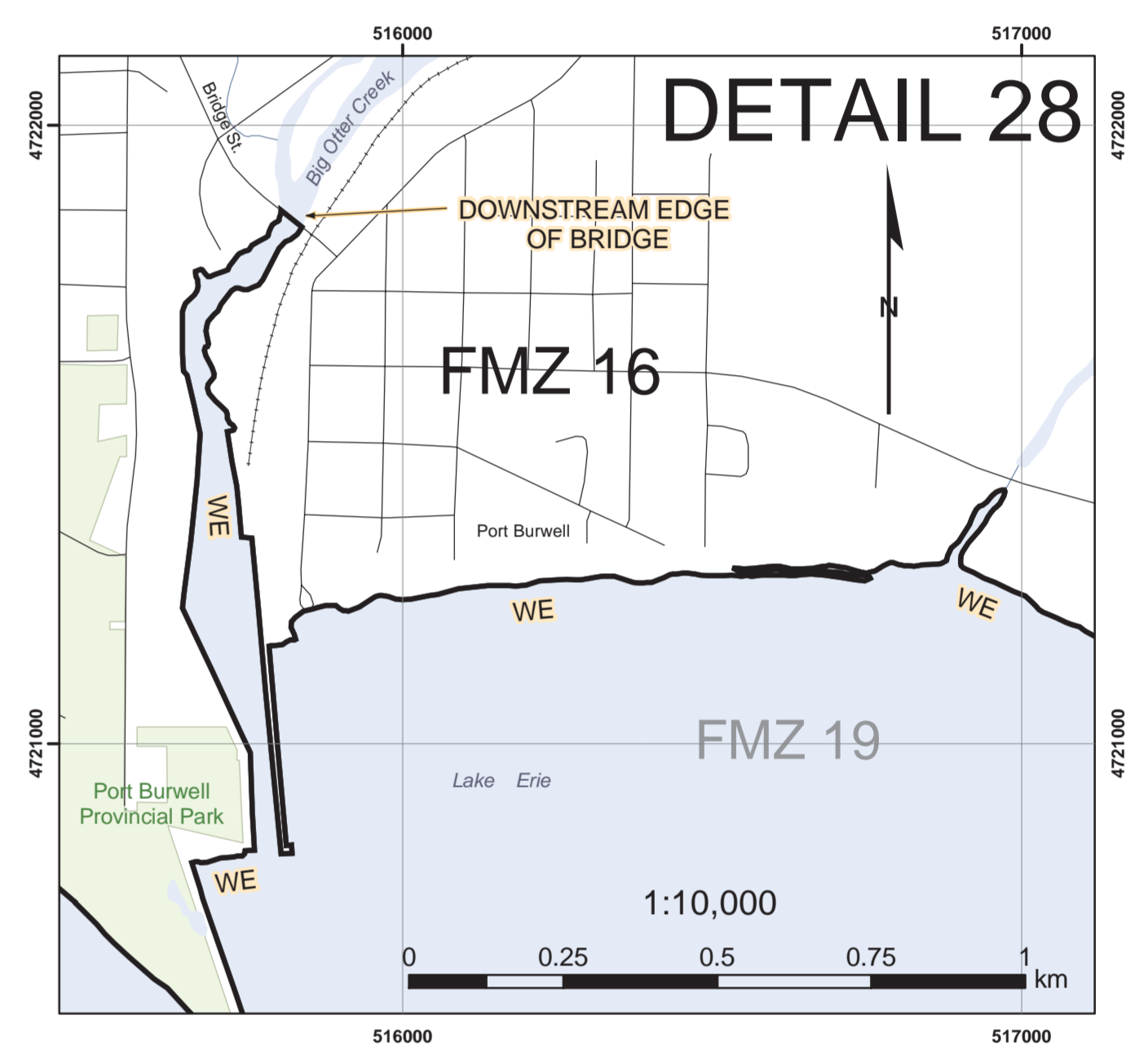
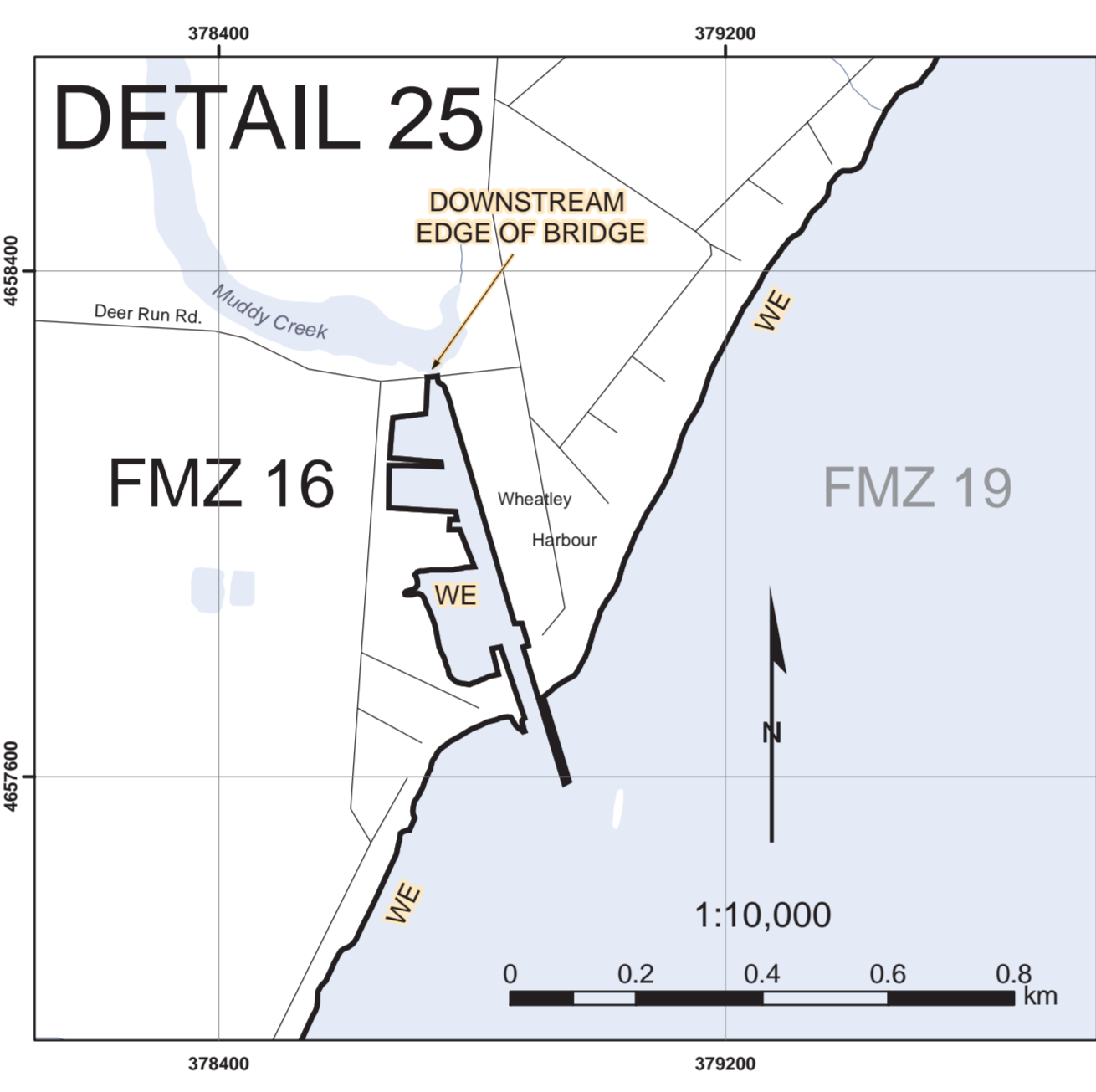
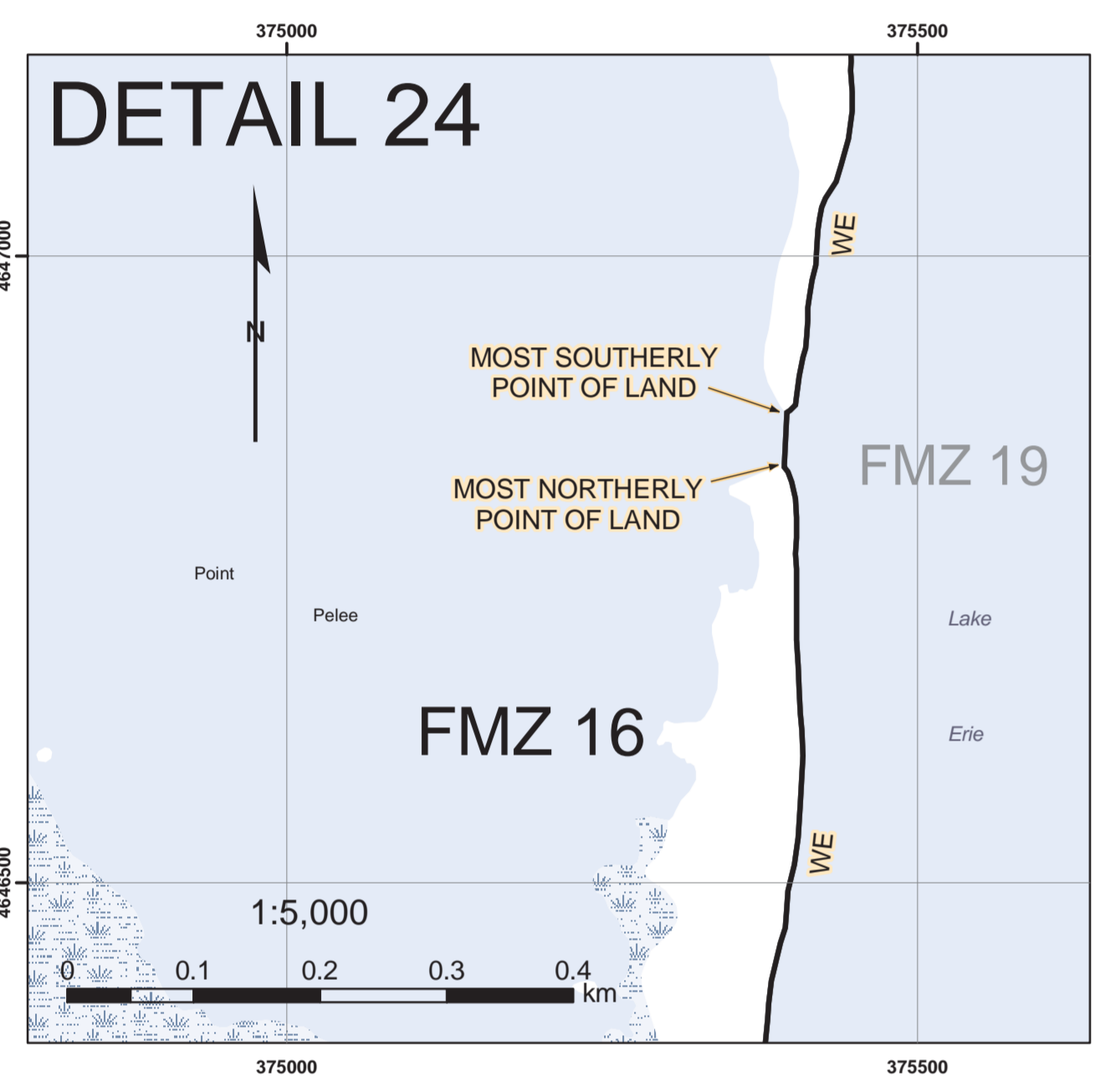
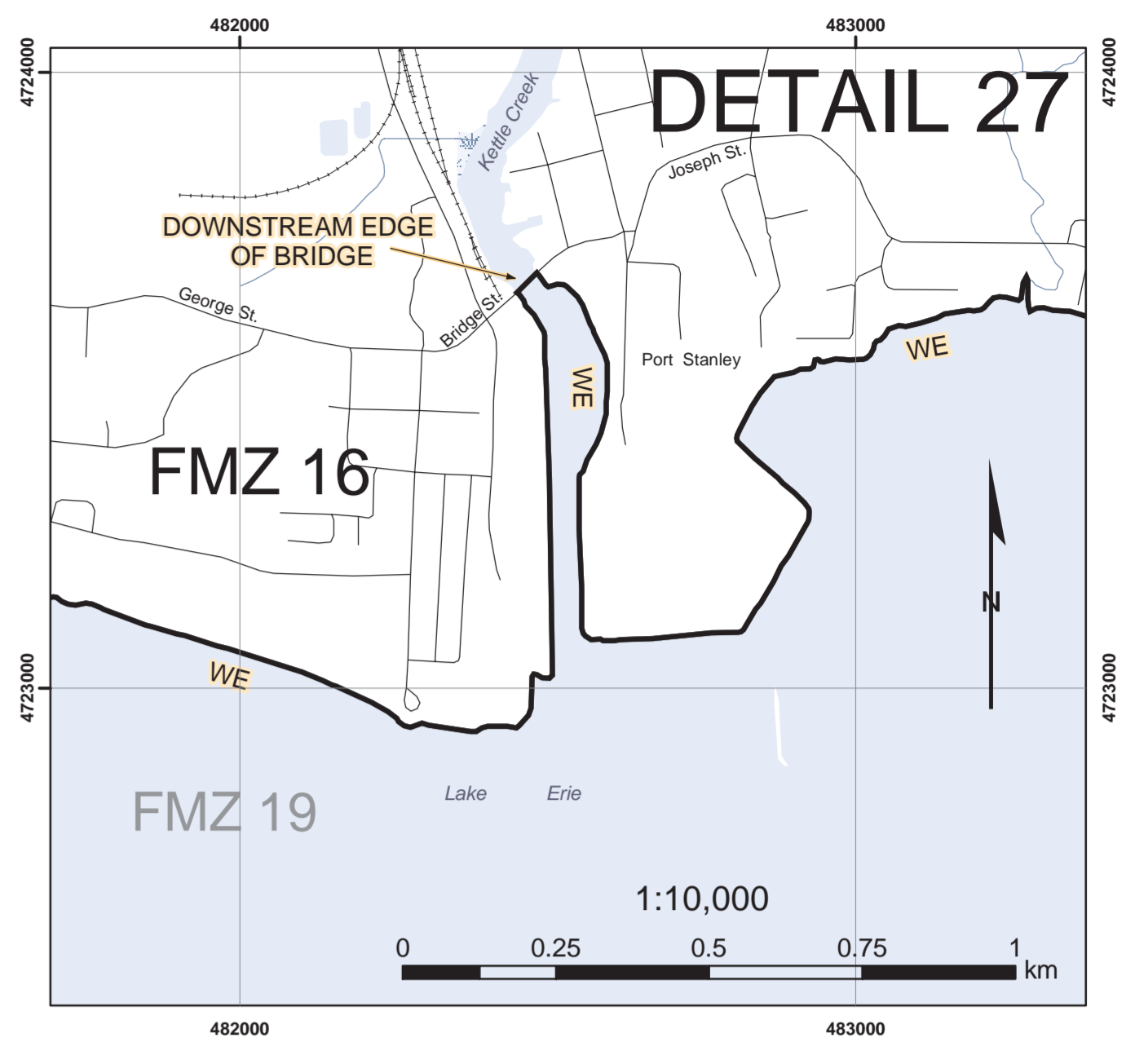
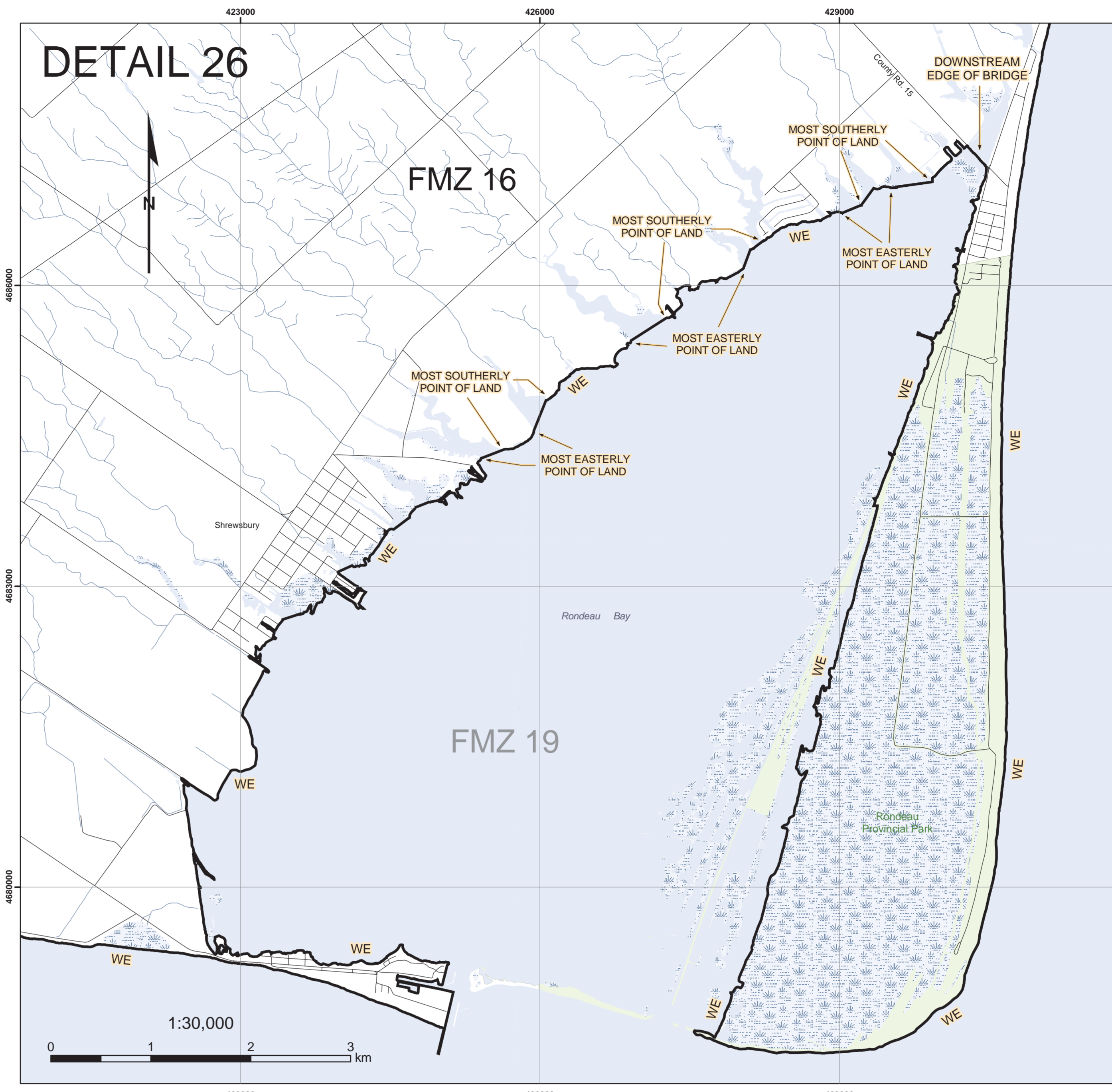
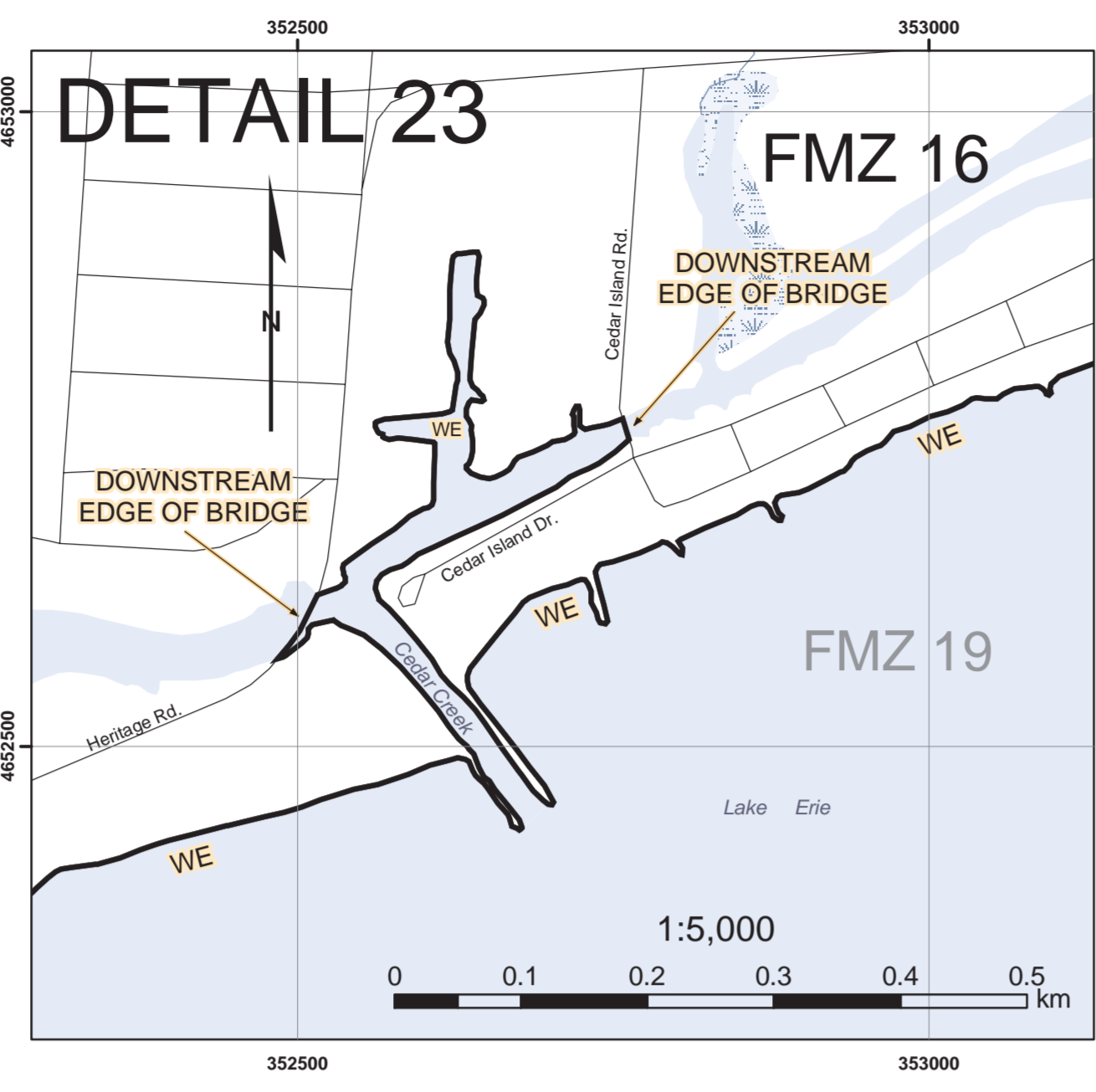
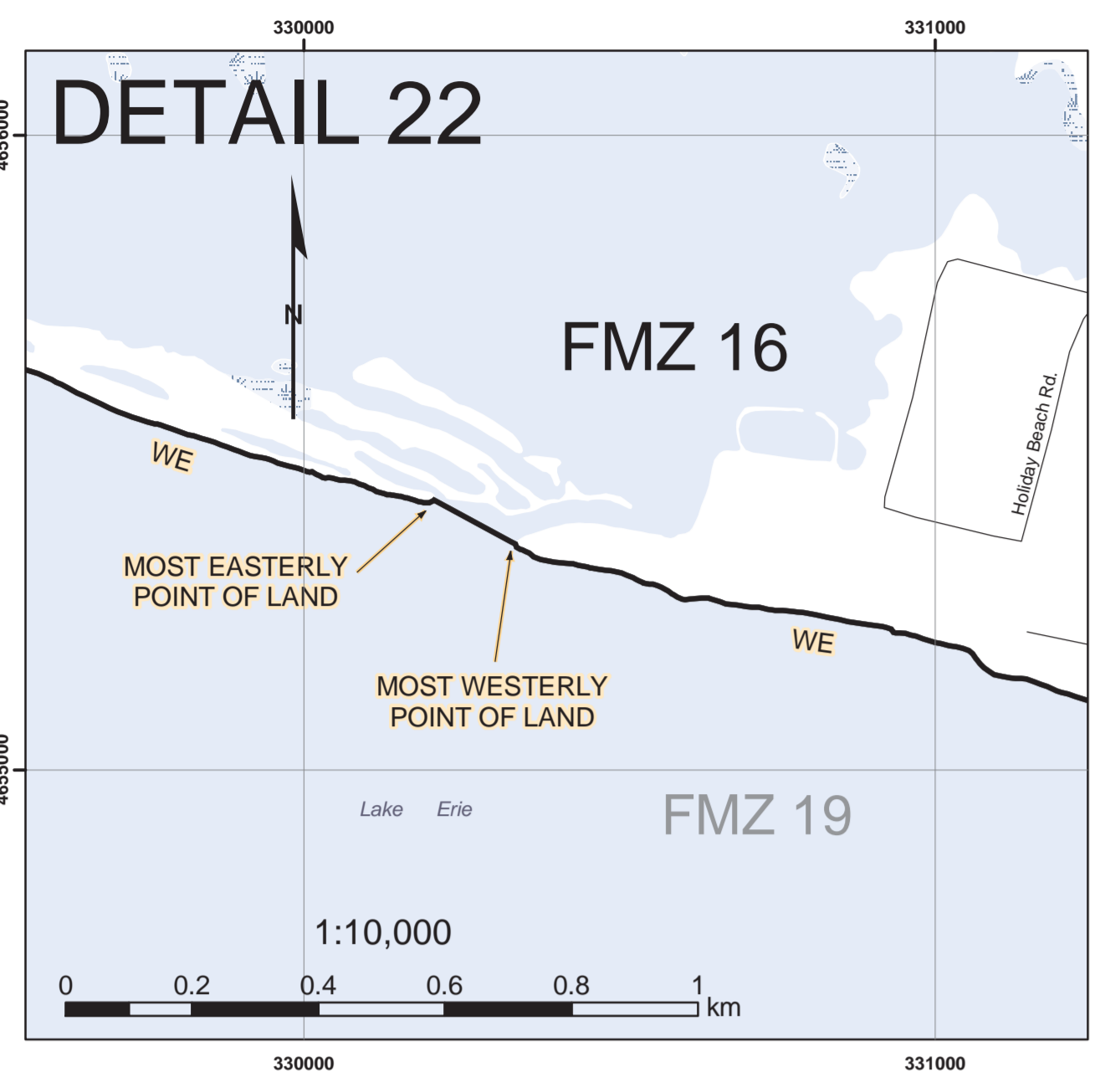
FMZ Fisheries Management Zone
C/L denotes Centreline

WE denotes Water's Edge

NOTES

- Map projection, grid, and coordinates are in UTM NAD 83 Zone 17, unless otherwise noted.
- Survey instructions from the Surveyor General must be obtained prior to establishing any of the boundaries on the ground.
- "CL OF ROAD" means the centreline of the pavement/gravel or the centreline of the median where the highway is divided.
- "CL OF RAILWAY" denotes the centreline of all tracks where tracks exist or the centreline of bed where no tracks exist.
- Where necessary all limits are extended unless otherwise noted.
- Where a Fisheries Management Zone limit crosses a body of water along a road or railway bridge, the downstream edge of the bridge shall be deemed to be the limit of the said Fisheries Management Zone.

CAUTION: THIS IS NOT A PLAN OF SURVEY



LEGEND

- Transportation
- Waterways
- Railway
- FMZ Boundary
- Geographic Townships
- Lakes
- Wetland Area, Permanent
- Provincial Park & Crown Game Preserve

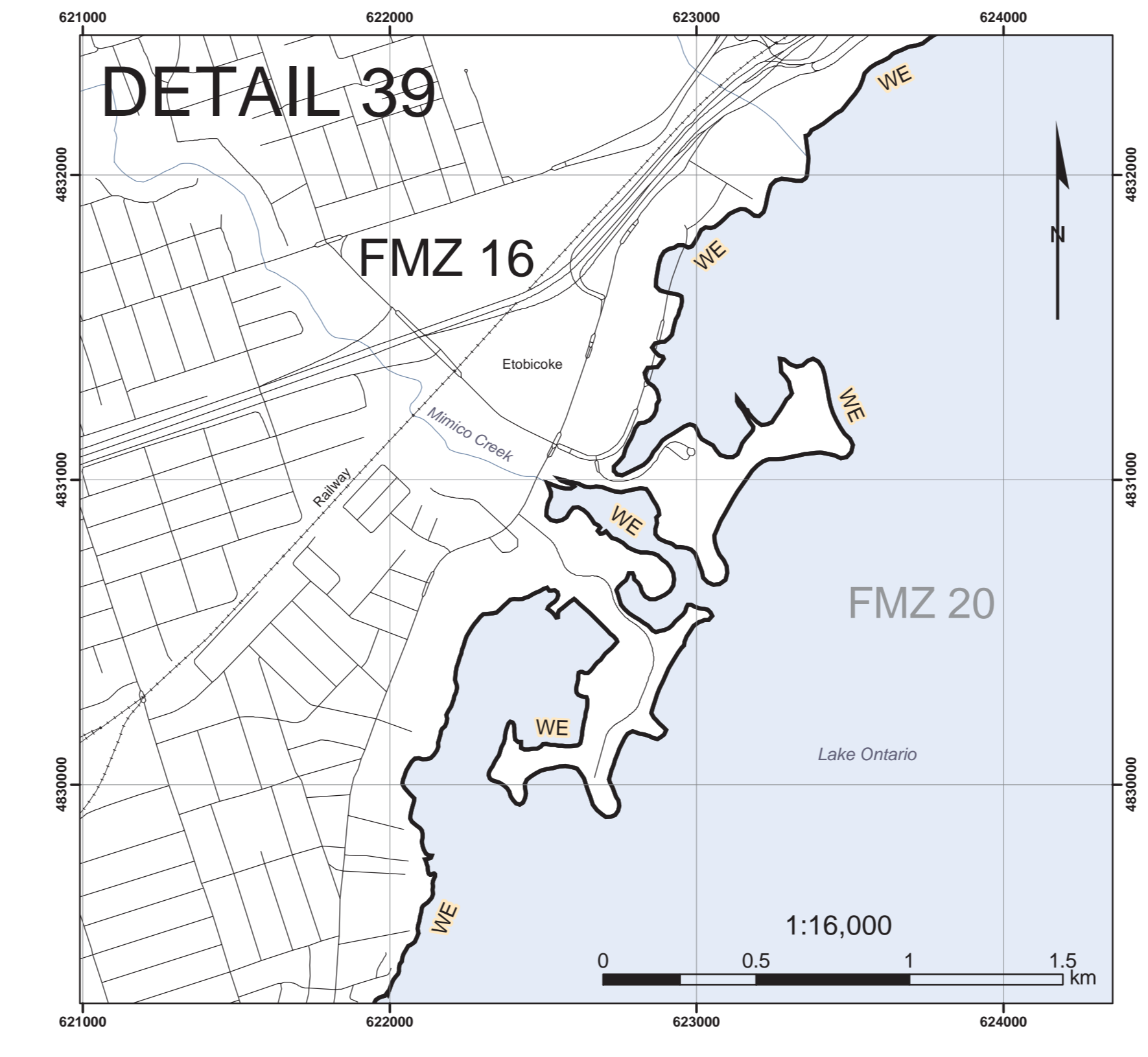
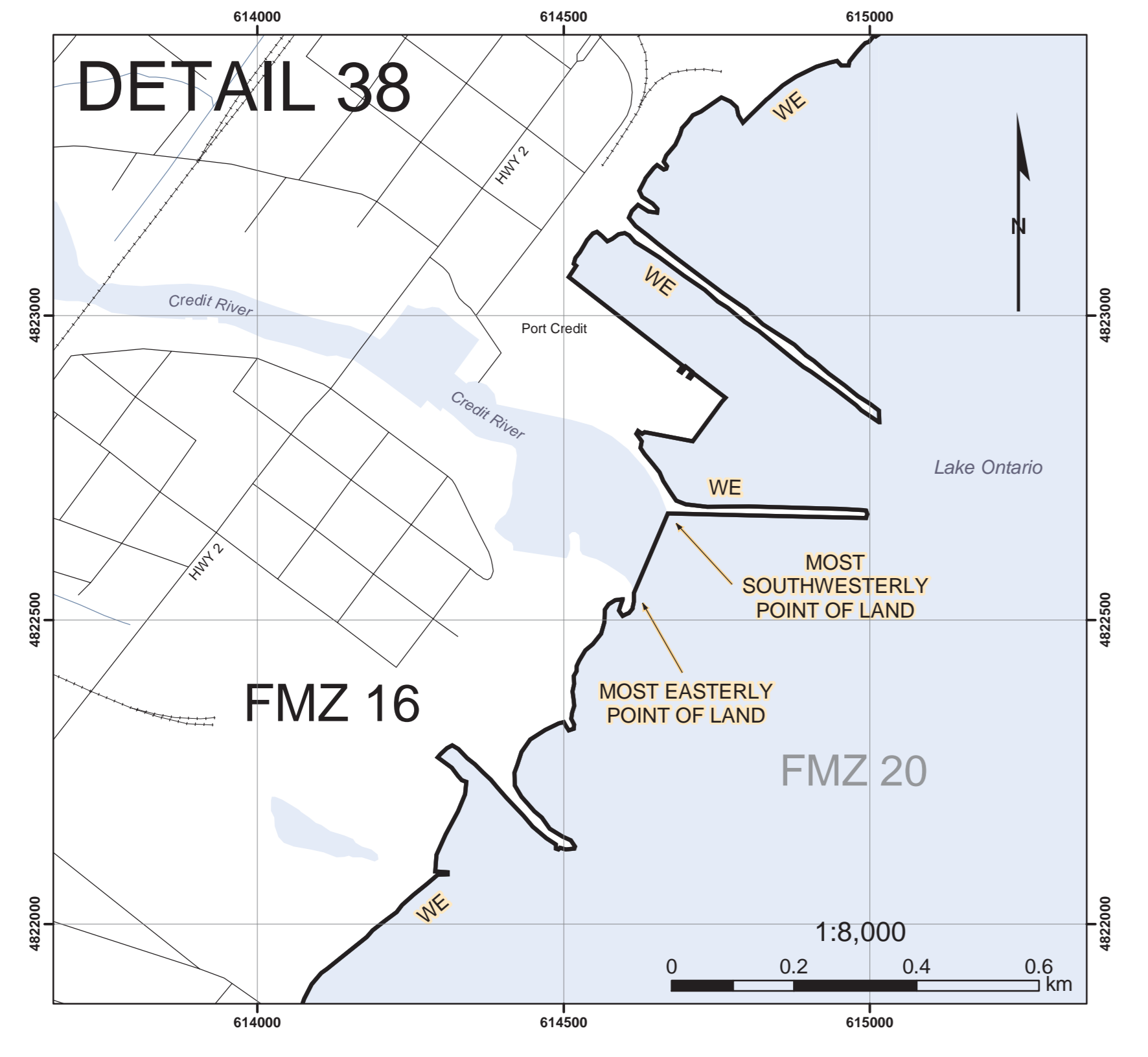
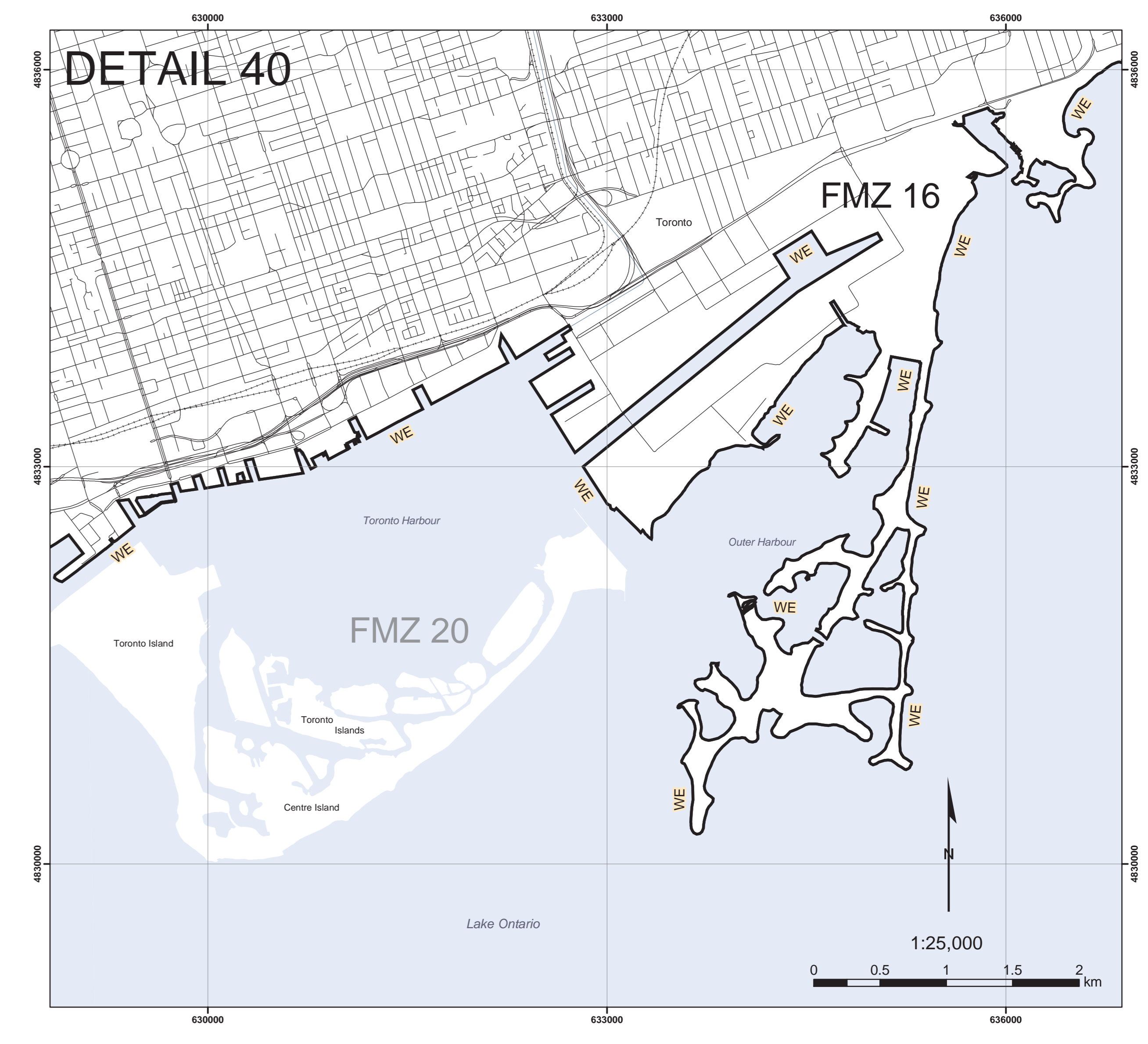
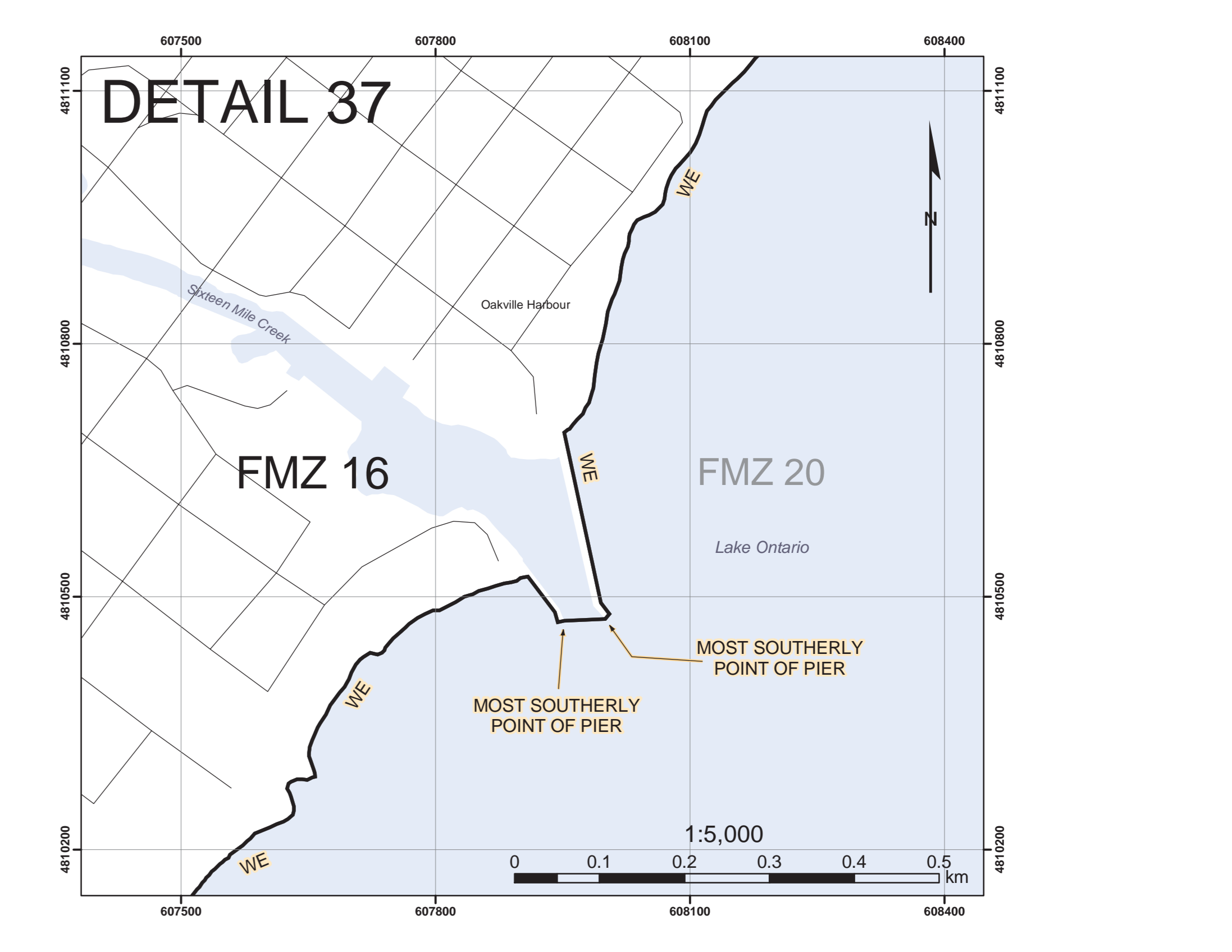
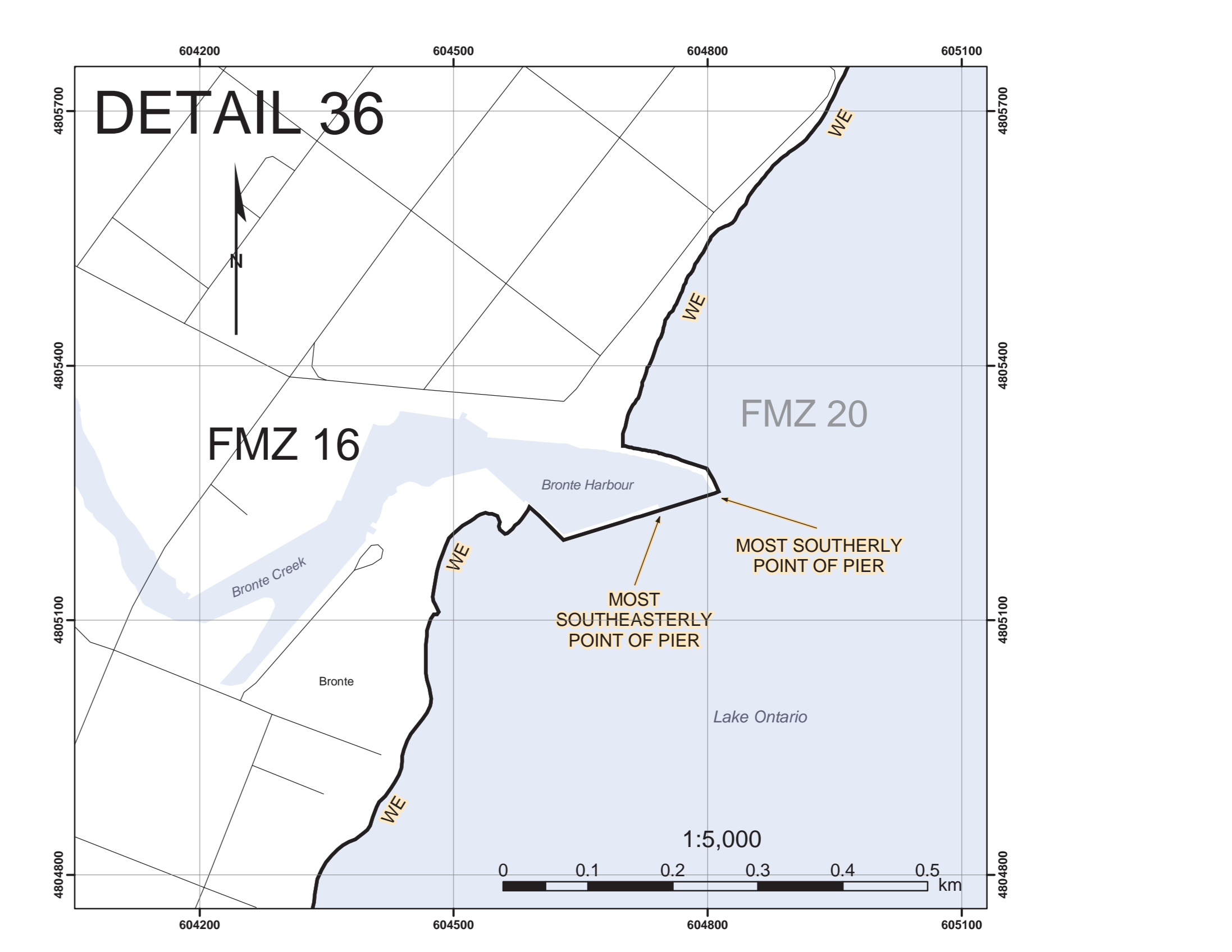
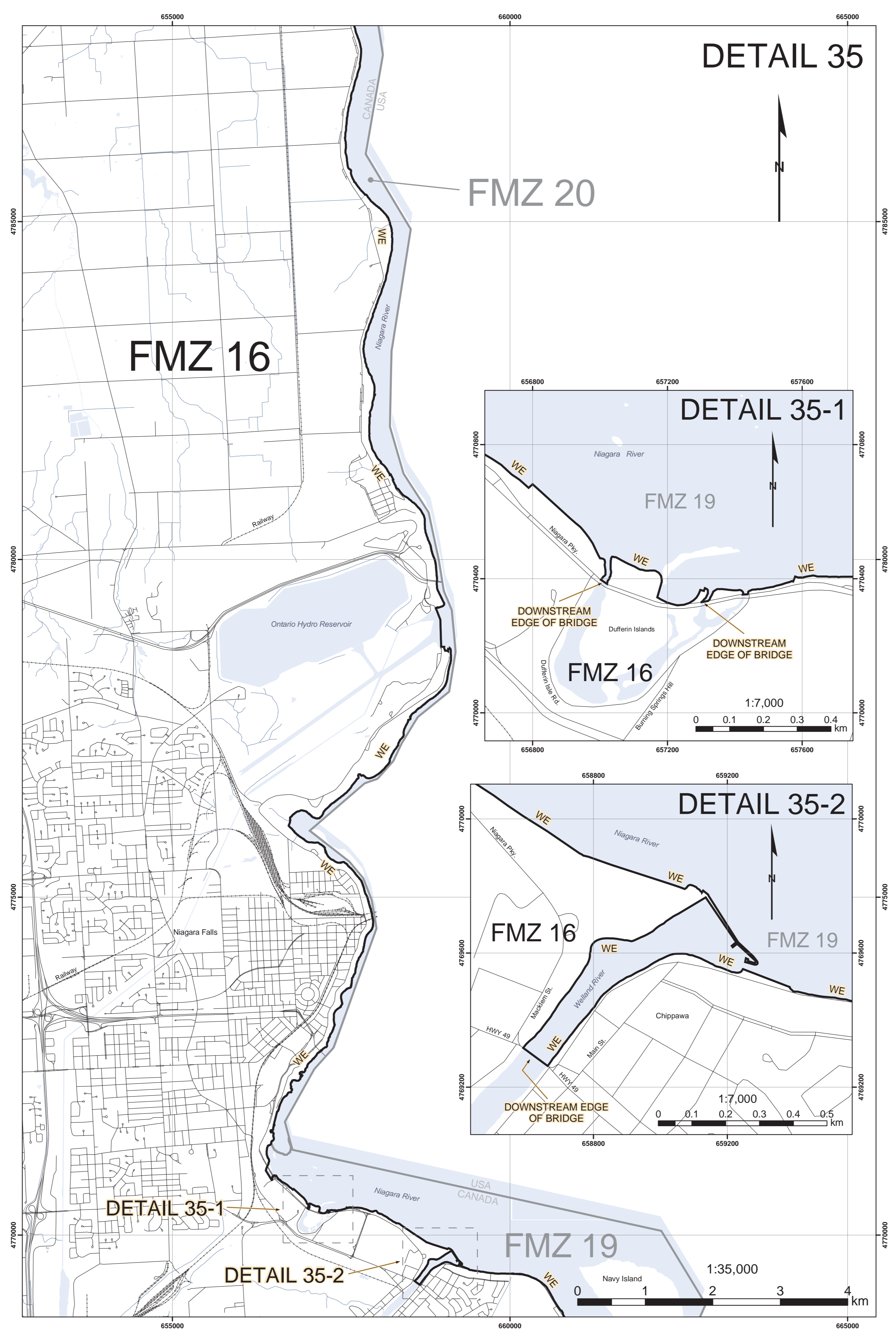
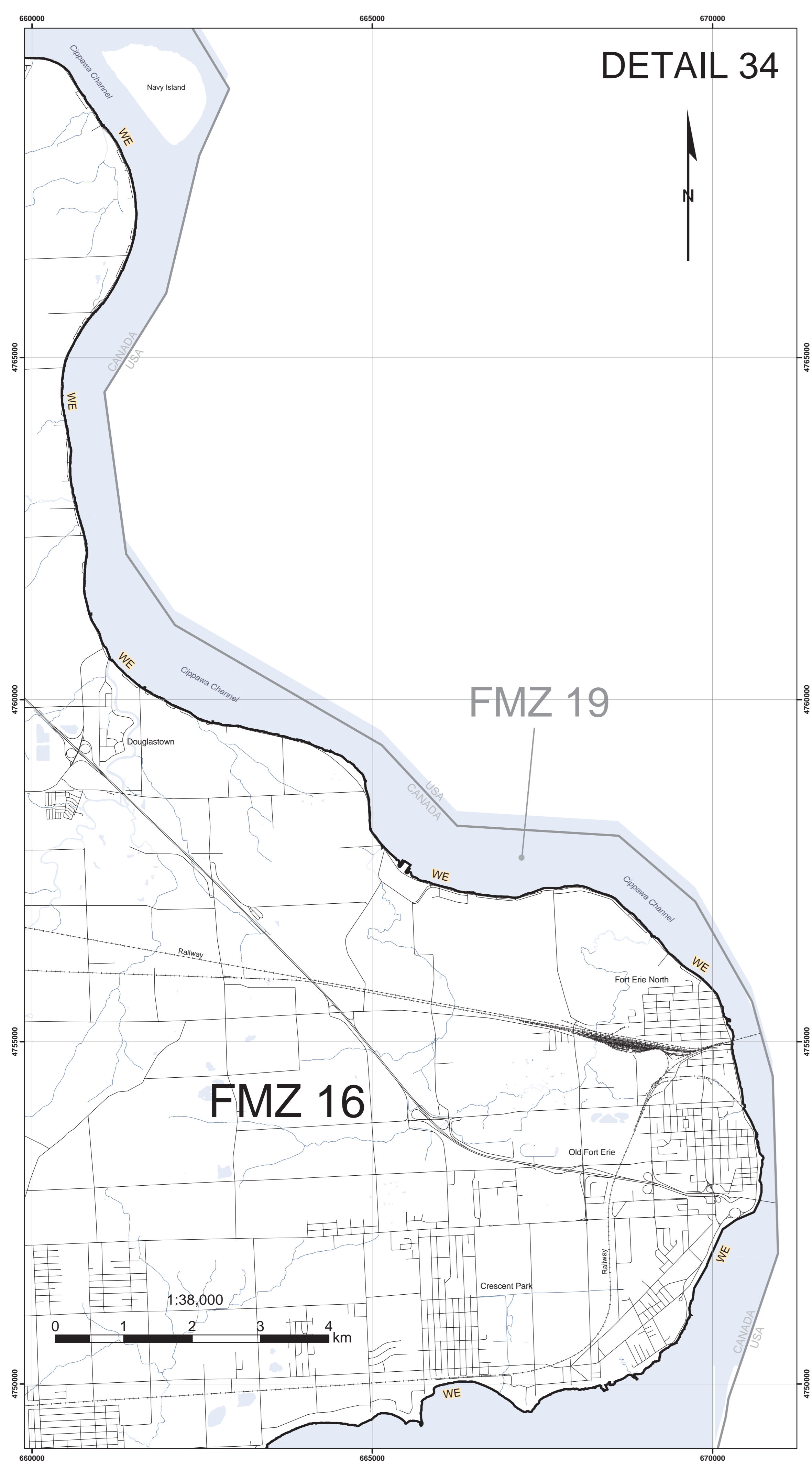
FMZ Fisheries Management Zone
C/L denotes Centreline
WE denotes Water's Edge

NOTES:

- Map projection, grid, and coordinates are in UTM NAD 83 Zone 17, unless otherwise noted.
- Survey instructions from the Surveyor General must be obtained prior to establishing any of the boundaries on the ground.
- "C/L OF ROAD" means the centreline of the pavement/gravel or the centreline of the median where the highway is divided.
- "C/L OF RAILWAY" denotes the centreline of all tracks where tracks exist or the centreline of bed where no tracks exist.
- Where necessary all limits are extended unless otherwise noted.
- Where a Fisheries Management Zone limit crosses a body of water along a road or railway bridge, the downstream edge of the bridge shall be deemed to be the limit of the said Fisheries Management Zone.

CAUTION: THIS IS NOT A PLAN OF SURVEY

Regulation Plan of Fisheries Management Zone 16



Regulation Plan of Fisheries Management Zone 16

SHEET 11 OF 11

LEGEND

- Transportation
- Waterways
- Railway
- FMZ Boundary
- Geographic Townships
- Lakes
- Wetland Area, Permanent
- Provincial Park & Crown Game Preserve

FMZ Fisheries Management Zone
C/L denotes Centreline
WE denotes Water's Edge

NOTES

- Map projection, grid, and coordinates are in UTM NAD 83 Zone 17, unless otherwise noted.
- Survey instructions from the Surveyor General must be obtained prior to establishing any of the boundaries on the ground.
- "C/L OF ROAD" means the centreline of the pavement/gravel or the centreline of the median where the highway is divided.
- "C/L OF RAILWAY" denotes the centreline of all tracks where tracks exist or the centreline of bed where no tracks exist.
- Where necessary all limits are extended unless otherwise noted.
- Where a Fisheries Management Zone limit crosses a body of water along a road or railway bridge, the downstream edge of the bridge shall be deemed to be the limit of the said Fisheries Management Zone.

CAUTION: THIS IS NOT A PLAN OF SURVEY

