

Statutory Order and Regulation / Decree, order-in-council or regulation number No. 2014/85
CERTIFICATE OF SURVEYOR GENERAL
 I HEREBY CERTIFY THAT THIS PLAN HAS BEEN FILED WITH THE OFFICE OF THE SURVEYOR GENERAL OF ONTARIO IN THE MINISTRY OF NATURAL RESOURCES ON THE 3rd DAY OF December 2013.
 SUSAN F. MACGREGOR
 SURVEYOR GENERAL

Ministry of Natural Resources
 DATE COMPLETED _____
 This plan was compiled from data sets supplied by the Land Information Ontario (LIO) Warehouse, Ontario Roads Network and other information of record in the Ministry of Natural Resources.
 PRODUCED BY: The Office of the Surveyor General

LEGEND

- Transportation
- Waterways
- Railway
- FMZ Boundary
- Geographic Townships
- Lakes
- Wetland Area, Permanent
- Provincial Park & Crown Game Preserve
- FMZ Fisheries Management Zone
- C/L denotes Centreline
- WE denotes Water's Edge

NOTES

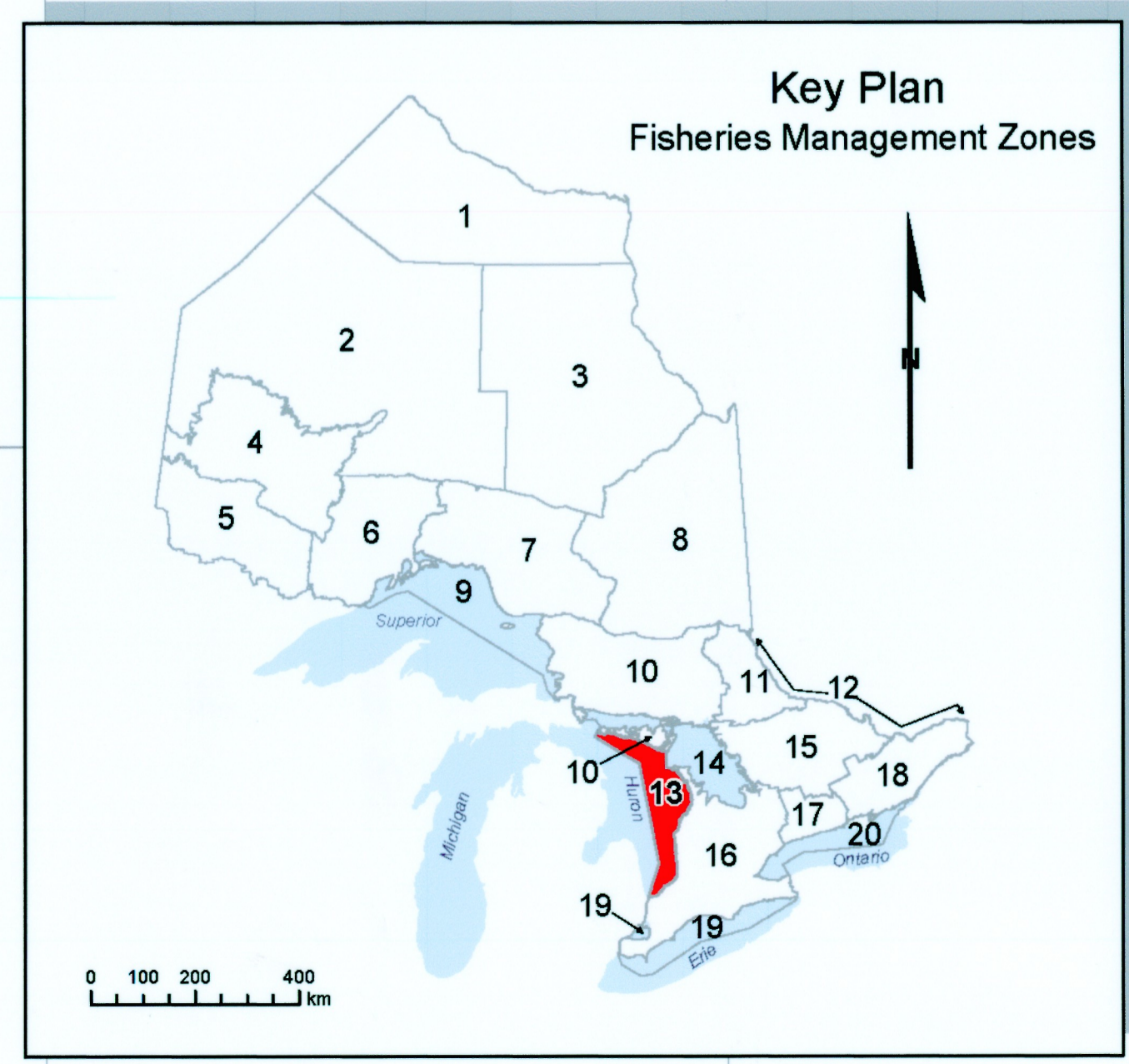
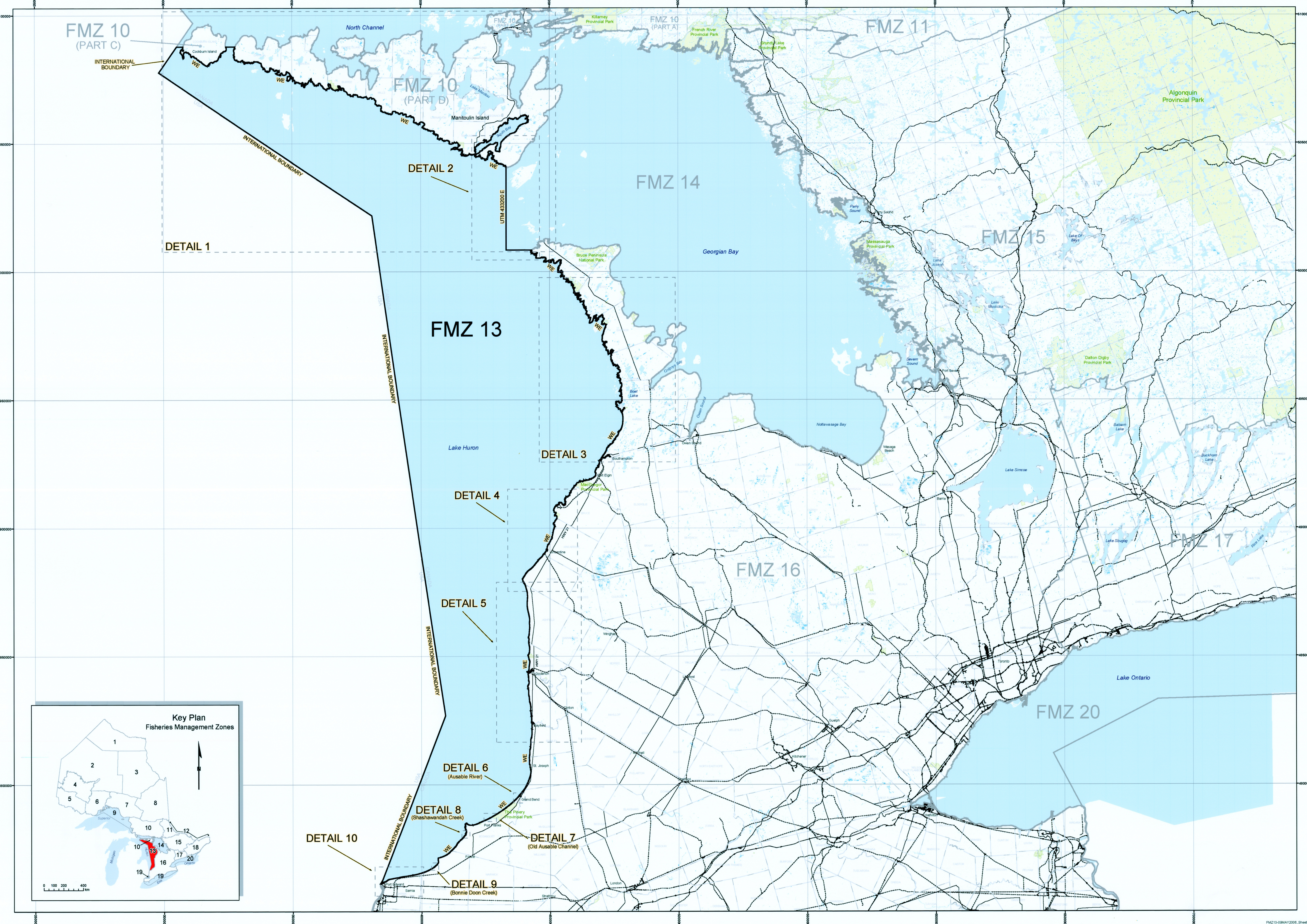
- Map projection, grid, and coordinates are in UTM NAD 83 Zone 17, unless otherwise noted.
- Survey instructions from the Surveyor General must be obtained prior to establishing any of the boundaries on the ground.
- "C/L OF ROAD" means the centreline of the pavement/gravel or the centreline of the median where the highway is divided.
- "C/L OF RAILWAY" denotes the centreline of all tracks where tracks exist or the centreline of bed where no tracks exist.
- Where necessary all limits are extended unless otherwise noted.
- Where a Fisheries Management Zone limit crosses a body of water along a road or railway bridge, the downstream edge of the bridge shall be deemed to be the limit of the said Fisheries Management Zone.

CAUTION: THIS IS NOT A PLAN OF SURVEY

SHEET 1 OF 5

1:460,000

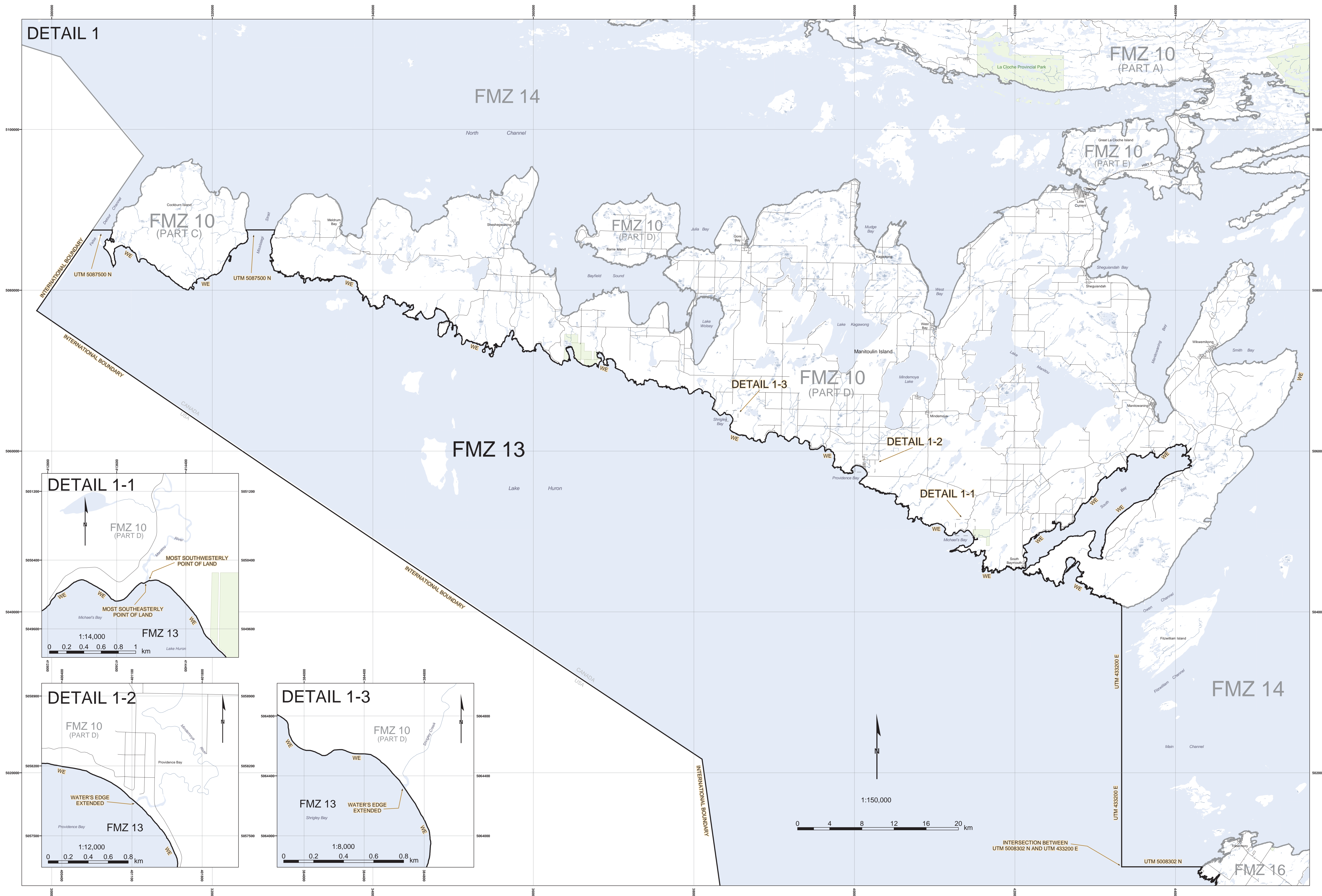
Regulation Plan of Fisheries Management Zone 13



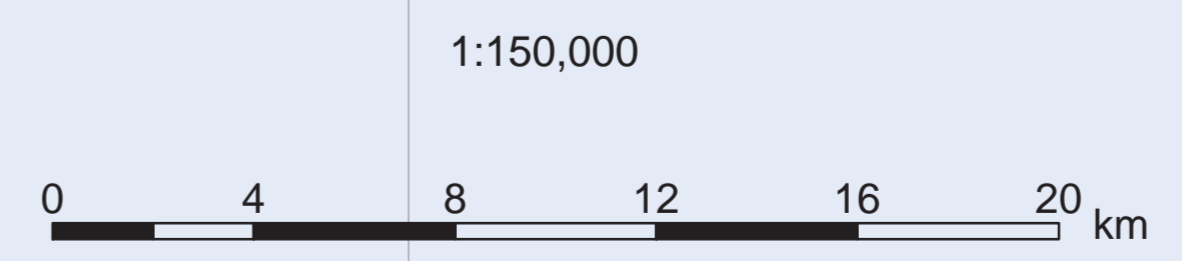
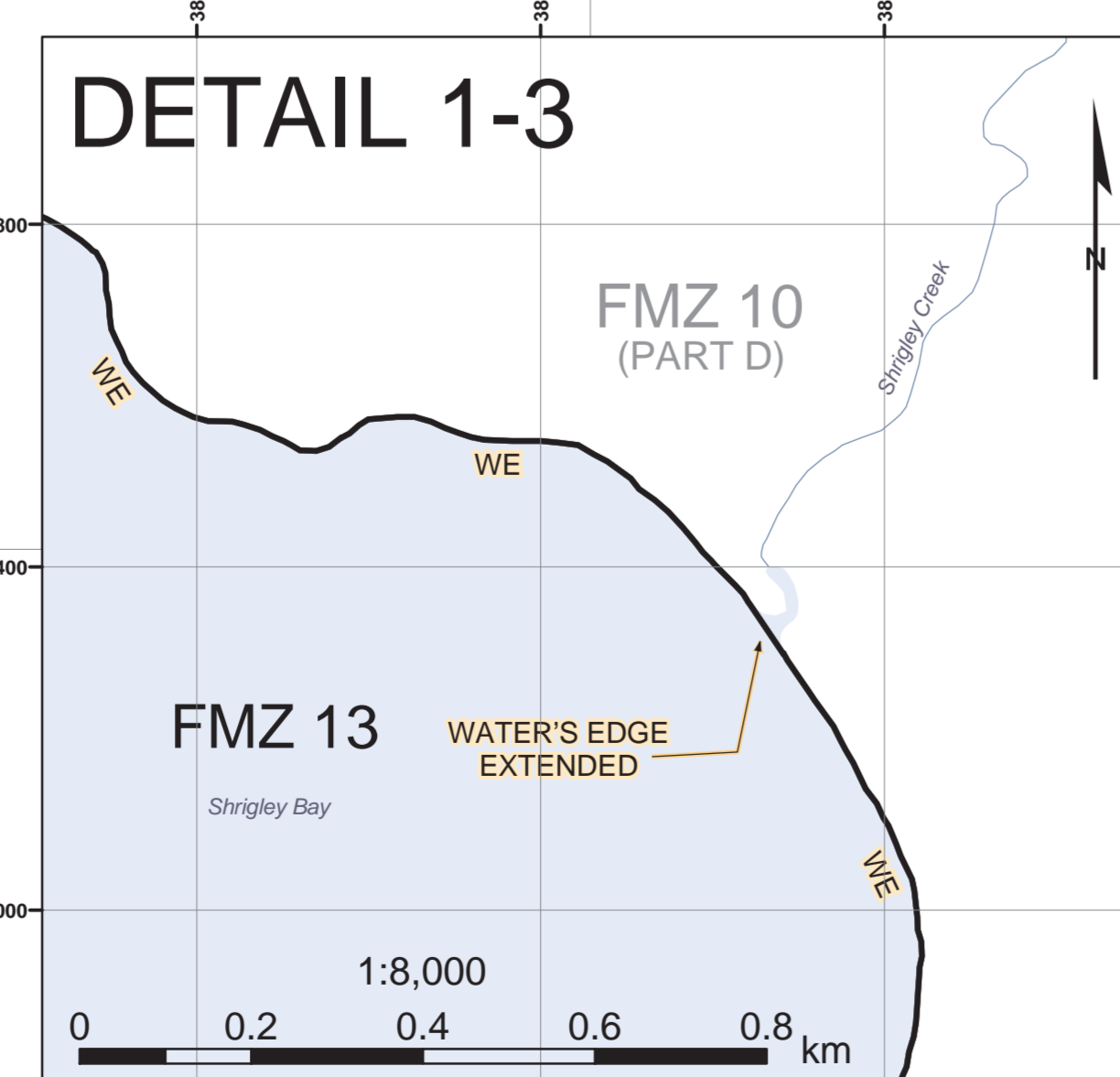
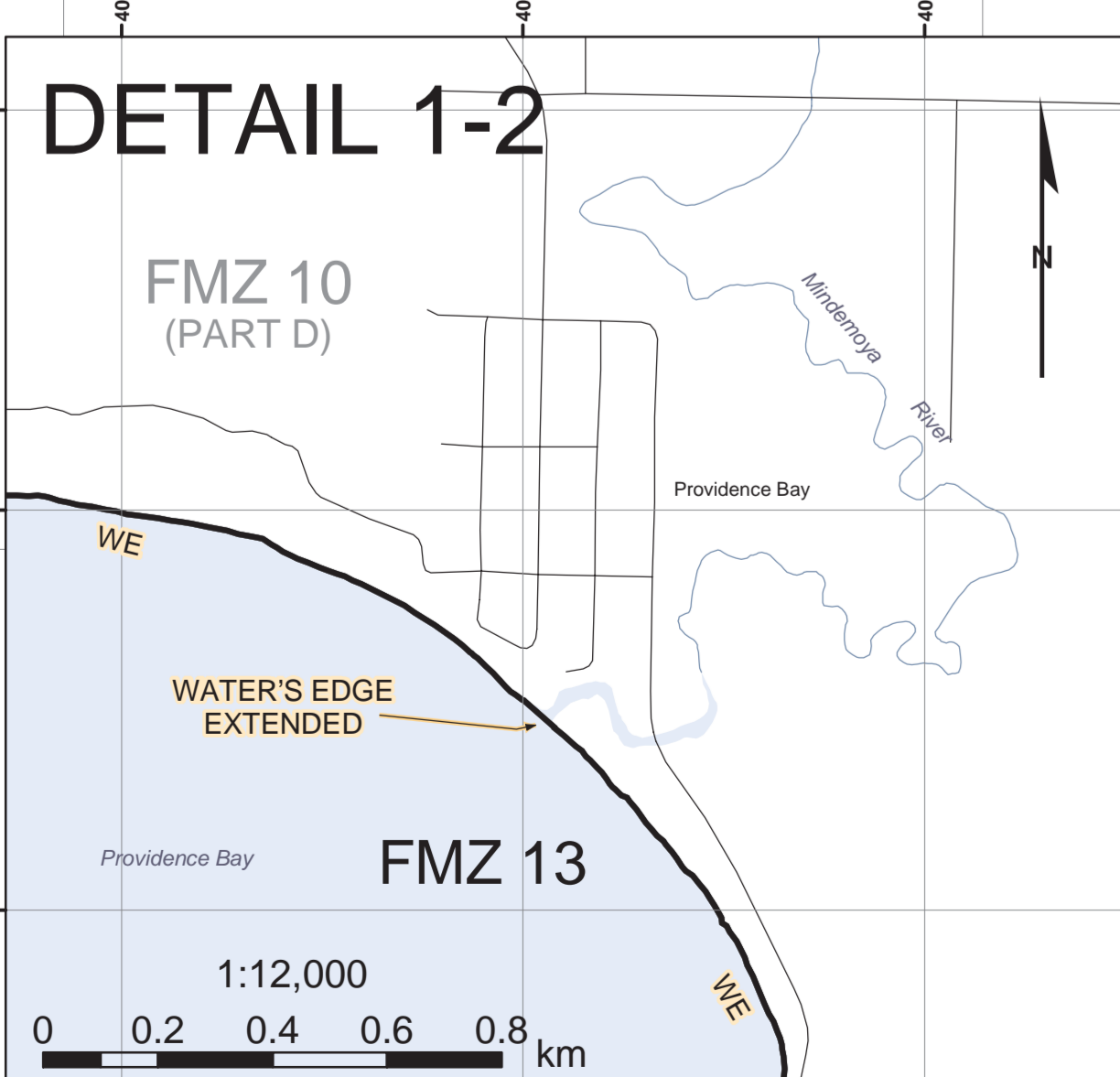
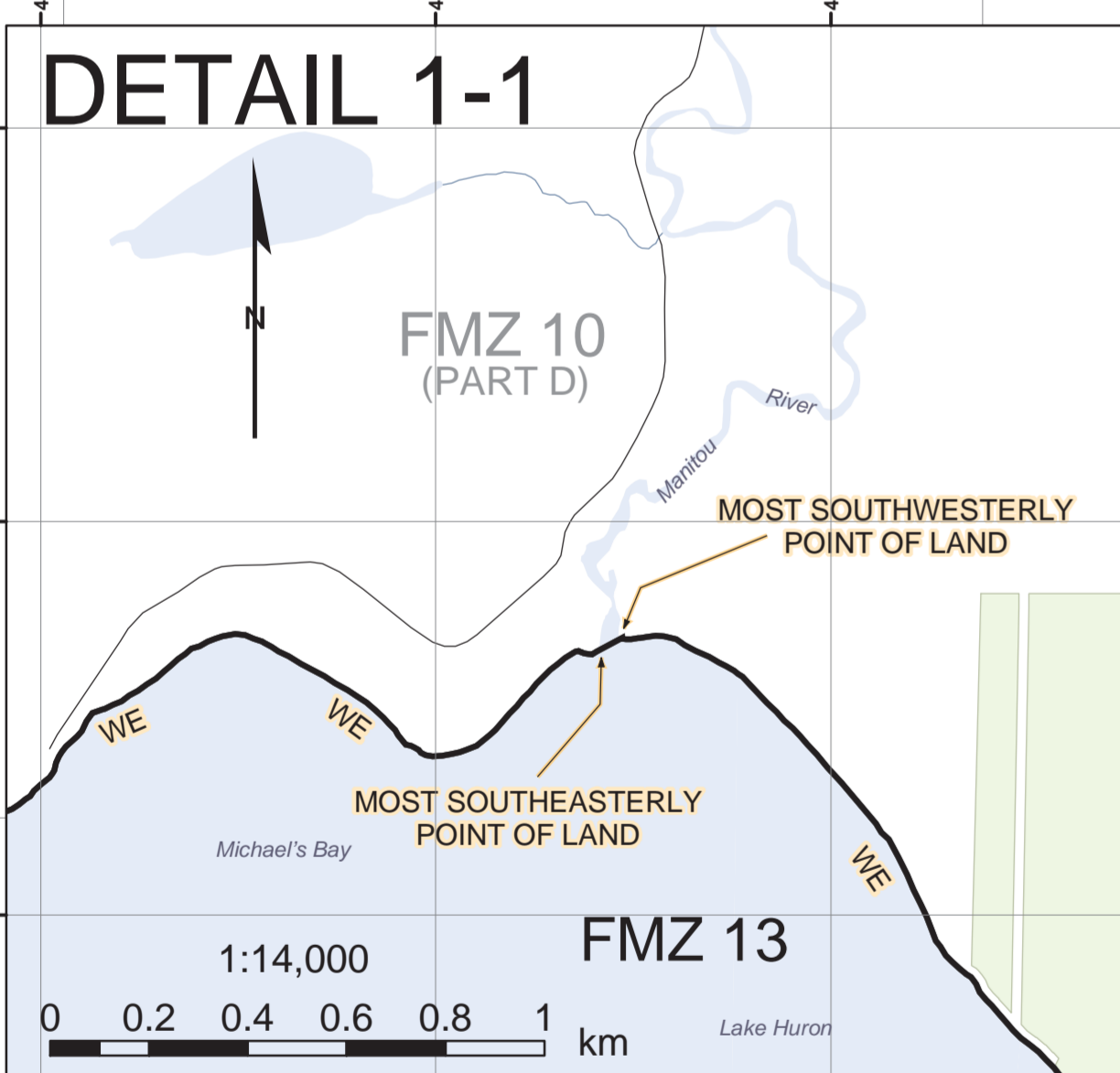
Regulation Plan of Fisheries Management Zone 13

- LEGEND**
- Transportation
 - Waterways
 - Railway
 - FMZ Boundary
 - Geographic Townships
 - Wetland Area, Permanent
 - Provincial Parks & Crown Game Preserve
 - Lakes
 - FMZ Fisheries Management Zone
 - WE denotes Water's Edge
 - C/L denotes Centreline

- NOTES:**
1. Map projection, grid, and coordinates are in UTM NAD 83 Zone 17.
 2. Survey instructions from the Surveyor General must be obtained prior to establishing any of the boundaries on the ground.
 3. "C/L OF ROAD" means the centreline of the pavement/gravel or the centreline of the median where the highway is divided.
 4. "C/L OF RAILWAY" denotes the centreline of all tracks where tracks exist or the centreline of bed where no tracks exist.
 5. Where necessary all limits are extended unless otherwise noted.
 6. Where a Fisheries Management Zone limit crosses a body of water along a road or railway bridge, the downstream edge of the bridge shall be deemed to be the limit of the said Fisheries Management Zone.
- CAUTION: THIS IS NOT A PLAN OF SURVEY**



DETAIL 1



INTERSECTION BETWEEN UTM 5008302 N AND UTM 433200 E

Regulation Plan of Fisheries Management Zone 13

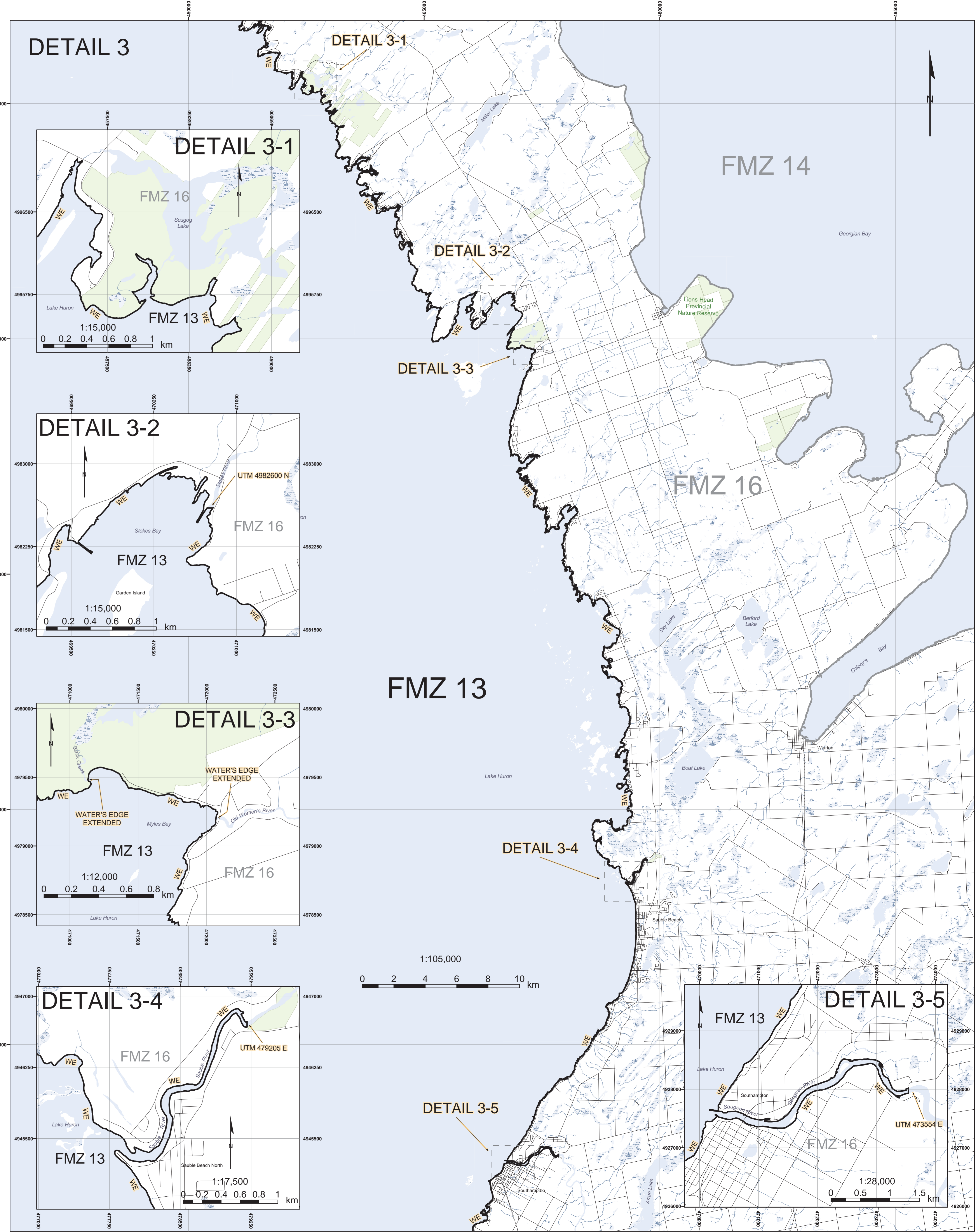
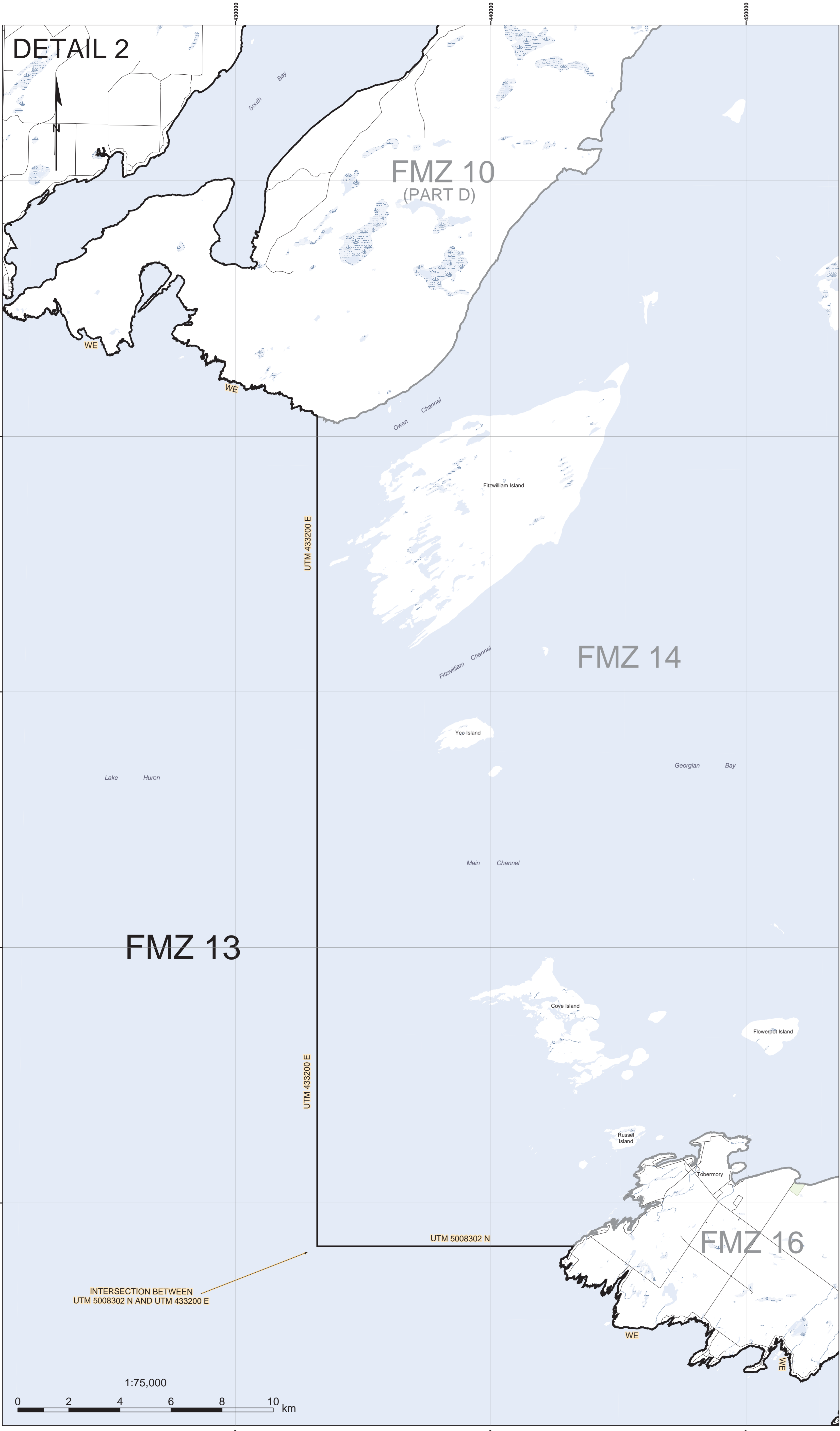
SHEET 3 OF 5

- NOTES:
1. Map projection, grid, and coordinates are in UTM NAD 83 Zone 17.
 2. Survey instructions from the Surveyor General must be obtained prior to establishing any of the boundaries on the ground.
 3. "CL OF ROAD" means the centreline of the pavement/gravel or the centreline of the median where the highway is divided.
 4. "CL OF RAILWAY" denotes the centreline of all tracks where tracks exist or the centreline of bed where no tracks exist.
 5. Where necessary all limits are extended unless otherwise noted.
 6. Where a Fisheries Management Zone limit crosses a body of water along a road or railway bridge, the downstream edge of the bridge shall be deemed to be the limit of the said Fisheries Management Zone.
- CAUTION: THIS IS NOT A PLAN OF SURVEY

LEGEND

- Transportation
- Waterways
- Railway
- FMZ Boundary
- Geographic Townships
- Lakes
- Wetland Area, Permanent
- Provincial Parks & Crown Game Preserve

FMZ Fisheries Management Zone
WE denotes Water's Edge
CL denotes Centreline



Regulation Plan of Fisheries Management Zone 13

SHEET 4 OF 5

LEGEND

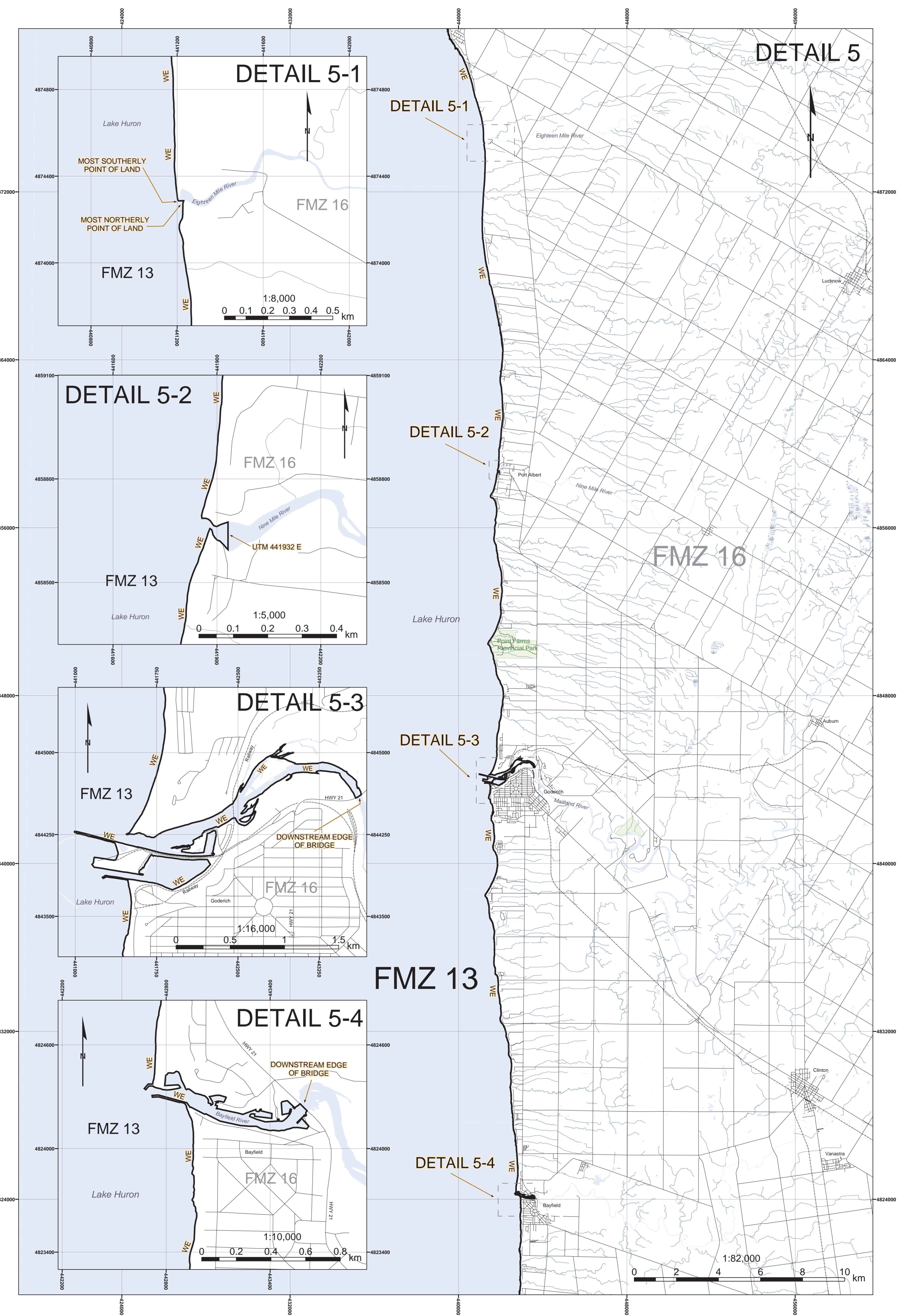
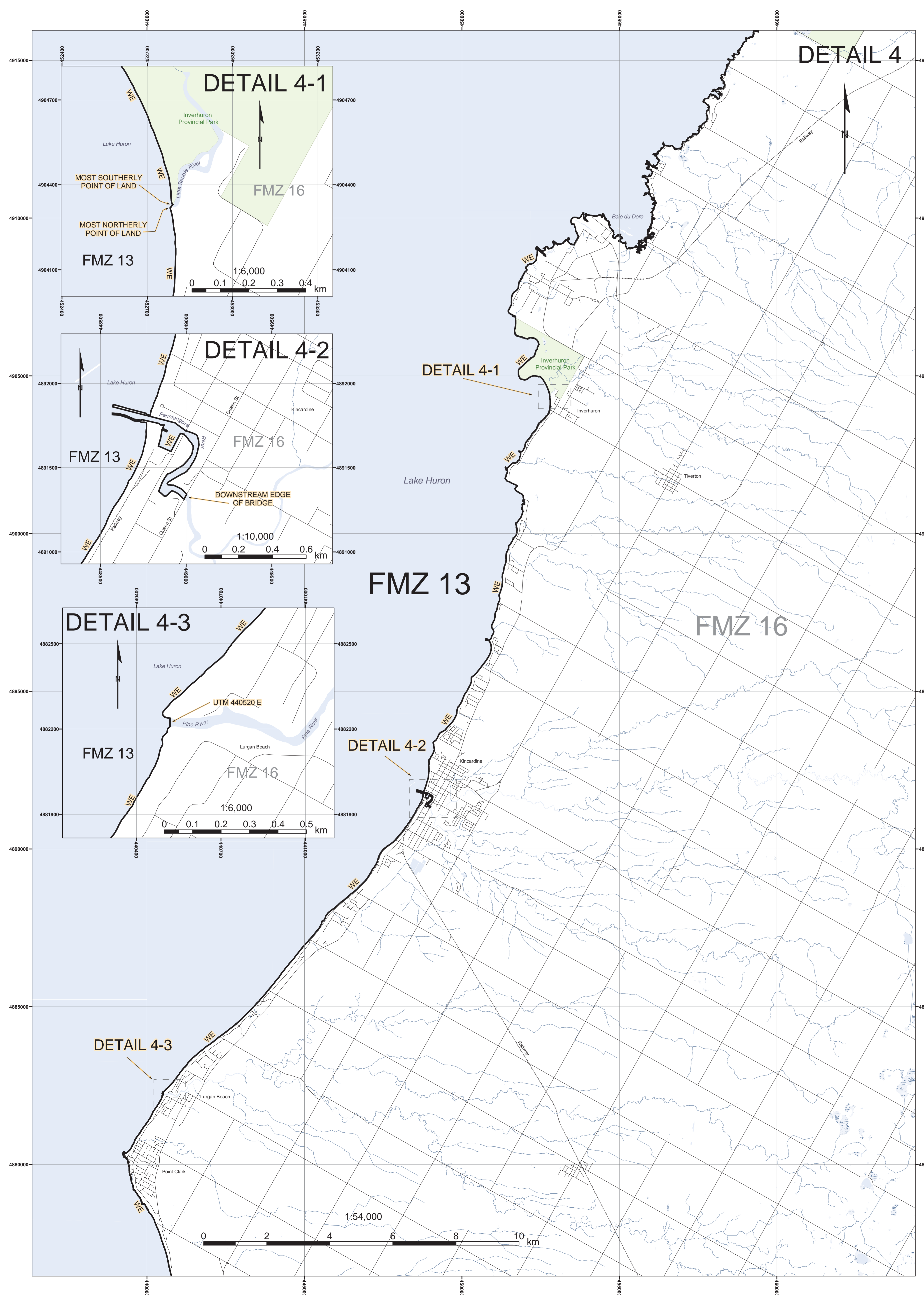
- Transportation
- Waterways
- Railway
- FMZ Boundary
- Geographic Townships
- Wetland Area, Permanent
- Provincial Parks & Crown Game Preserve
- Lakes

FMZ Fisheries Management Zone
WE denotes Water's Edge
C/L denotes Centreline

NOTES:

- Map projection, grid, and coordinates are in UTM NAD 83 Zone 17.
- Survey instructions from the Surveyor General must be obtained prior to establishing any of the boundaries on the ground.
- "C/L OF ROAD" means the centreline of the pavement/gravel or the centreline of the median where the highway is divided.
- "C/L OF RAILWAY" denotes the centreline of all tracks where tracks exist or the centreline of bed where no tracks exist.
- Where necessary all limits are extended unless otherwise noted.
- Where a Fisheries Management Zone limit crosses a body of water along a road or railway bridge, the downstream edge of the bridge shall be deemed to be the limit of the said Fisheries Management Zone.

CAUTION: THIS IS NOT A PLAN OF SURVEY



LEGEND

- Transportation
- Waterways
- Railway
- FMZ Boundary
- Geographic Townships
- Lakes
- Wetland Area, Permanent
- Provincial Parks & Crown Game Preserve

FMZ Fisheries Management Zone
WE denotes Water's Edge
C/L denotes Centreline

NOTES:

- Map projection, grid, and coordinates are in UTM NAD 83 Zone 17.
- Survey instructions from the Surveyor General must be obtained prior to establishing any of the boundaries on the ground.
- "C/L OF ROAD" means the centreline of the pavement/gravel or the centreline of the median where the highway is divided.
- "C/L OF RAILWAY" denotes the centreline of all tracks where tracks exist or the centreline of bed where no tracks exist.
- Where necessary all limits are extended unless otherwise noted.
- Where a Fisheries Management Zone limit crosses a body of water along a road or railway bridge, the downstream edge of the bridge shall be deemed to be the limit of the said Fisheries Management Zone.

CAUTION: THIS IS NOT A PLAN OF SURVEY

Regulation Plan of Fisheries Management Zone 13

