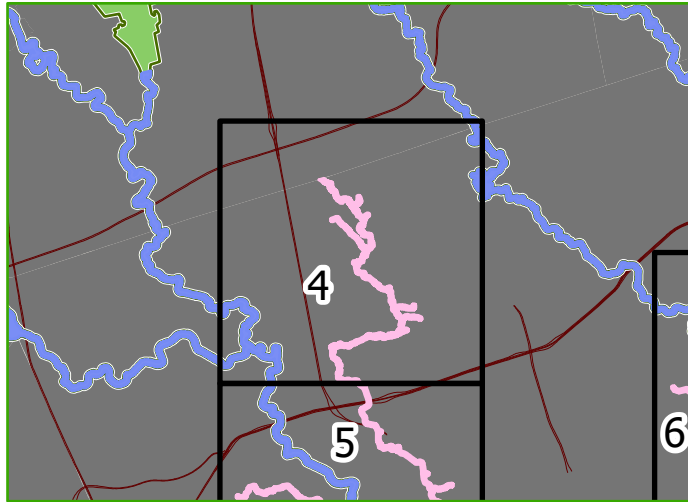













# greenbelt



## LEGEND

-  Greenbelt Area\*
-  Protected Countryside
-  Natural Heritage System
-  Towns/Villages
-  Urban River Valleys
-  Proposed Urban River Valleys
-  Niagara Escarpment Plan Area
-  Oak Ridges Moraine Area
-  Settlement Areas Outside the Greenbelt
-  Municipal Boundary
-  Road or Highway

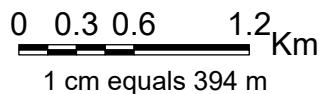
**Maps are for Consultation Purposes Only**

Note: While every effort has been made to accurately depict the information, this map should not be relied on as being a precise indicator of locations of features or roads. For precise boundaries and locations of Settlement Areas, including Towns/Villages and Hamlets, the appropriate municipalities should be consulted.

Produced by and using data sources from the: Ministry of Municipal Affairs and Housing; Ministry of Northern Development, Mines, Natural Resources and Forestry; Ministry of the Environment, Conservation and Parks; and, the Ministry of Agriculture, Food and Rural Affairs.

© 2022, Queen's Printer for Ontario

\*Ontario Regulation 59/05, as amended.



Greenbelt Plan, map division and enlargement

Proposed Urban River Valley Map 4

