













LEGEND Ontario 

-  Greenbelt Area (*Greenbelt Act, 2005*)
-  Protected Countryside
-  Natural Heritage System
-  Towns / Villages
-  Urban River Valleys
-  Oak Ridges Moraine Area
-  Niagara Escarpment Plan Area
-  External Connections
-  Settlement Areas Outside the Greenbelt
-  Upper and Single-Tier Municipal Boundaries
-  First Nation

Note: While every effort has been made to accurately depict the information, this map should not be relied on as being a precise indicator of locations of features or roads. For precise boundaries and locations of Settlement Areas, including Towns/Villages and Hamlets, the appropriate municipalities should be consulted.
Produced in 2023 by and using data sources from the Ministries of: Municipal Affairs and Housing; Northern Development; Mines; Natural Resources and Forestry; Environment, Conservation and Parks; and, Agriculture, Food and Rural Affairs.
© 2023, King's Printer for Ontario.

0 5 10 20 30 40 KM
1 cm equals 6 km Map North: 0° 