



# James N. Allan








Published June, 2016 | © Queen's Printer for Ontario

This map is illustrative only. Do not rely on it as being a precise indicator of routes, locations of features, nor as a guide to navigation. The Ministry of Natural Resources and Forestry (MNRF) shall not be liable in any way for the use of, or reliance upon, this map or any information on this map. This map may not be altered or reproduced without permission.

Projection: UTM Grid Zone 17  
Datum: North American Datum 1983  
Base Derived From: LIO

Produced by: Ontario Parks, Southwest Zone

## Legend

-  Regulated Park Boundary
-  Waterbody
-  Watercourse
-  Road
-  Park Road

