

Statutory Order and Regulation / Decree, Ordinance or Regulations Statutes No. 2014/85  
 SCHEDULE No. \_\_\_\_\_

Ministry of Natural Resources  
 DATE COMPLETED \_\_\_\_\_

**LEGEND**


- Transportation
- Waterways
- Railway
- FMZ Boundary
- Geographic Townships
- Lakes
- Wetland Area, Permanent
- Provincial Parks & Crown Game Preserve
- WE denotes Water's Edge
- C/L denotes Centreline

**FMZ Fisheries Management Zone**  
**C/L denotes Centreline**  
**WE denotes Water's Edge**

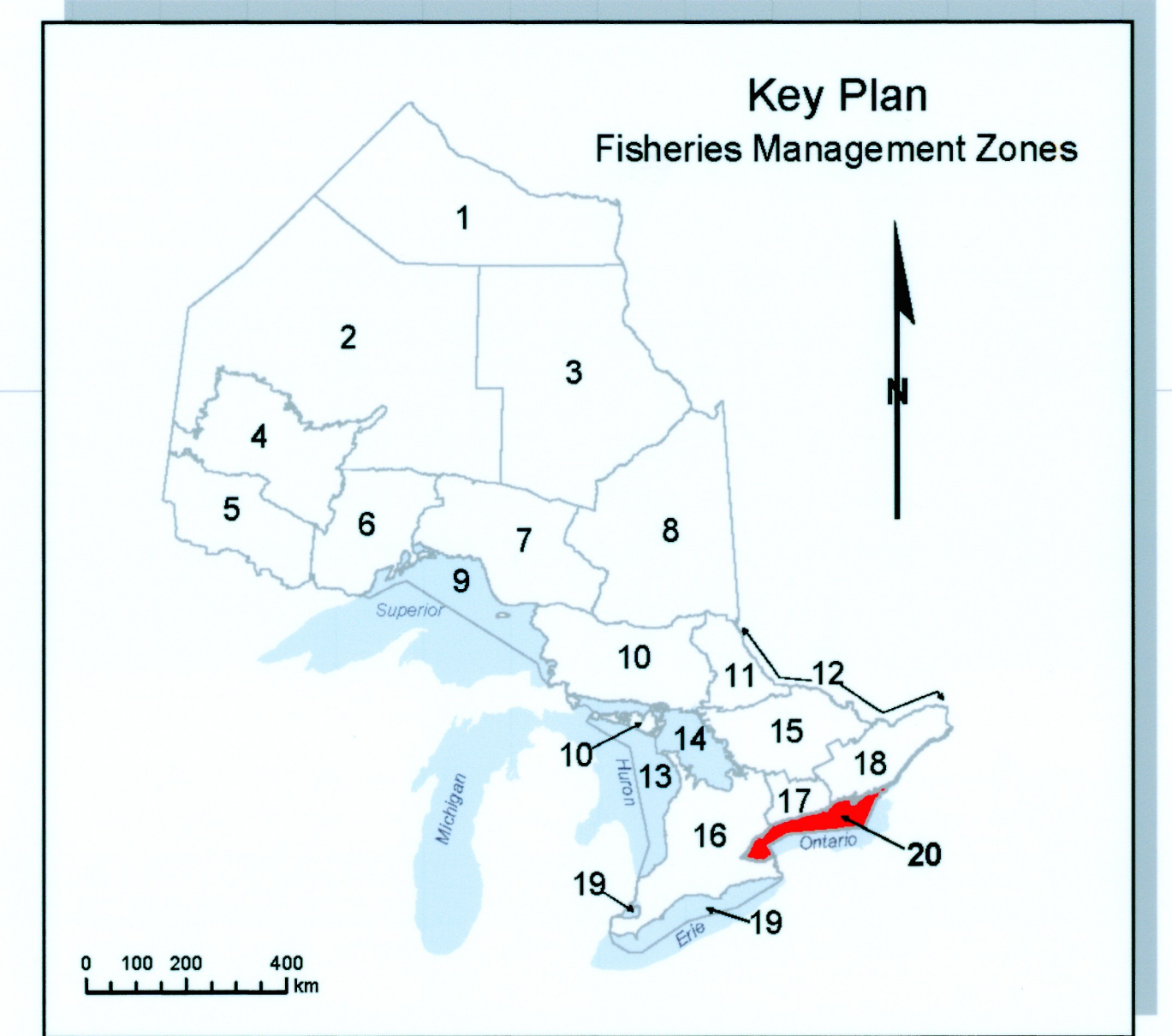
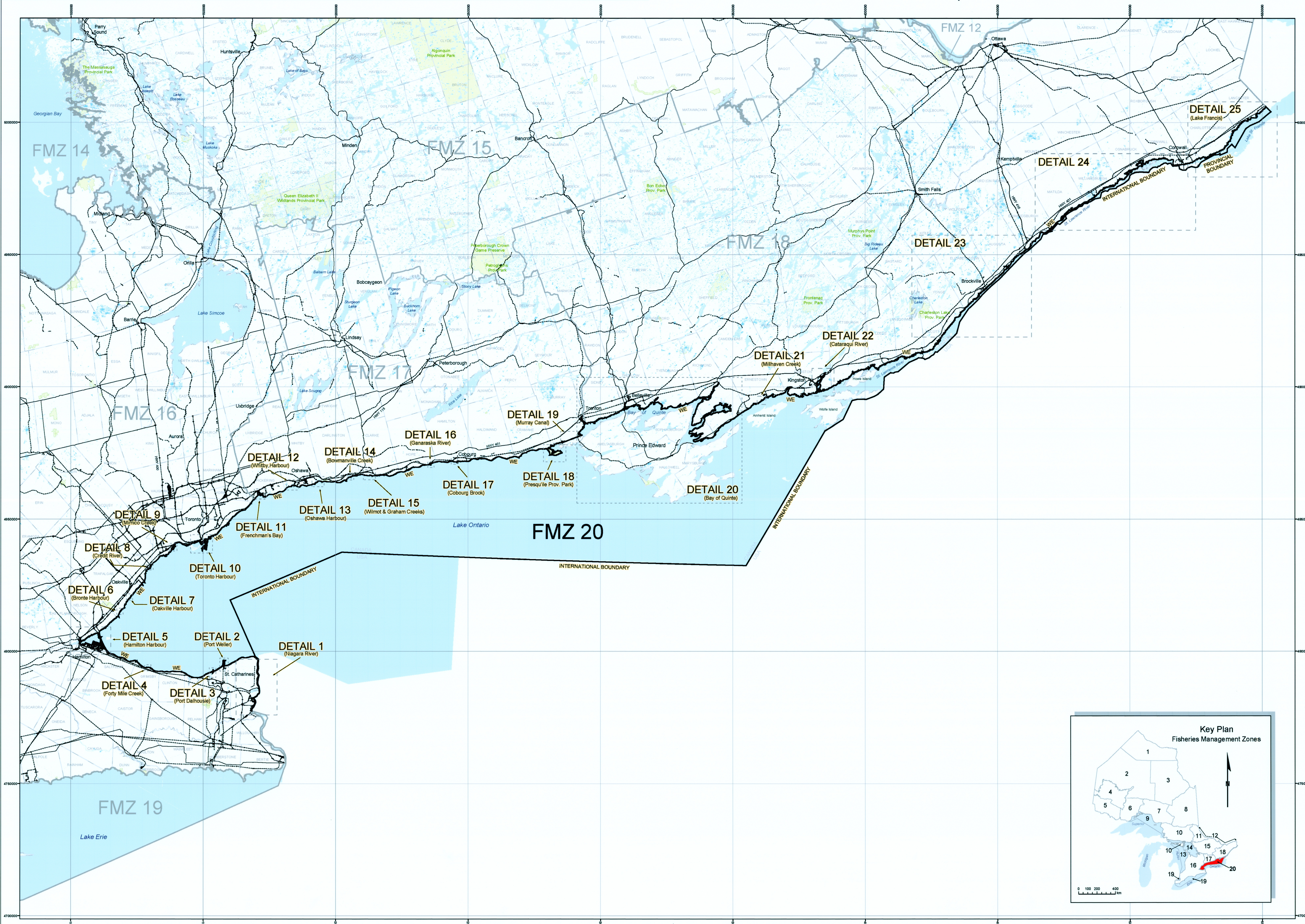
**NOTES:**

1. Map projection, grid, and coordinates are in UTM NAD 83 Zone 18.
2. Survey instructions from the Surveyor General must be obtained prior to establishing any of the boundaries on the ground.
3. "C/L OF ROAD" means the centreline of the pavement/gravel or the centreline of the median where the highway is divided.
4. "C/L OF RAILWAY" denotes the centreline of all tracks where tracks exist or the centreline of bed where no tracks exist.
5. Where necessary all limits are extended unless otherwise noted.
6. Where a Fisheries Management Zone limit crosses a body of water along a road or railway bridge, the downstream edge of the bridge shall be deemed to be the limit of the said Fisheries Management Zone.

SHEET 1 OF 6



# Regulation Plan of Fisheries Management Zone 20



**CERTIFICATE OF SURVEYOR GENERAL**

I HEREBY CERTIFY THAT THIS PLAN HAS BEEN FILED WITH THE OFFICE OF THE SURVEYOR GENERAL OF ONTARIO IN THE MINISTRY OF NATURAL RESOURCES ON THE 5<sup>th</sup> DAY OF December 2013.

SUSAN F. MACGREGOR  
 SURVEYOR GENERAL

PRODUCED BY: The Office of the Surveyor General

This plan was compiled from data sets supplied by the Land Information Ontario (LIO) Warehouse, Ontario Roads Network and other information of record in the Ministry of Natural Resources.

CAUTION: THIS IS NOT A PLAN OF SURVEY

**LEGEND**

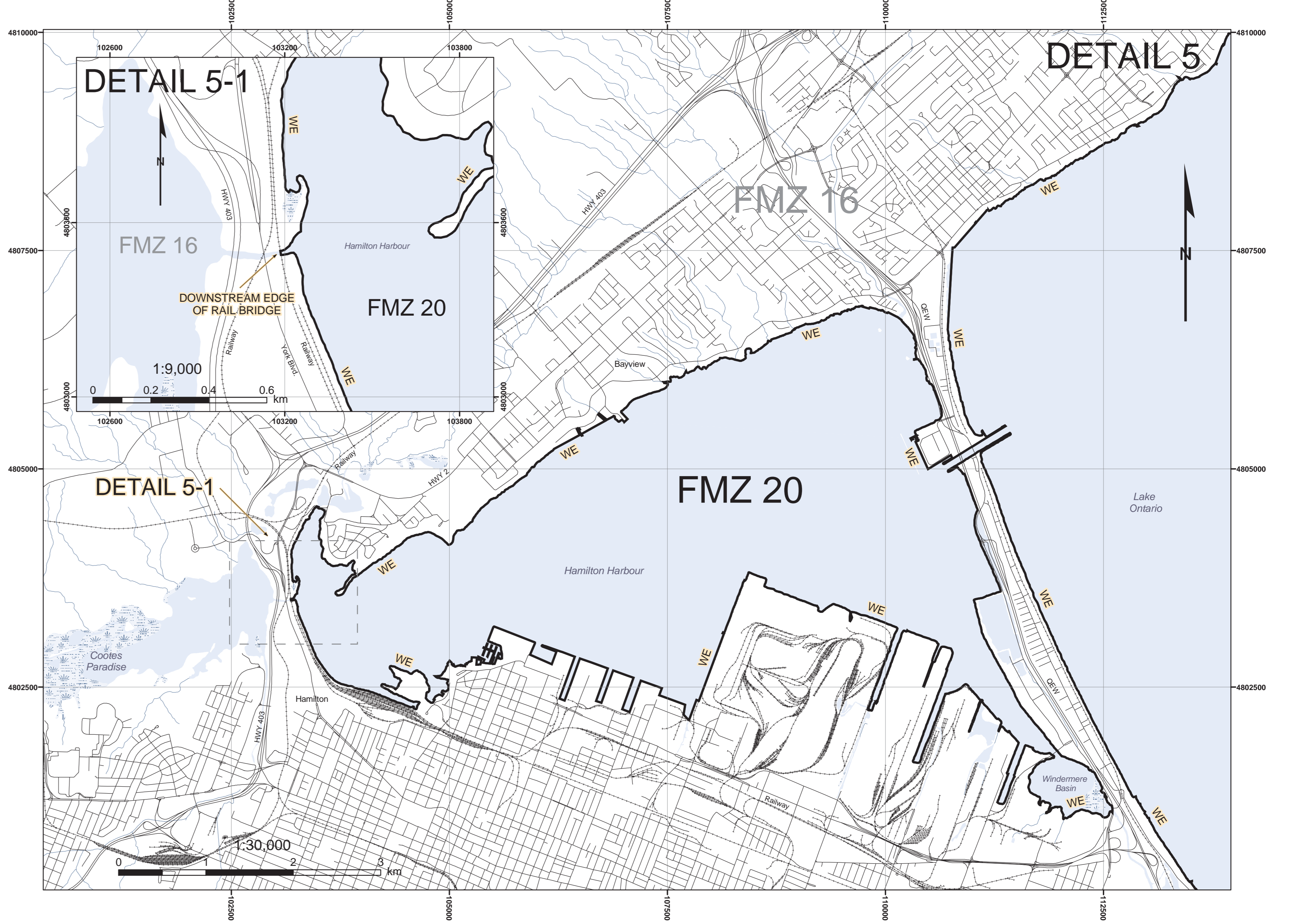
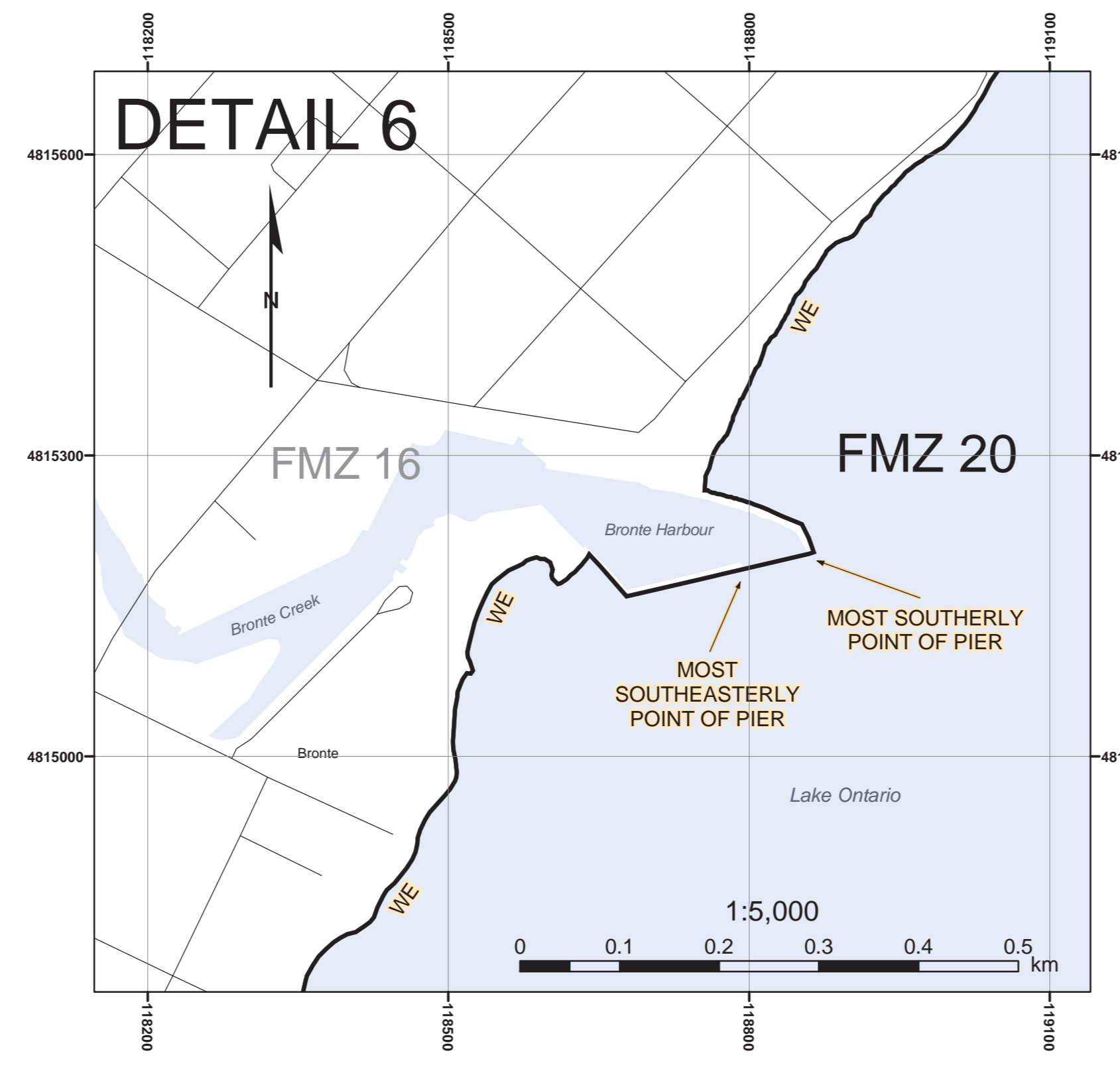
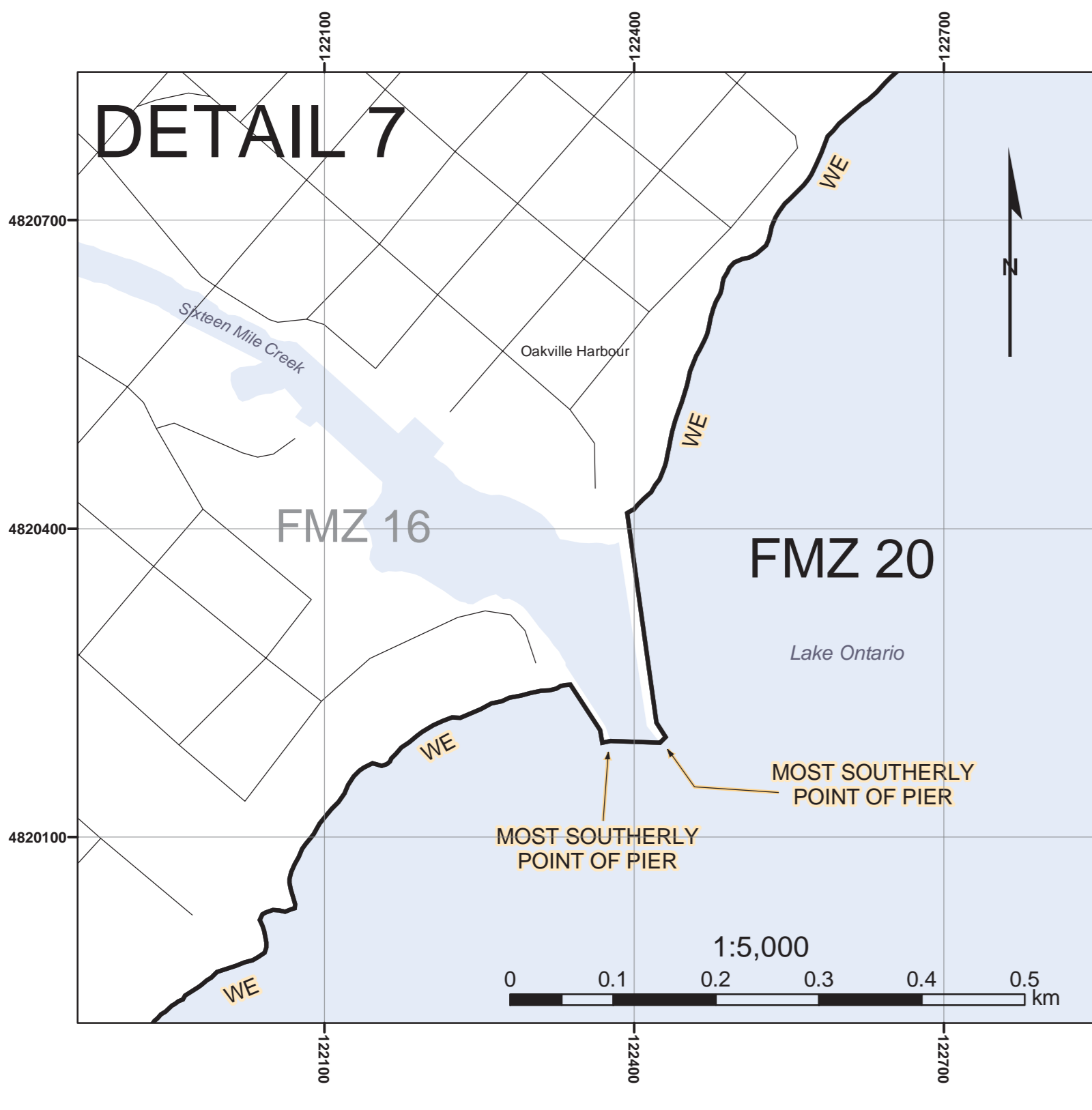
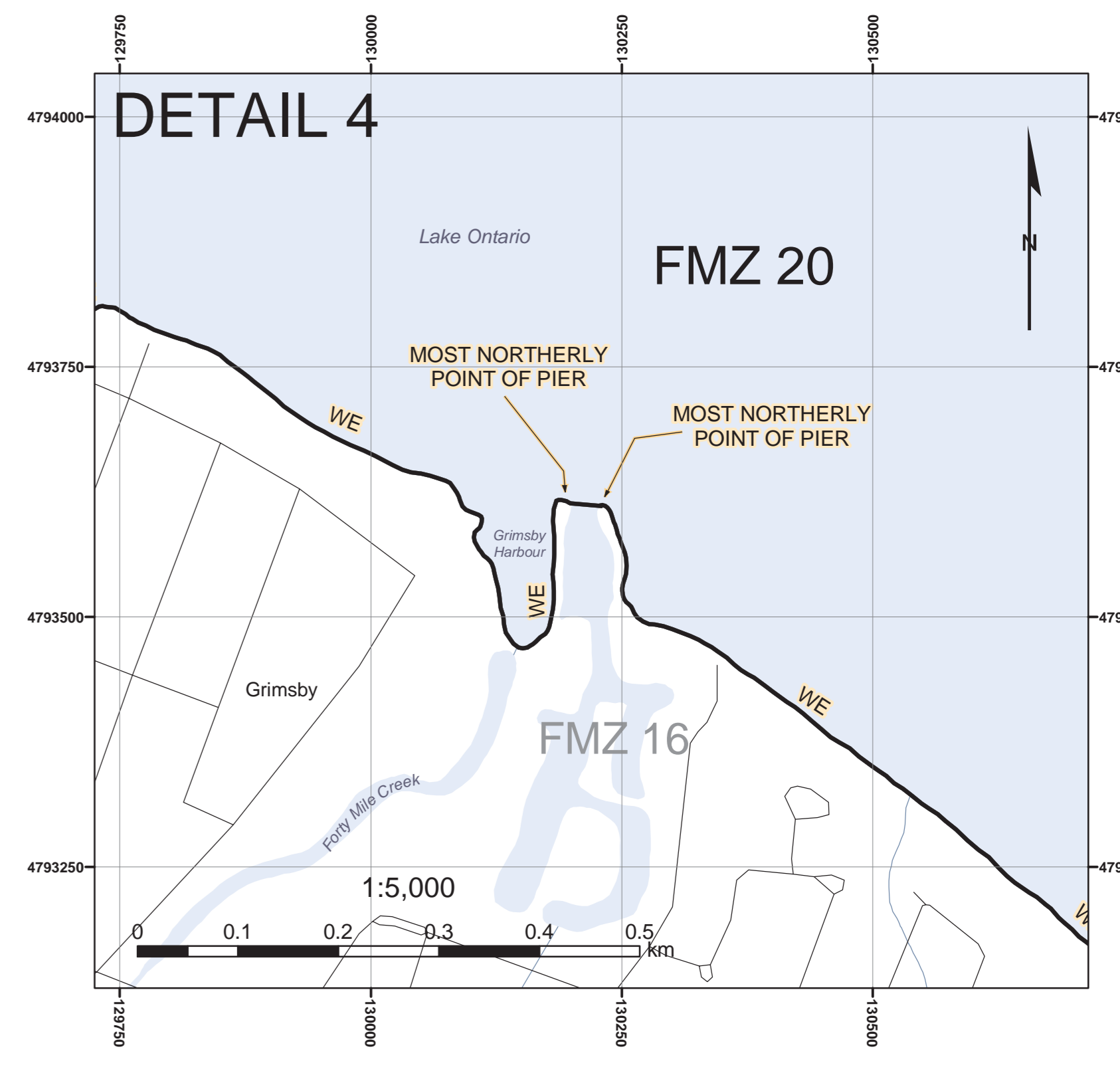
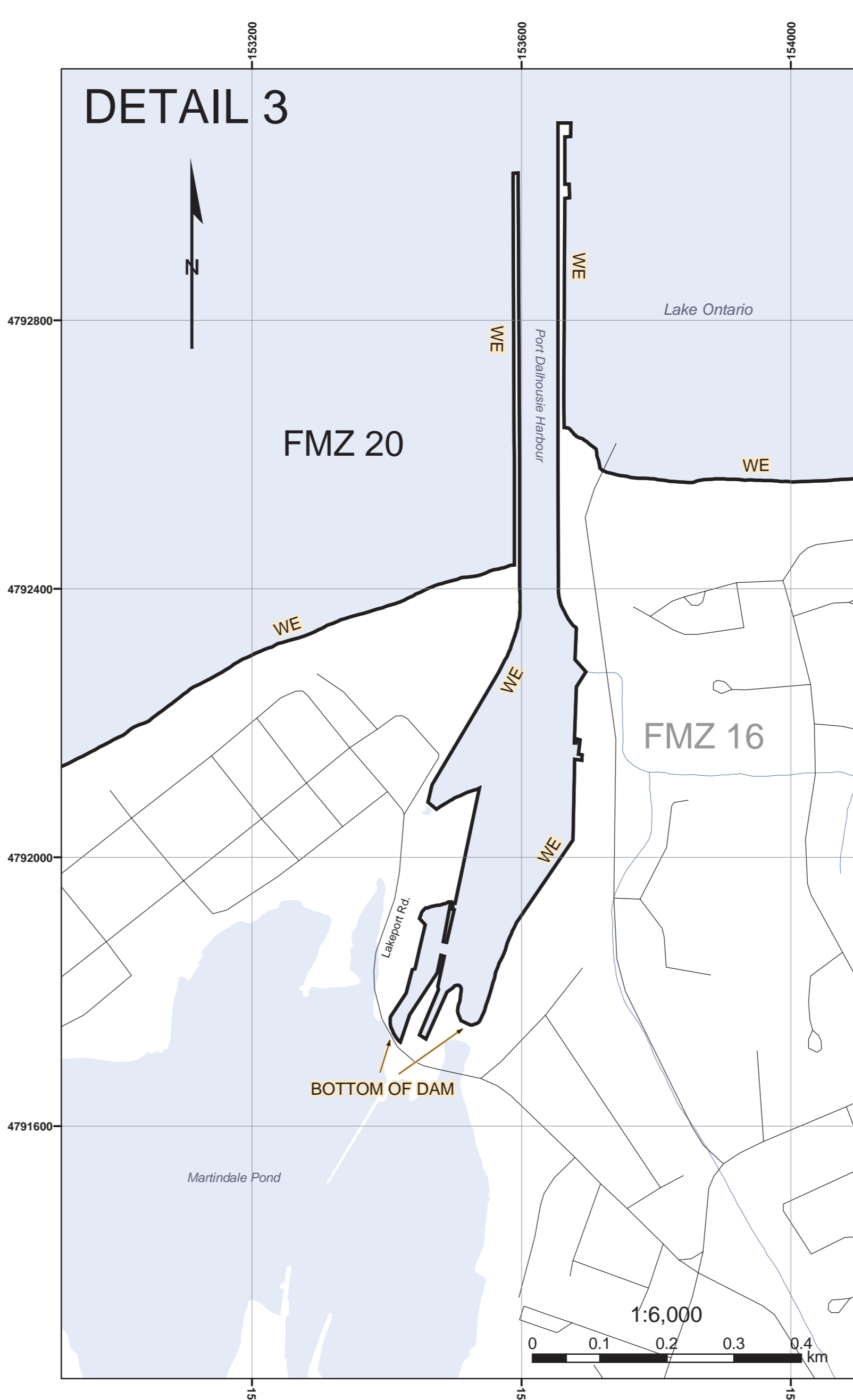
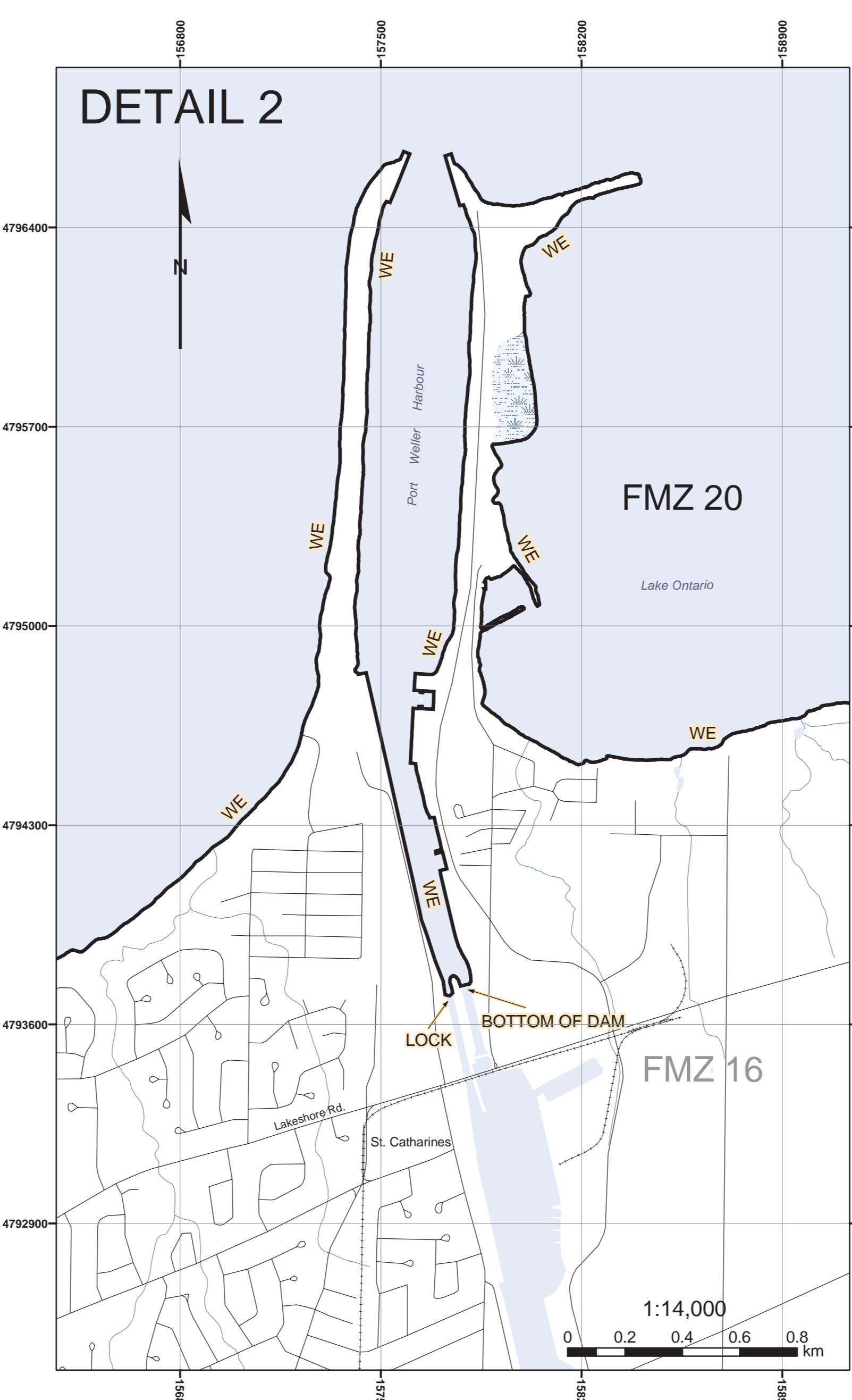
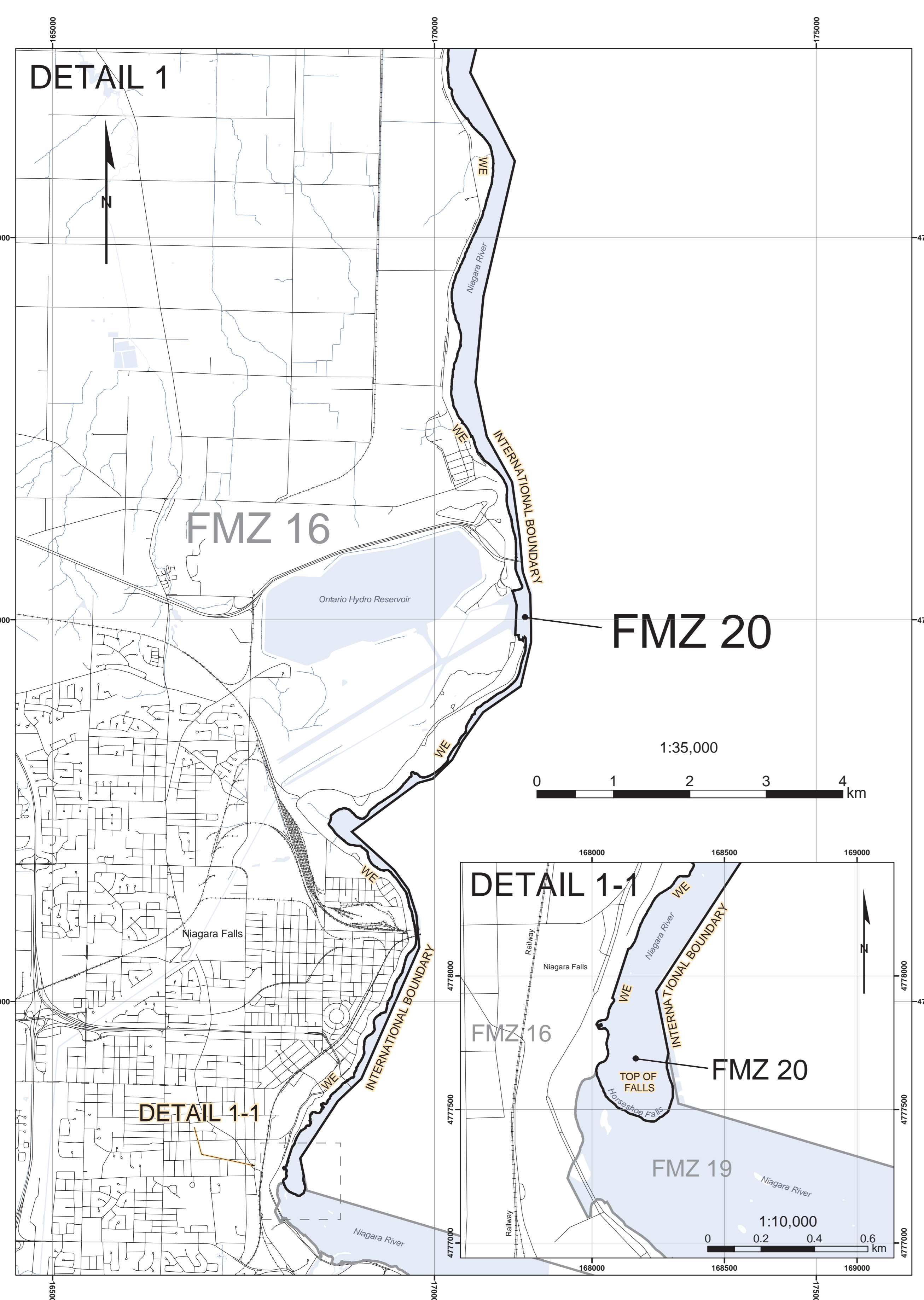
- Transportation
- Waterways
- Railway
- FMZ Fisheries Management Zone
- CL denotes Centreline
- FMZ Boundary
- Geographic Townships
- Lakes
- Wetland Area, Permanent
- Provincial Park & Crown Game Preserve
- WE denotes Water's Edge

**NOTES:**

- Map projection, grid, and coordinates are in UTM NAD 83 Zone 18, unless otherwise noted.
- Survey instructions from the Surveyor General must be obtained prior to establishing any of the boundaries on the ground.
- "CL OF ROAD" means the centreline of the pavement/gravel or the centreline of the median where the highway is divided.
- "CL OF RAILWAY" denotes the centreline of all tracks where tracks exist or the centreline of bed where no tracks exist.
- Where necessary all limits are extended unless otherwise noted.
- Where a Fisheries Management Zone limit crosses a body of water along a road or railway bridge, the downstream edge of the bridge shall be deemed to be the limit of the said Fisheries Management Zone.

**CAUTION: THIS IS NOT A PLAN OF SURVEY**

# Regulation Plan of Fisheries Management Zone 20



**LEGEND**

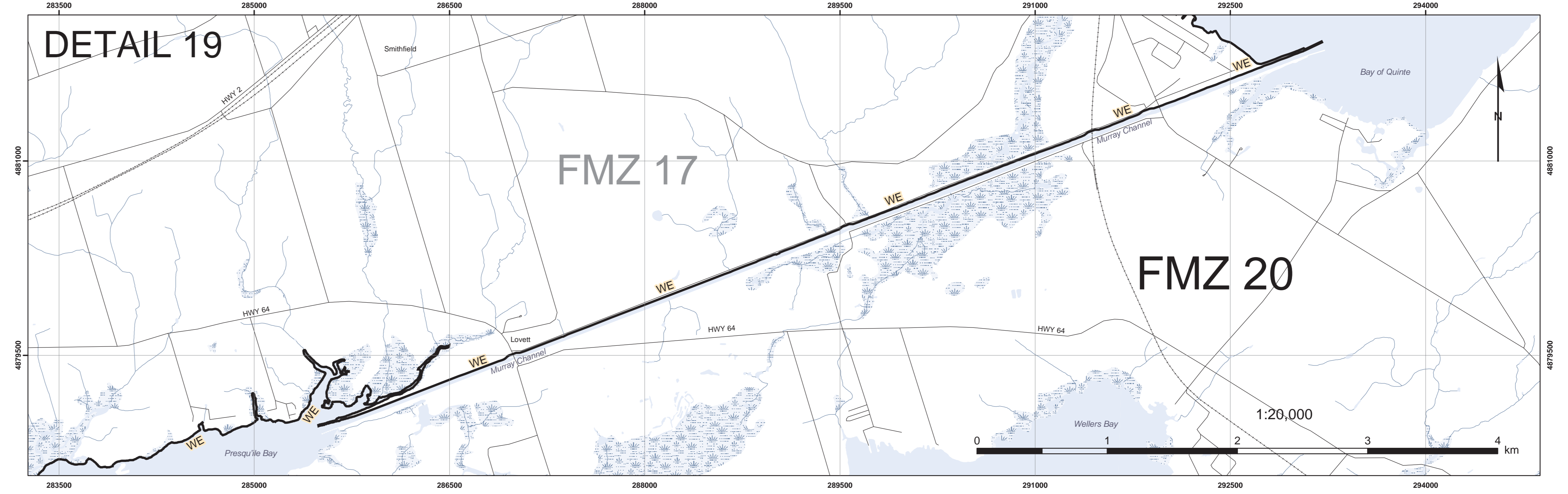
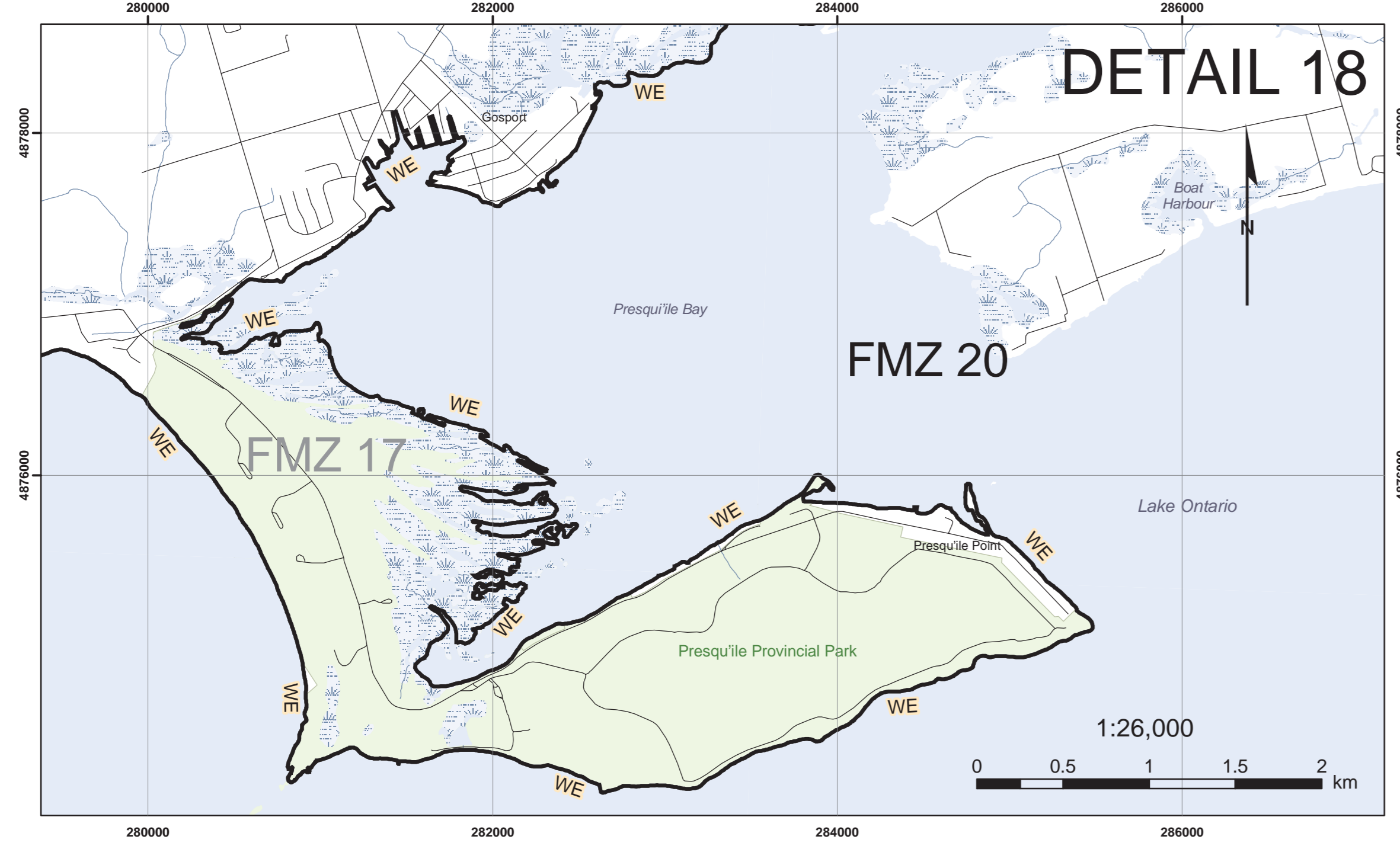
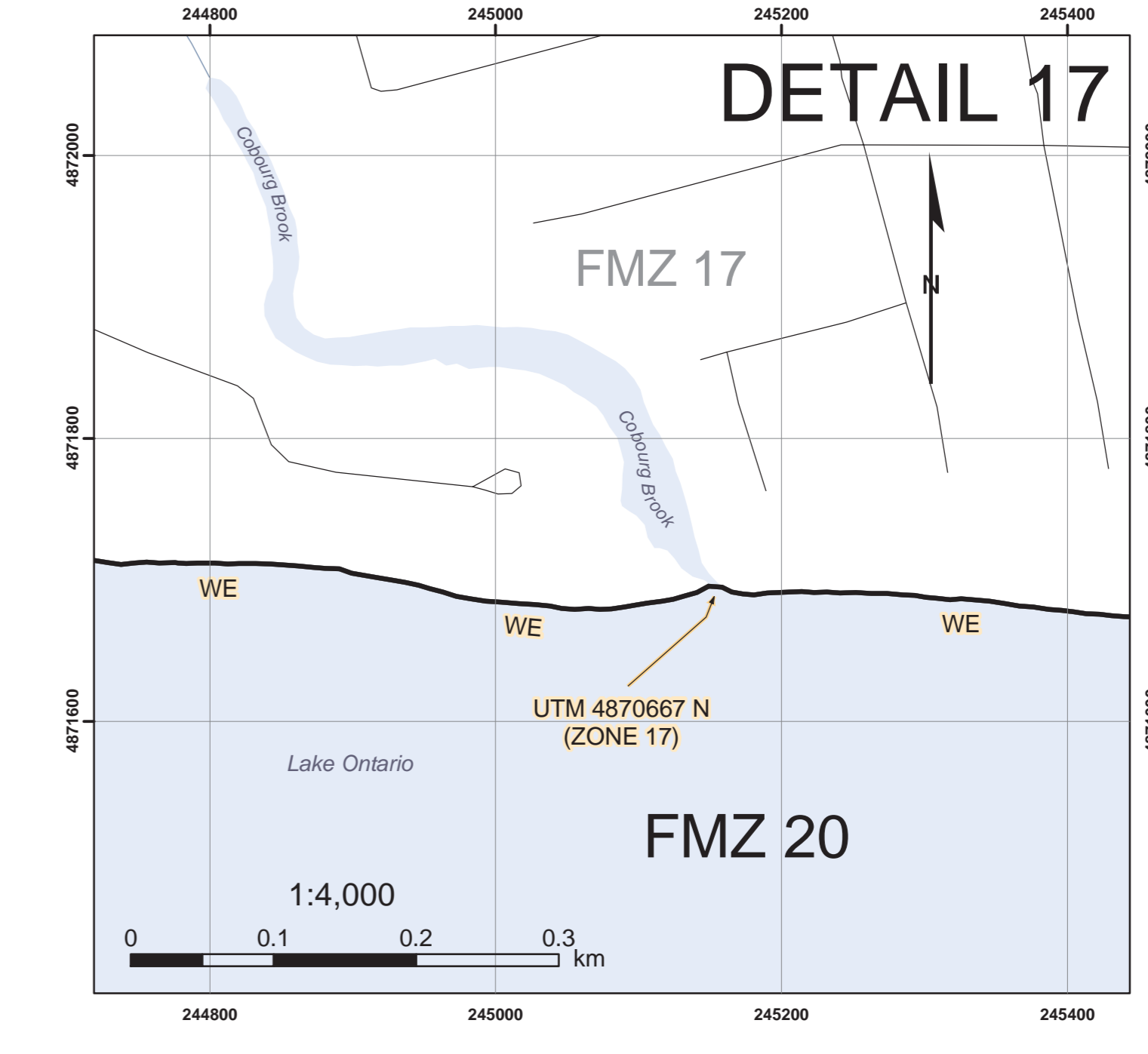
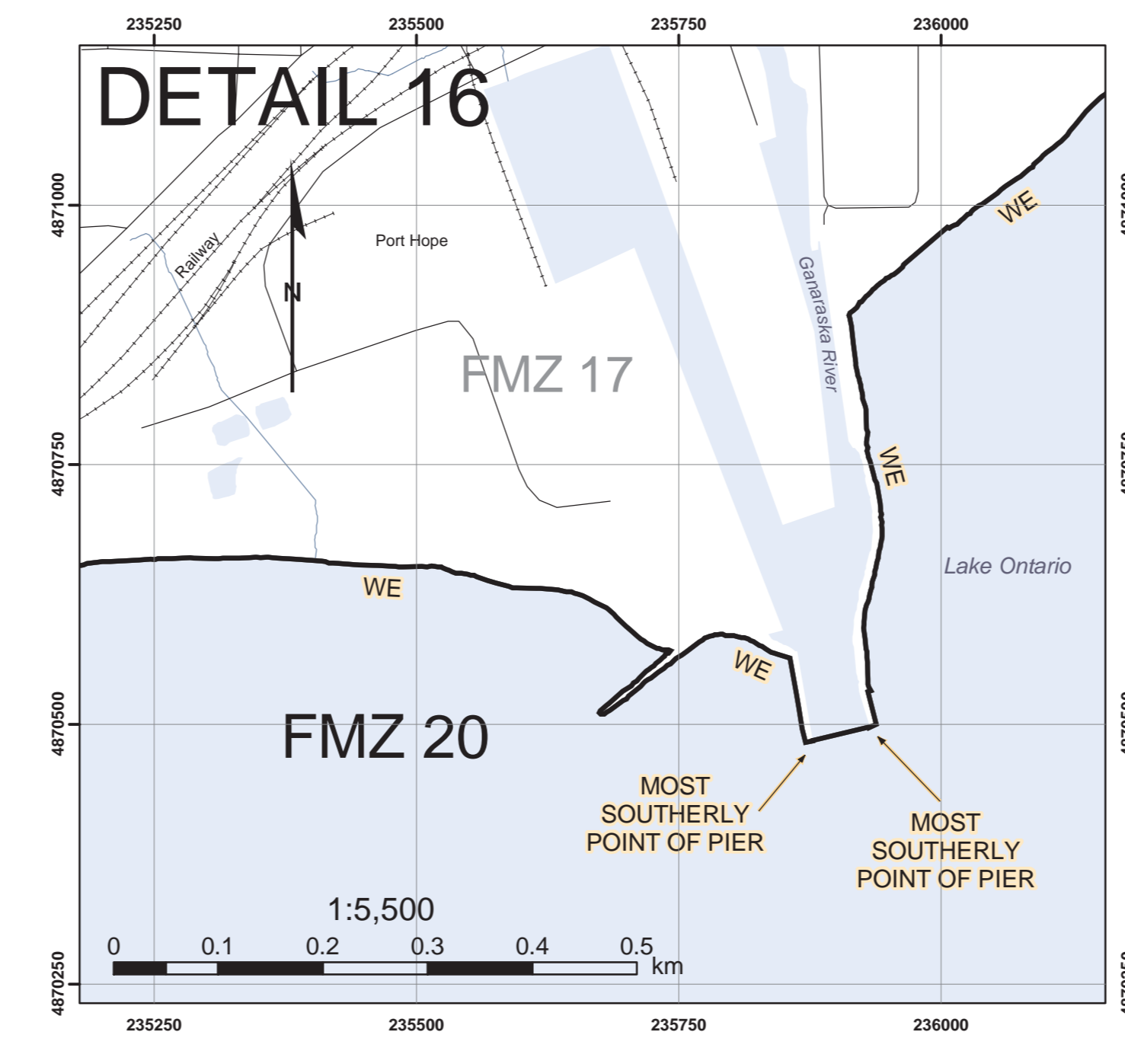
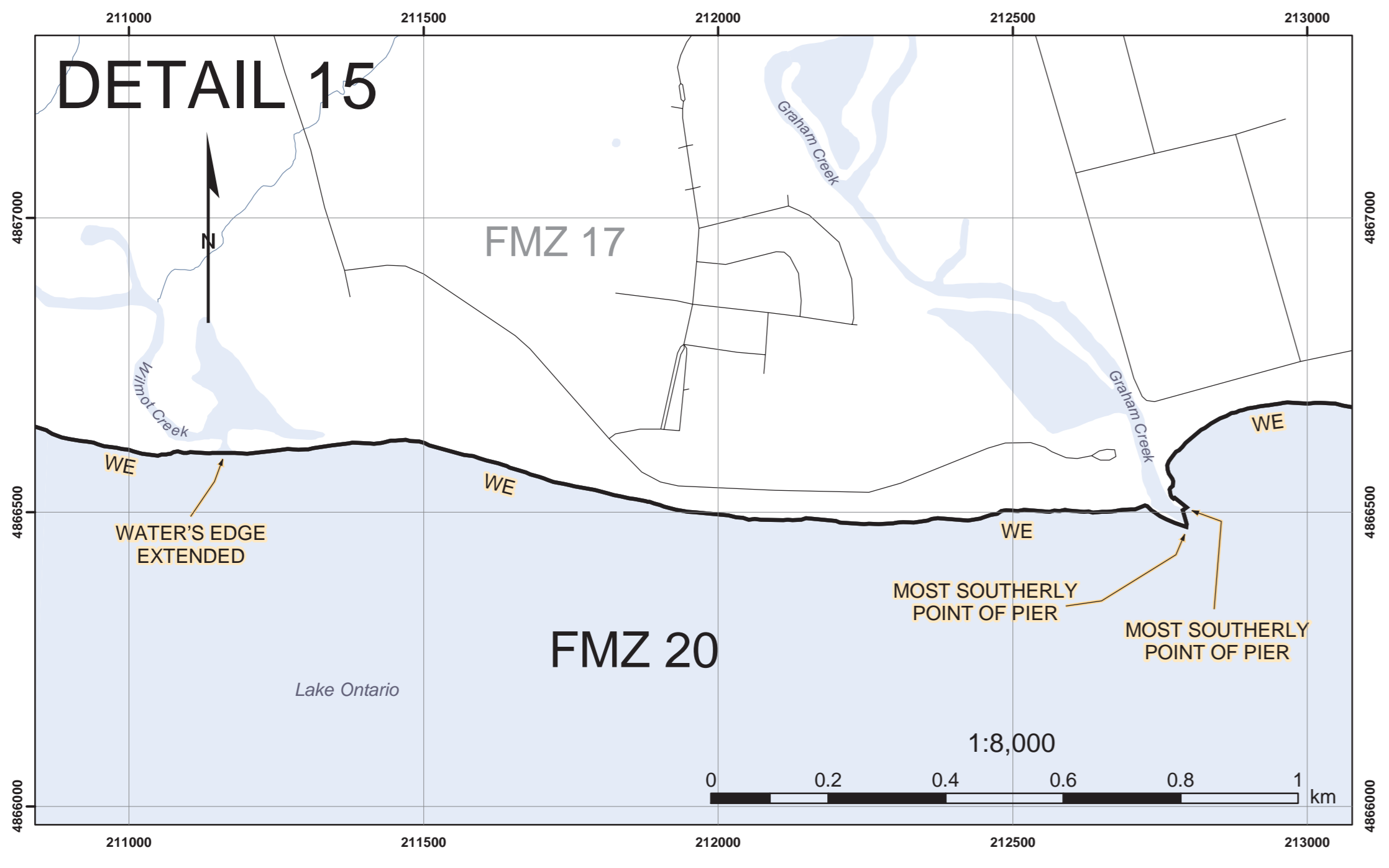
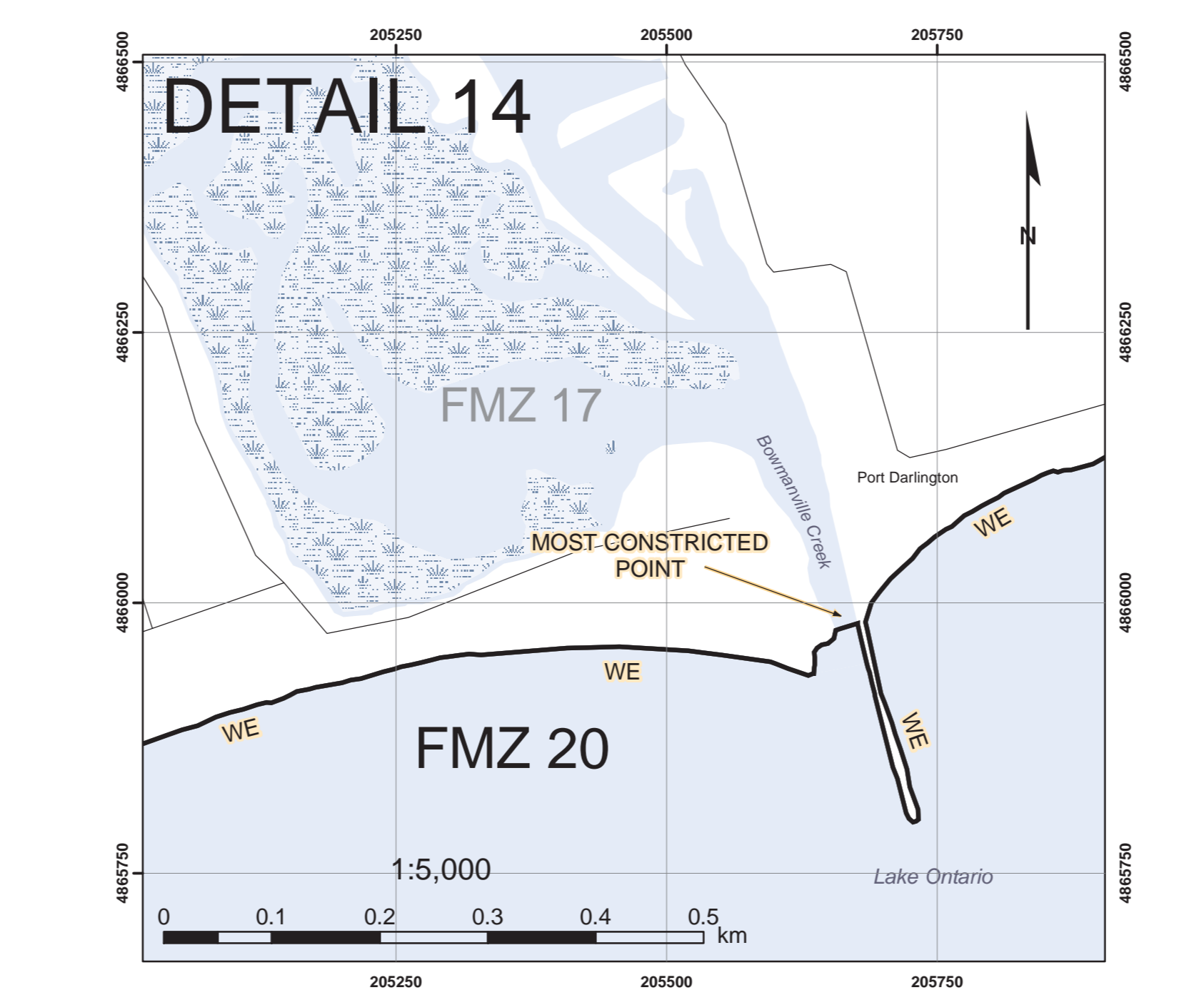

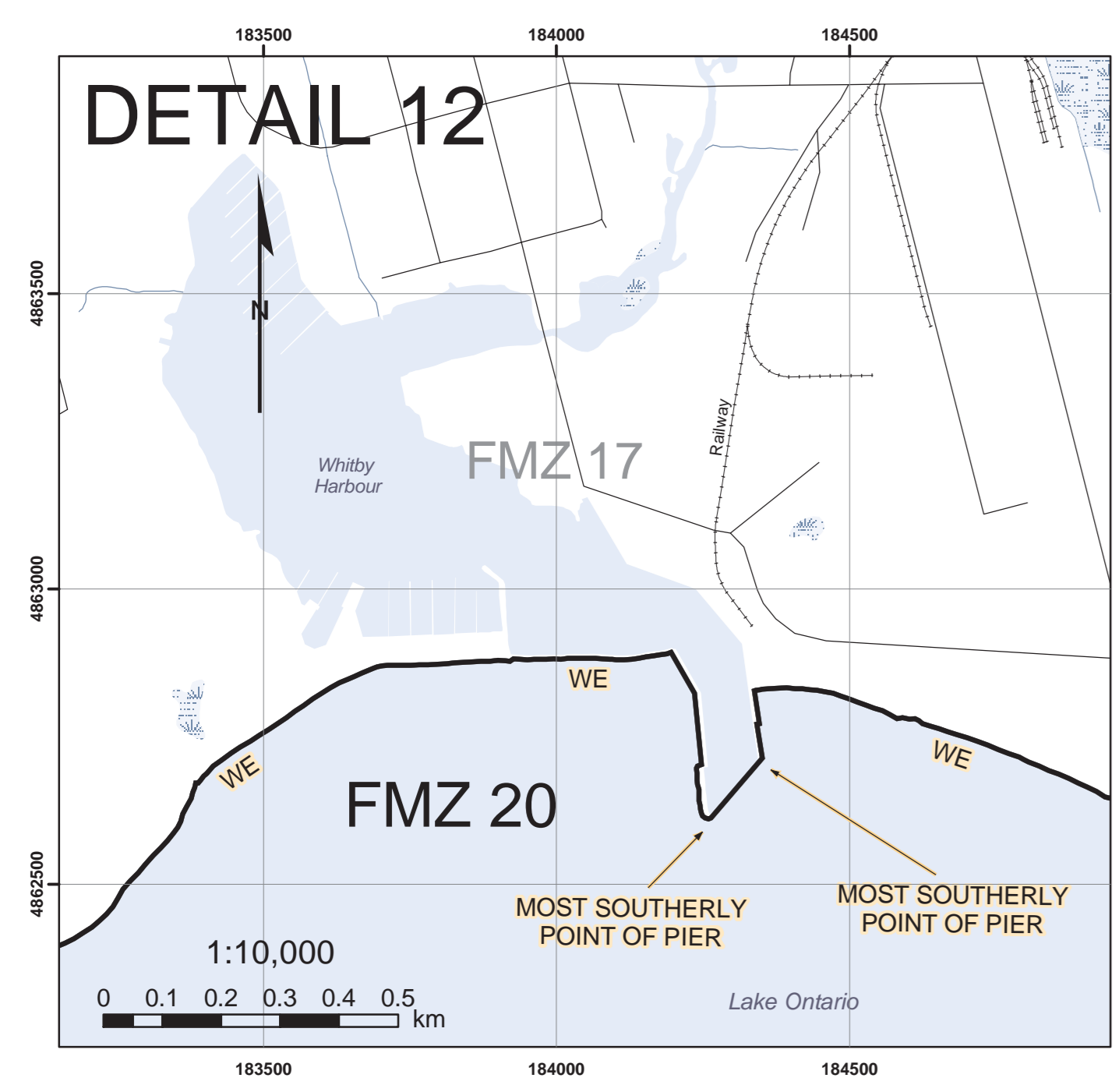
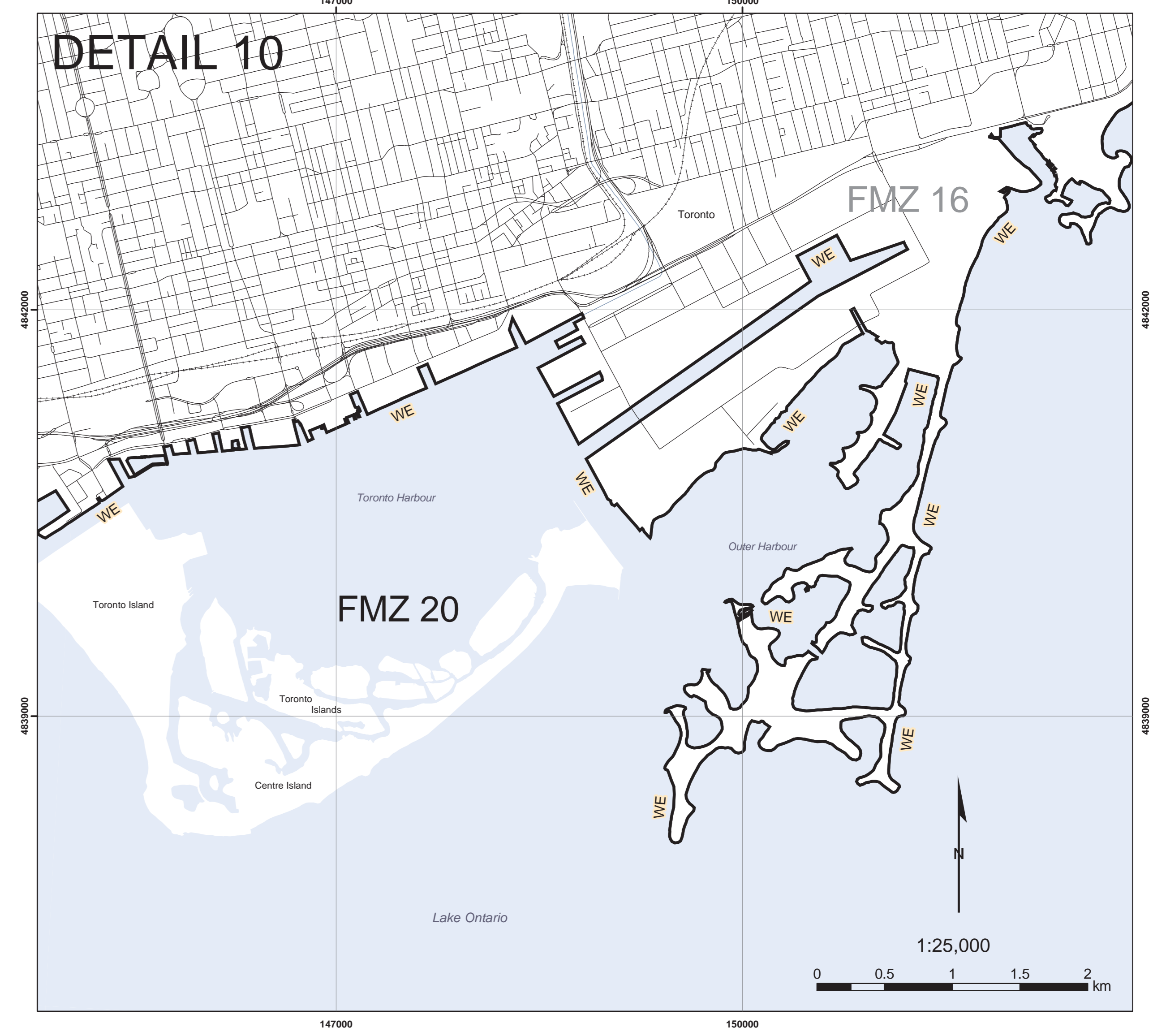
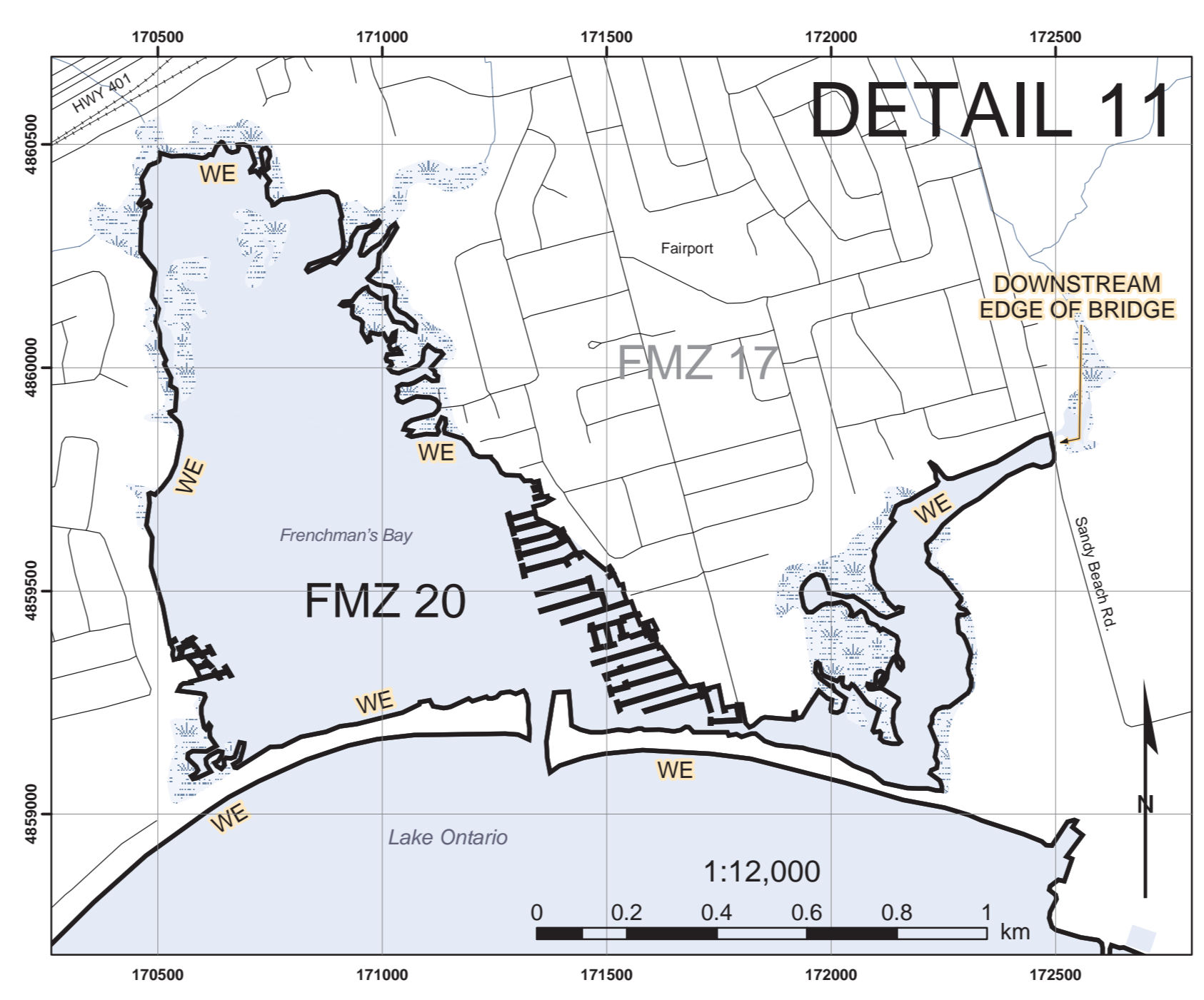
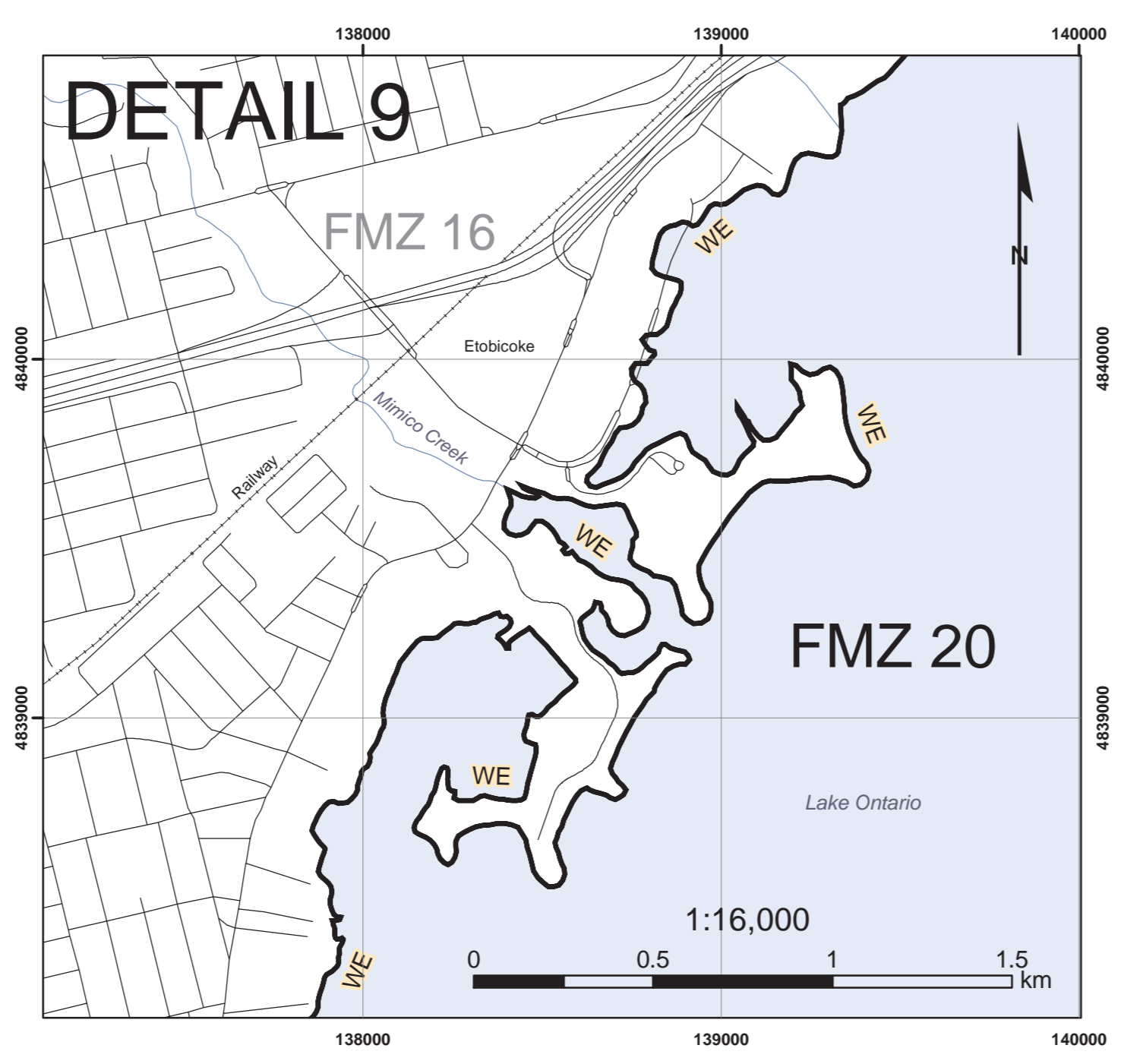
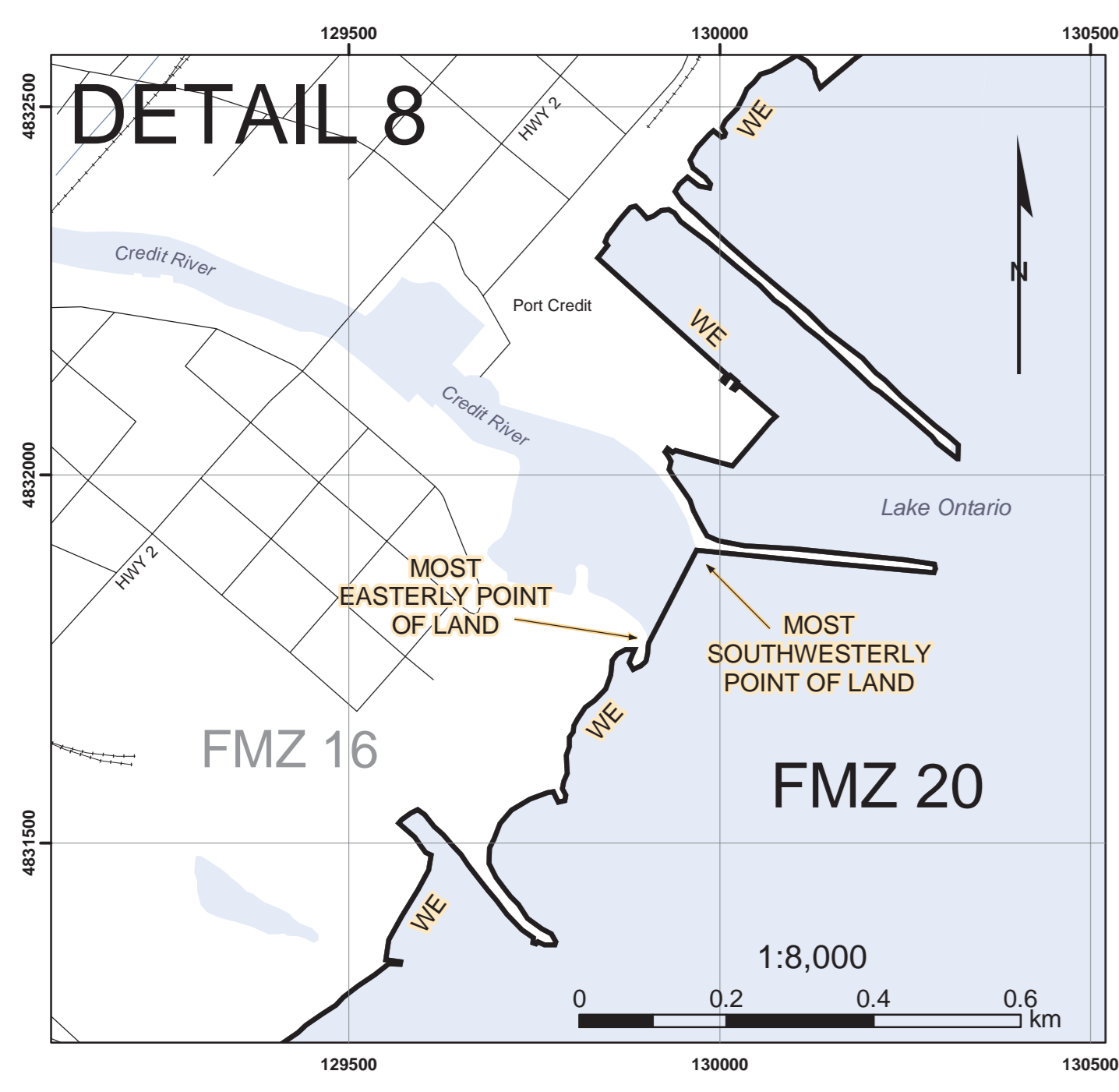
- Transportation
- Waterways
- Railway
- FMZ Boundary
- Geographic Townships
- Lakes
- Wetland Area, Permanent
- Provincial Park & Crown Game Preserve
- WE denotes Water's Edge
- CL denotes Centreline

**NOTES:**

- Map projection, grid, and coordinates are in UTM NAD 83 Zone 18, unless otherwise noted.
- Survey instructions from the Surveyor General must be obtained prior to establishing any of the boundaries on the ground.
- "CL OF ROAD" means the centreline of the pavement/gravel or the centreline of the median where the highway is divided.
- "CL OF RAILWAY" denotes the centreline of all tracks where tracks exist or the centreline of bed where no tracks exist.
- Where necessary all limits are extended unless otherwise noted.
- Where a Fisheries Management Zone limit crosses a body of water along a road or railway bridge, the downstream edge of the bridge shall be deemed to be the limit of the said Fisheries Management Zone.

**CAUTION: THIS IS NOT A PLAN OF SURVEY**

# Regulation Plan of Fisheries Management Zone 20



**LEGEND**

- Transportation
- Waterways
- Railway
- FMZ Boundary
- Geographic Townships
- Lakes
- Wetland Area, Permanent
- Provincial Park & Crown Game Preserve


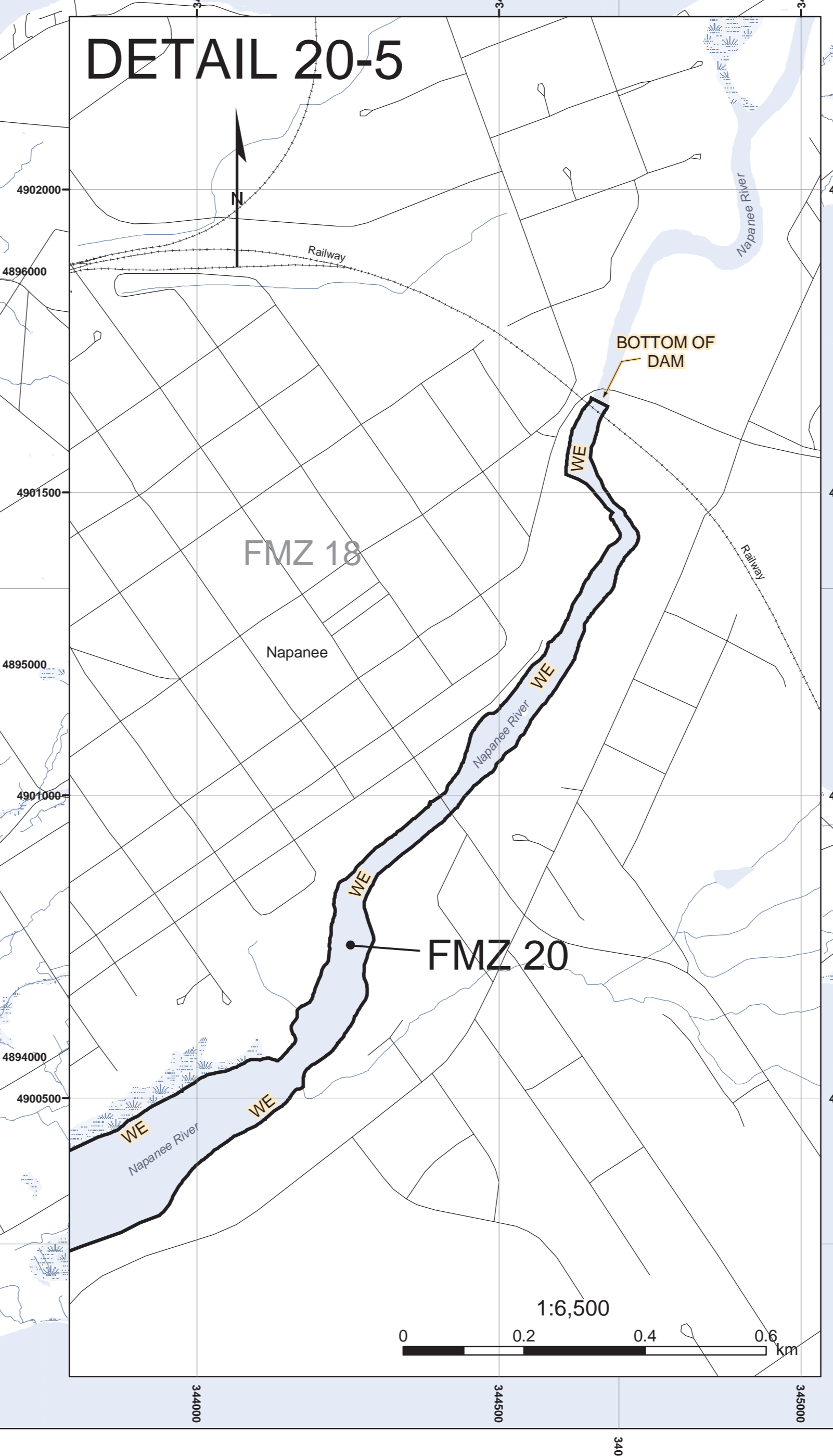
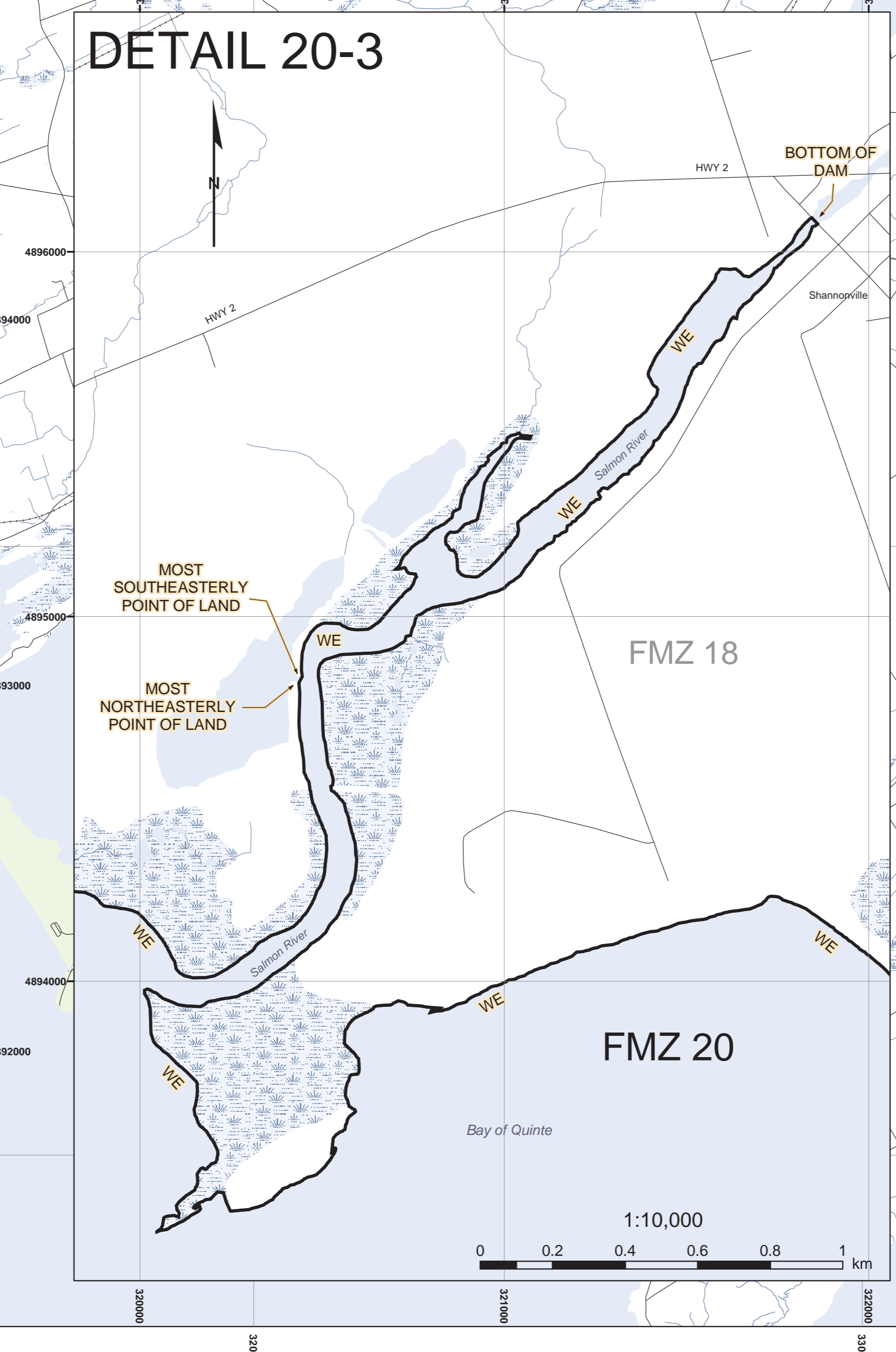
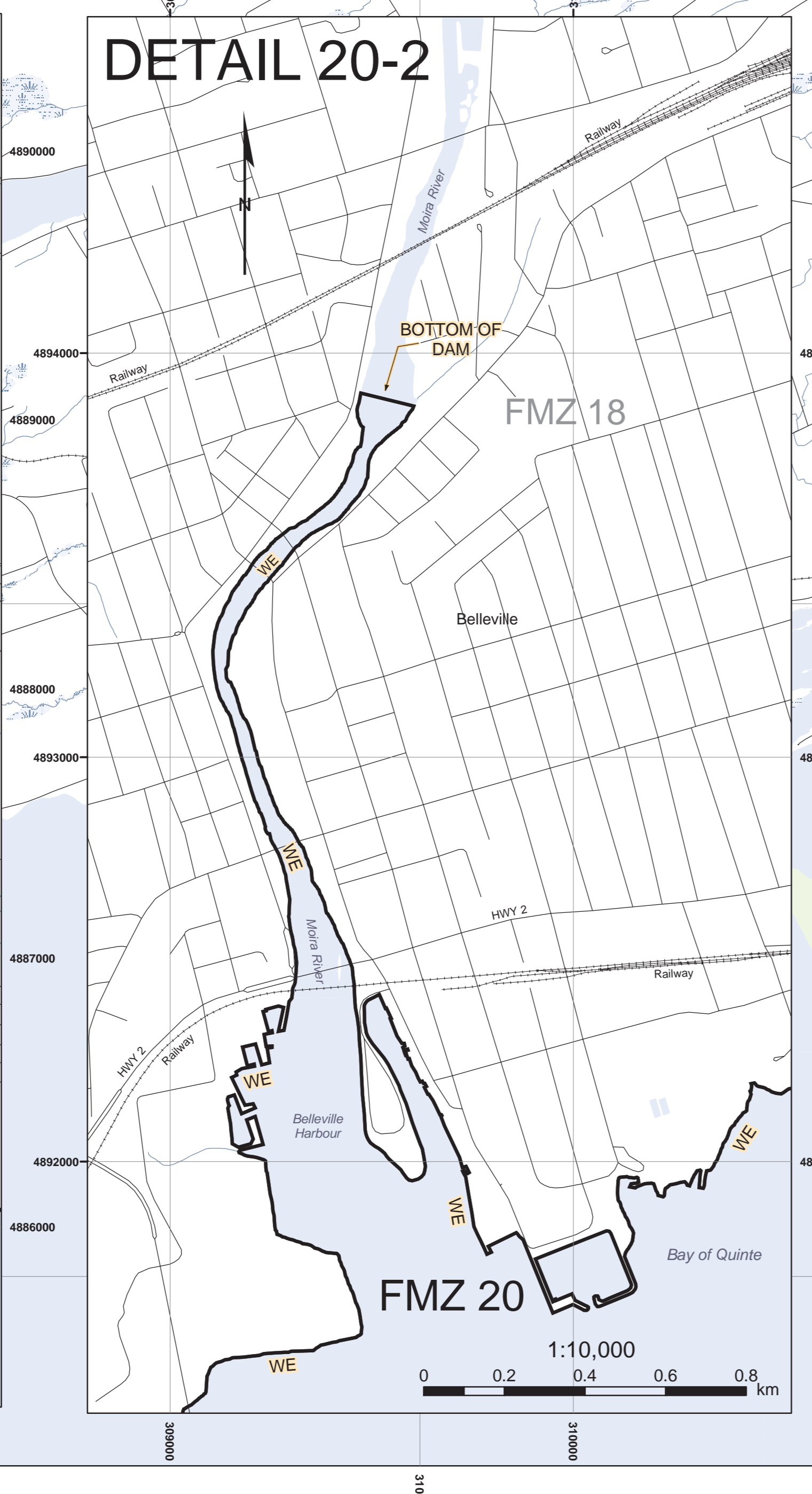
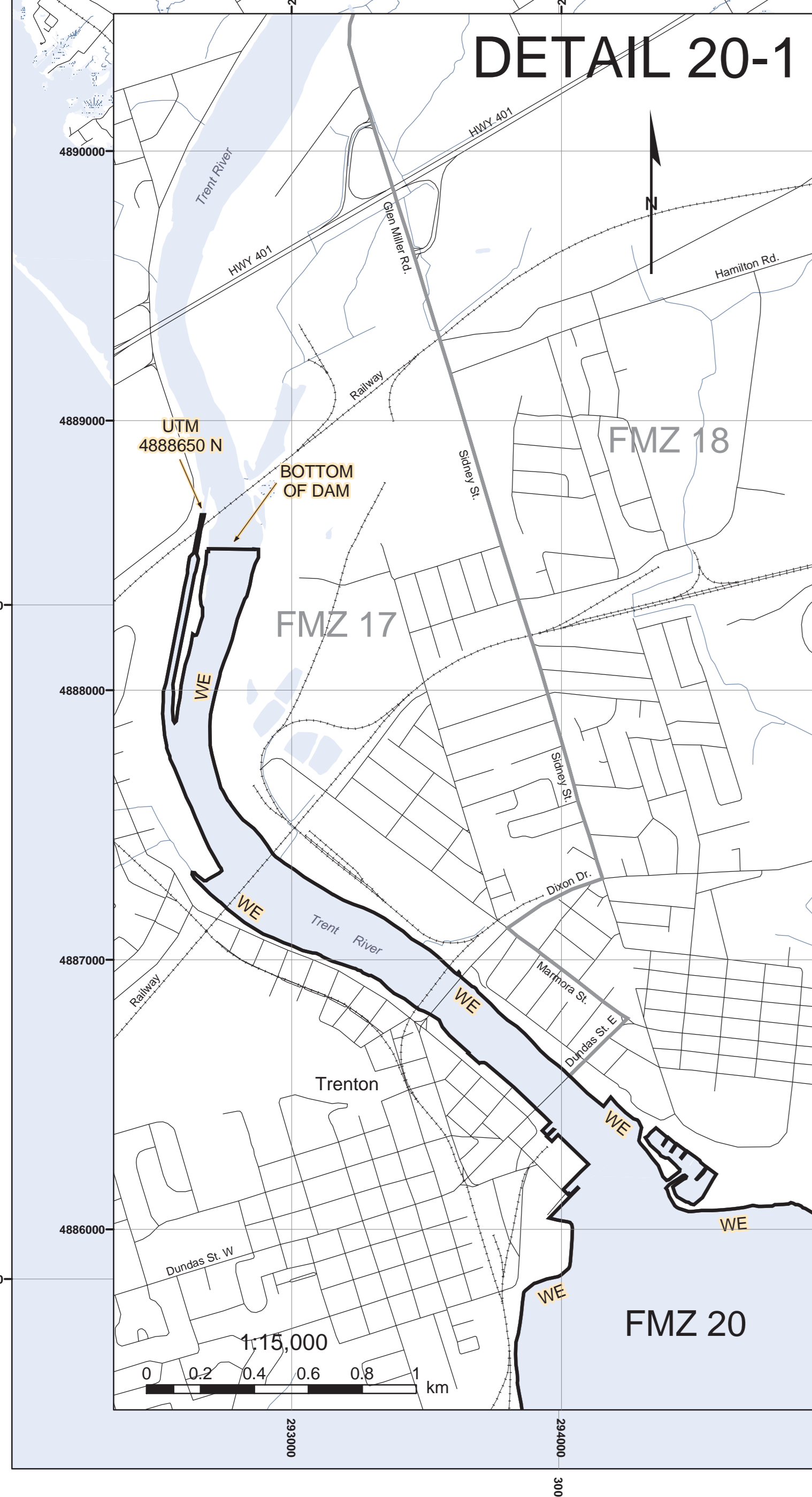
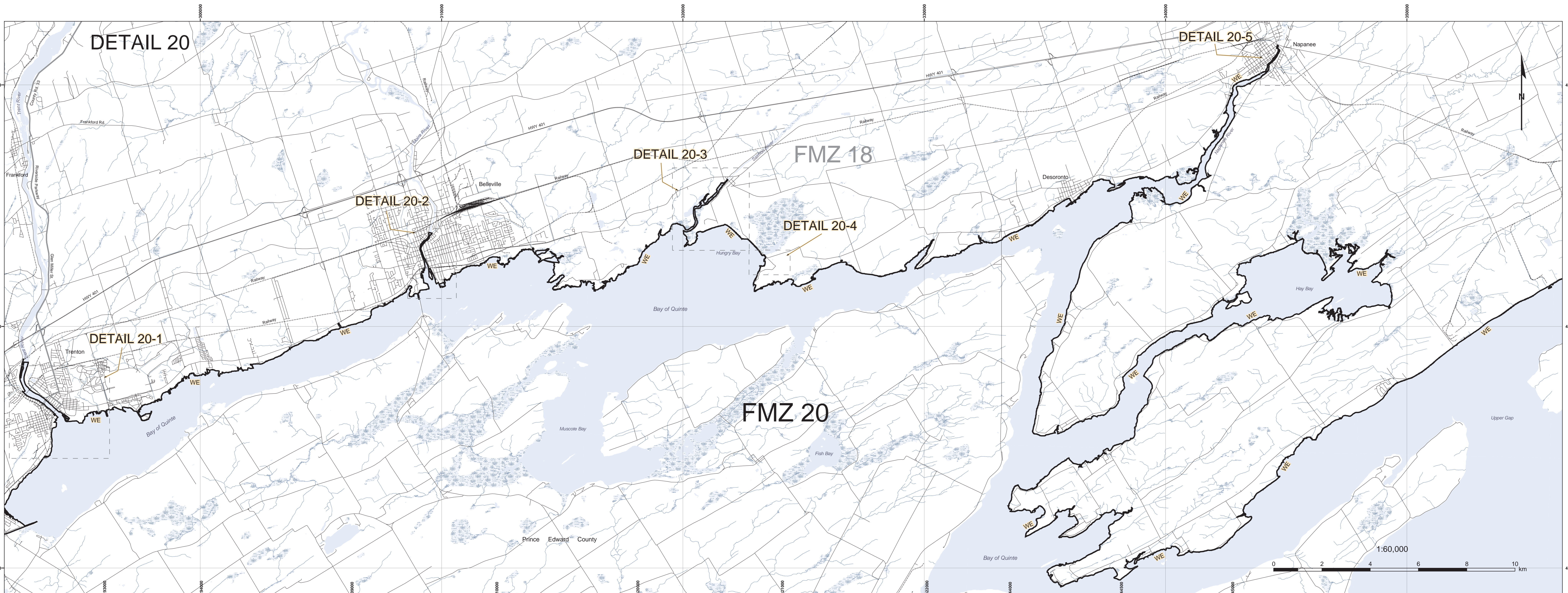
FMZ Fisheries Management Zone  
 CL denotes Centreline  
 WE denotes Water's Edge

**NOTES:**

- Map projection, grid, and coordinates are in UTM NAD 83 Zone 18, unless otherwise noted.
- Survey instructions from the Surveyor General must be obtained prior to establishing any of the boundaries on the ground.
- "CL OF ROAD" means the centreline of the pavement/gravel or the centreline of the median where the highway is divided.
- "CL OF RAILWAY" denotes the centreline of all tracks where tracks exist or the centreline of bed where no tracks exist.
- Where necessary all limits are extended unless otherwise noted.
- Where a Fisheries Management Zone limit crosses a body of water along a road or railway bridge, the downstream edge of the bridge shall be deemed to be the limit of the said Fisheries Management Zone.

**CAUTION: THIS IS NOT A PLAN OF SURVEY**

# Regulation Plan of Fisheries Management Zone 20



**LEGEND**

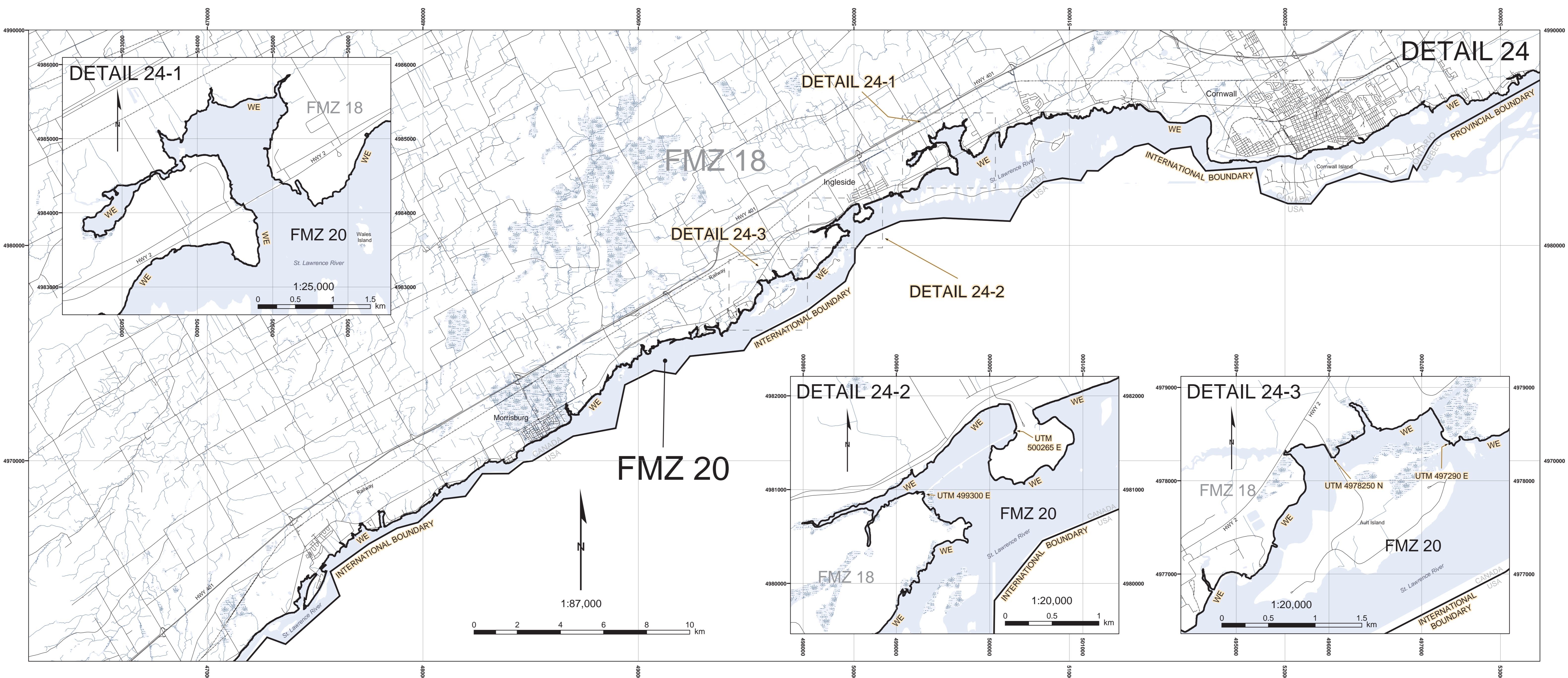
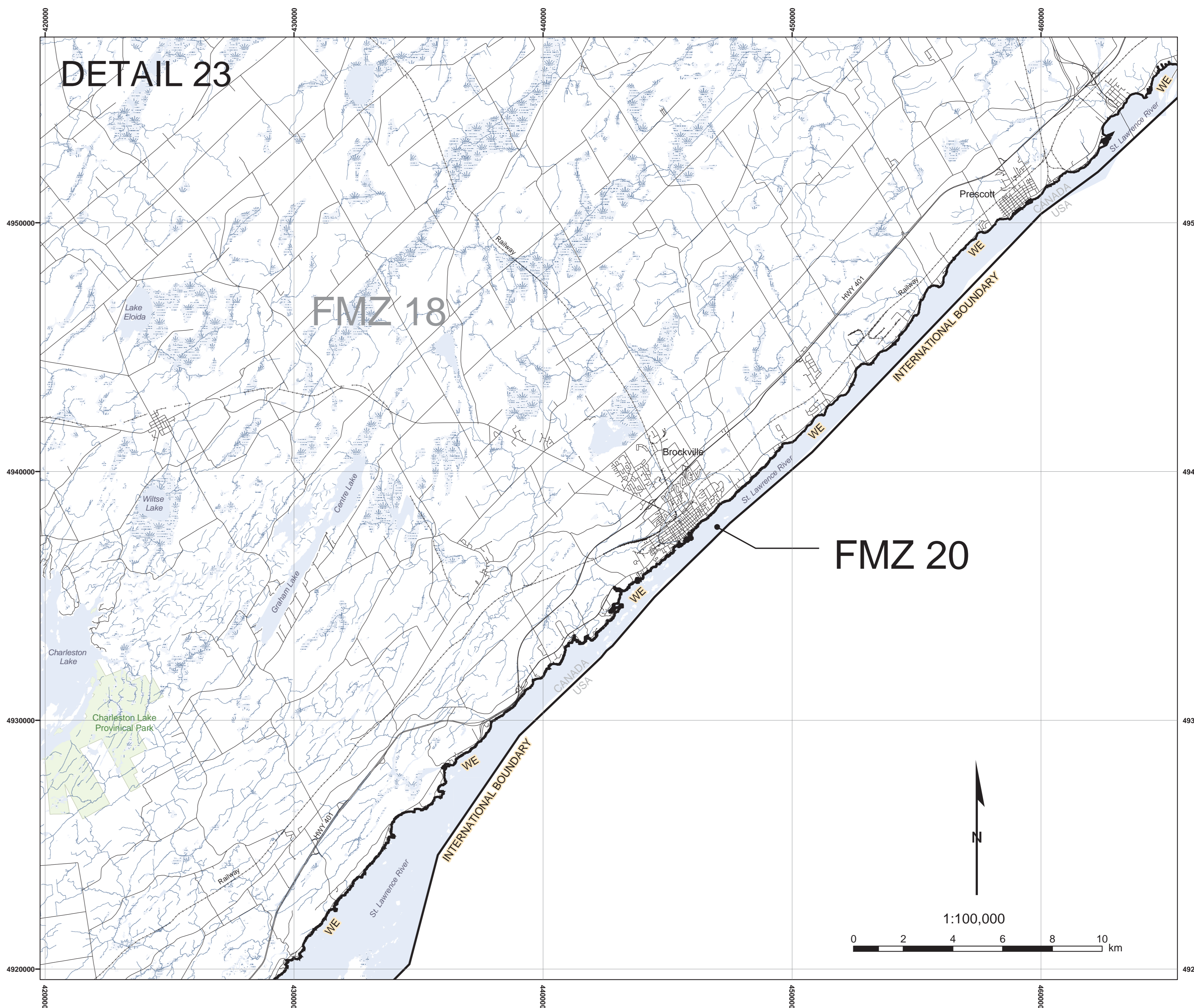
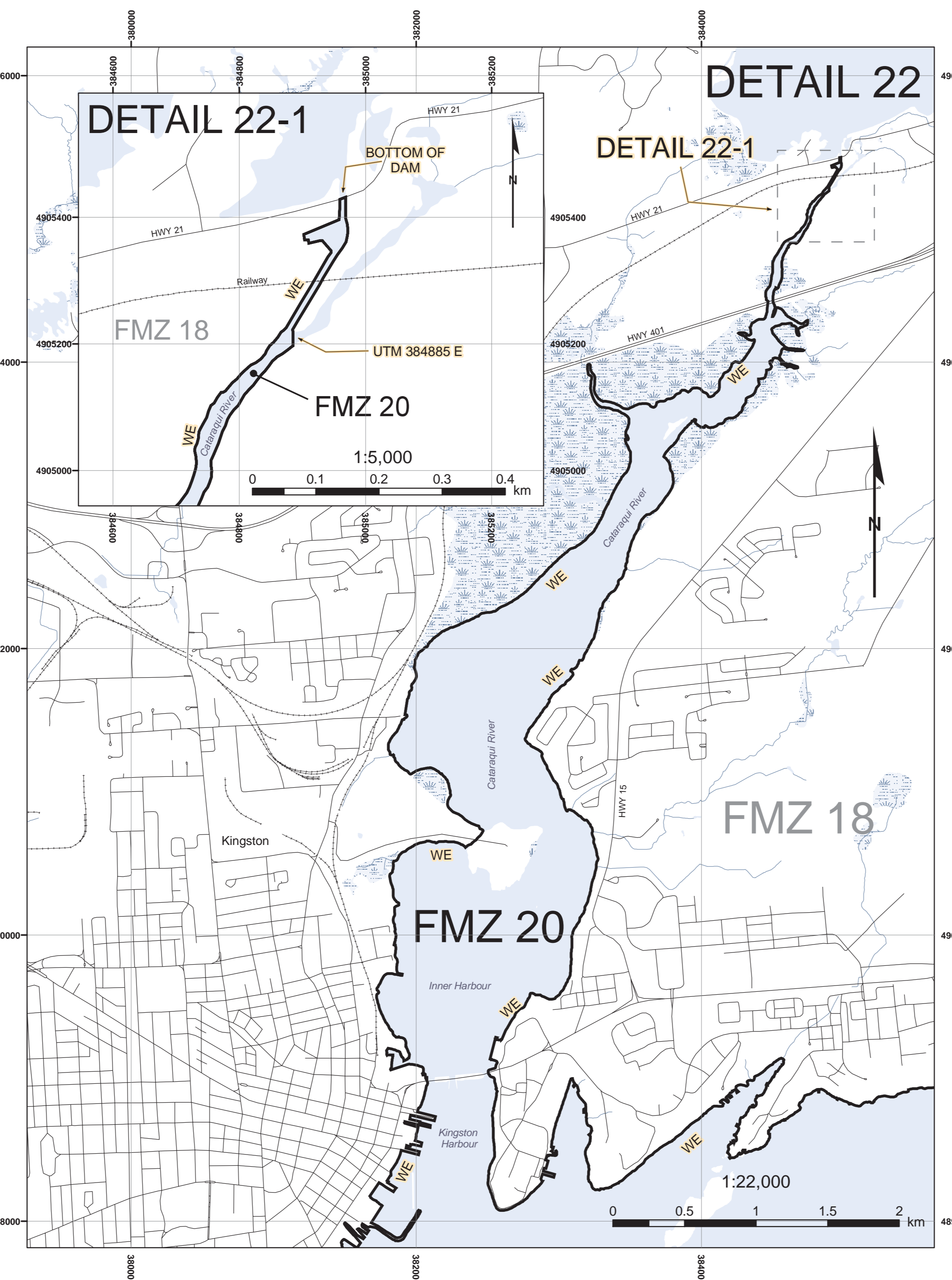
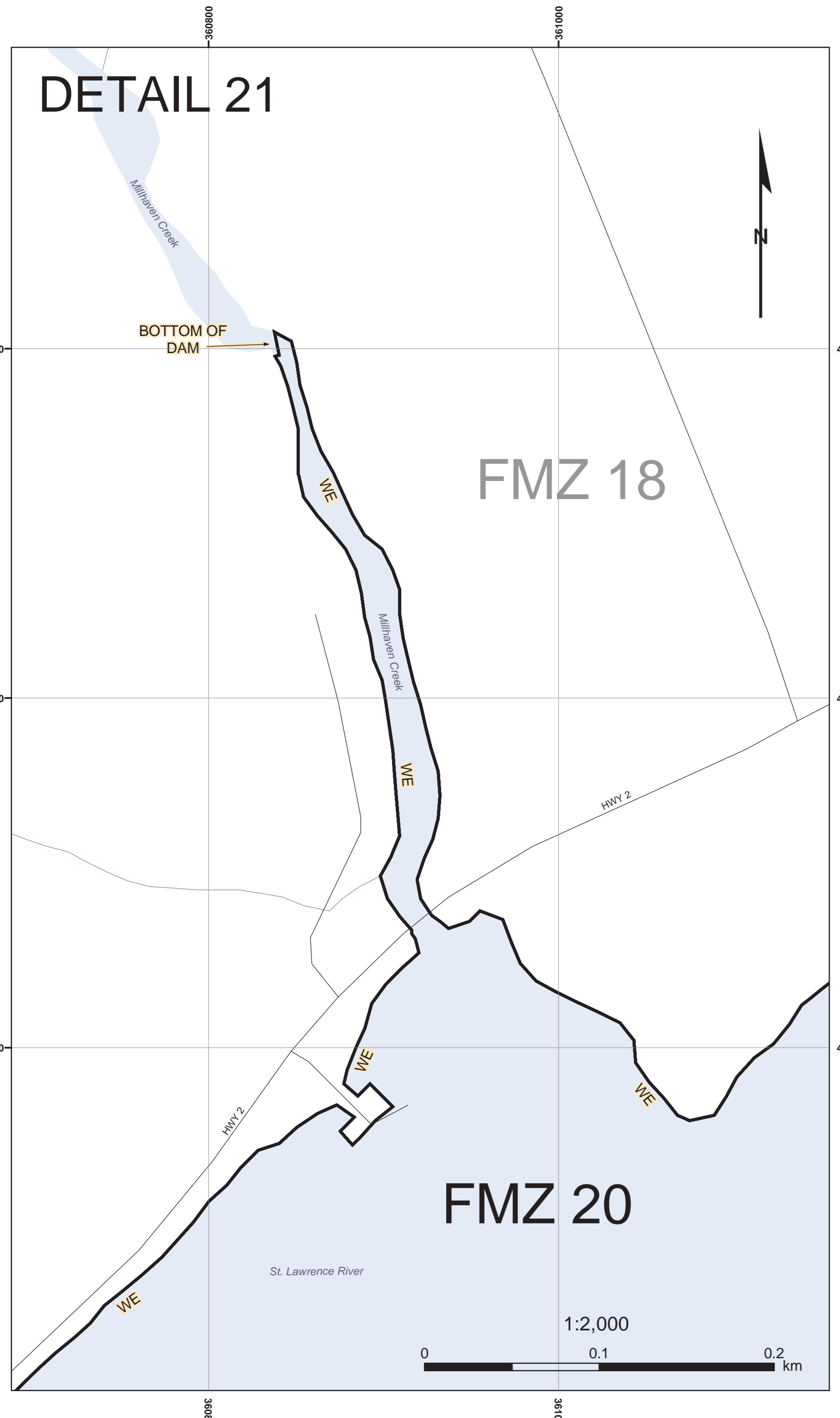
- Transportation
- Waterways
- Railway
- FMZ Fisheries Management Zone
- CL denotes Centreline
- FMZ Boundary
- Geographic Townships
- Lakes
- Wetland Area, Permanent
- Provincial Park & Crown Game Preserve
- WE denotes Water's Edge

**NOTES:**

- Map projection, grid, and coordinates are in UTM NAD 83 Zone 18, unless otherwise noted.
- Survey instructions from the Surveyor General must be obtained prior to establishing any of the boundaries on the ground.
- "CL OF ROAD" means the centreline of the pavement/gravel or the centreline of the median where the highway is divided.
- "CL OF RAILWAY" denotes the centreline of all tracks where tracks exist or the centreline of bed where no tracks exist.
- Where necessary all limits are extended unless otherwise noted.
- Where a Fisheries Management Zone limit crosses a body of water along a road or railway bridge, the downstream edge of the bridge shall be deemed to be the limit of the said Fisheries Management Zone.

**CAUTION: THIS IS NOT A PLAN OF SURVEY**

# Regulation Plan of Fisheries Management Zone 20



**LEGEND**

- Transportation
- Waterways
- Railway
- FMZ Boundary
- Geographic Townships
- Lakes
- Wetland Area, Permanent
- Provincial Park & Crown Game Preserve

FMZ Fisheries Management Zone  
C/L denotes Centreline  
WE denotes Water's Edge

**NOTES:**

- Map projection, grid, and coordinates are in UTM NAD 83 Zone 18, unless otherwise noted.
- Survey instructions from the Surveyor General must be obtained prior to establishing any of the boundaries on the ground.
- "C/L OF ROAD" means the centreline of the pavement/gravel or the centreline of the median where the highway is divided.
- "C/L OF RAILWAY" denotes the centreline of all tracks where tracks exist or the centreline of bed where no tracks exist.
- Where necessary all limits are extended unless otherwise noted.
- Where a Fisheries Management Zone limit crosses a body of water along a road or railway bridge, the downstream edge of the bridge shall be deemed to be the limit of the said Fisheries Management Zone.

**CAUTION: THIS IS NOT A PLAN OF SURVEY**

# Regulation Plan of Fisheries Management Zone 20

