



# 2014 Fishing Ontario

## Recreational Fishing Regulations Summary

(Effective January 1, 2014)

- New lake trout regulation for Zone 4
- New bass regulations for Zones 5 and 10
- New Northern pike and crappie limits for Zone 5
- New regulations for the Winnipeg River

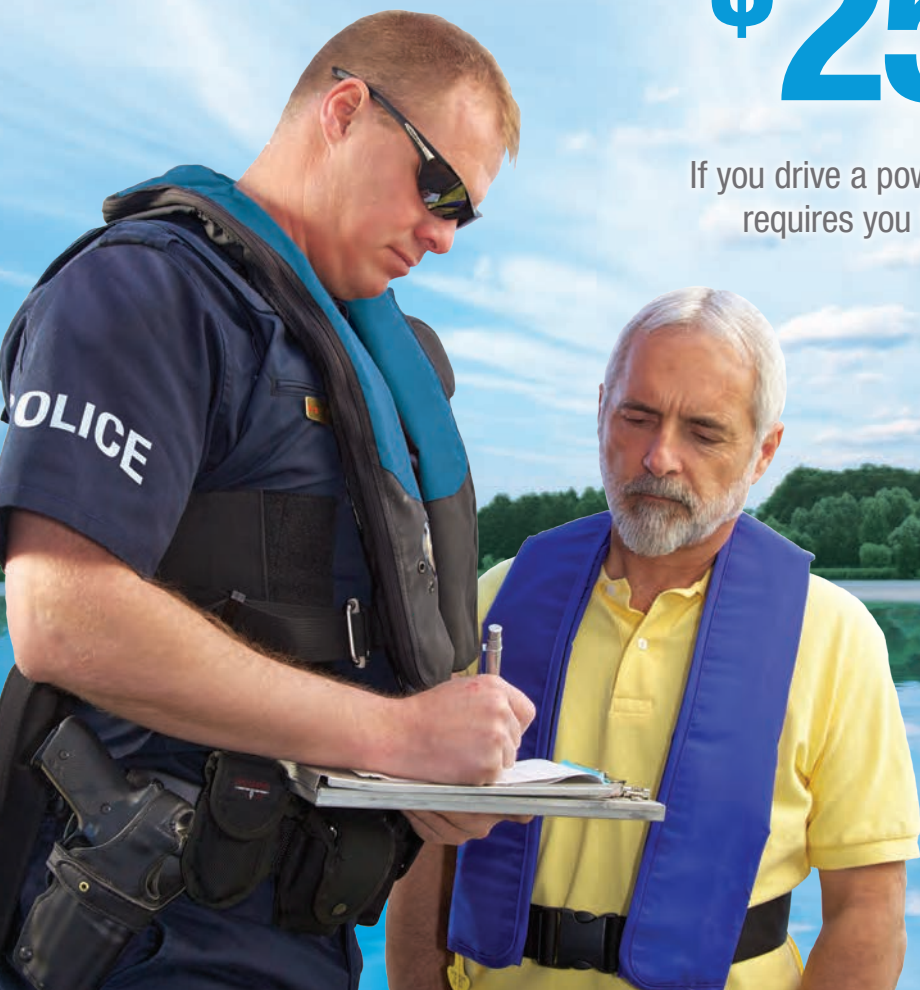
For everything you need to plan your next fishing trip visit Fish ON-Line at [ontario.ca/fishing](http://ontario.ca/fishing).

Report Resource Abuse  
Please call 1-877-847-7667  
[ontario.ca/fishing](http://ontario.ca/fishing)



# Don't risk a \$250 fine\*

If you drive a powered watercraft in Canada, federal law  
requires you to have a Pleasure Craft Operator Card.\*



*Get the card  
online today!*

\* or proof of competency | a minimum fine of \$250.

Take your  
**Boater Exam**  
**Online**<sup>®</sup>

**M N R 3 X T**

VIP  
CODE

Coupon is not valid on prior purchases. No cash value.

**\$10 OFF**

Use the VIP code to obtain  
\$10 off your ONLINE Boater  
Exam<sup>®</sup>. One per customer.  
Visit BOATERexam.com<sup>®</sup>  
for more information.





# Anderson's Lodge

DO IT RIGHT THE 1ST TIME

Box 1058, Sioux Lookout,  
Ontario, Canada P8T 1B7



Call Toll Free:  
1-800-465-1098 for our  
Free 24 page brochure

[www.andersonslodge.com](http://www.andersonslodge.com)

[fishing@andersonslodge.com](mailto:fishing@andersonslodge.com)



**Before you  
Book your Next  
Fishing Vacation...  
Check Us Out!**



**Your Canadian Fishing Destination...Where Traditions Start!**

# Has your Outdoors Card expired?



More than 610,000 Ontario-resident fishing and hunting Outdoors Cards expired on

## December 31, 2013

If your Outdoors Card has expired, renew it today:

- Online: [ontario.ca/outdoorscard](http://ontario.ca/outdoorscard)
- By phone: 1-800-288-1155
- In person: at a licence issuer



Paid for by the Government of Ontario



## Your electronic guide to fishing in Ontario



### Need help finding new spots to fish?

**FISH ON-LINE** is a one-stop shop for information on over 13,000 lakes across Ontario including:

- What fish species are available
- Directions to Ontario's lakes and waterways from anywhere in North America
- Where the province is stocking sport fish
- Depth contours for more than 1,100 lakes
- ServiceOntario locations where fishing licences are sold
- Quick links to fishing regulations ... and MORE

To use the tool go to [ontario.ca/fishing](http://ontario.ca/fishing) and click on the Fish ON-Line button.

Now available for your mobile device.  
Now with access points.



[ontario.ca/fishin](http://ontario.ca/fishin)





## TABLE OF CONTENTS

<b>Message from the Government of Ontario</b>	<b>2</b>
-----------------------------------------------	----------

<b>How to Use this Summary</b>	<b>3</b>
--------------------------------	----------

<b>Recreational Fishing Licence Information</b>	<b>4</b>
-------------------------------------------------	----------

<b>General Fishing Regulations</b>	<b>7</b>
------------------------------------	----------

Angler's Guide to Fishing Regulations	7
---------------------------------------	---

General Prohibitions – It is Illegal To	8
-----------------------------------------	---

Transporting Fish	9
-------------------	---

Ontario's Provincial Possession Limits	10
----------------------------------------	----

Bait	10
------	----

Ice Fishing	11
-------------	----

Non-angling Methods	11
---------------------	----

Provincial Boundary Waters	12
----------------------------	----

Crown Land Camping	12
--------------------	----

<b>Laws to Help Stop the Spread of Invading Species</b>	<b>13</b>
---------------------------------------------------------	-----------

<b>VHS (Viral Hemorrhagic Septicemia)</b>	<b>13</b>
-------------------------------------------	-----------

## ZONE SPECIFIC REGULATIONS

<b>Zones 1, 2 &amp; 3</b>	<b>14</b>
---------------------------	-----------

<b>Zone 4</b>	<b>18</b>
---------------	-----------

<b>Zone 5 (including Border Waters Regulations for Non-Canadian Resident Anglers)</b>	<b>22</b>
---------------------------------------------------------------------------------------	-----------

<b>Zone 6</b>	<b>28</b>
---------------	-----------

<b>Zone 7</b>	<b>34</b>
---------------	-----------

<b>Zone 8</b>	<b>42</b>
---------------	-----------

<b>Zone 9</b>	<b>48</b>
---------------	-----------

<b>Zone 10</b>	<b>50</b>
----------------	-----------

<b>Zone 11</b>	<b>58</b>
----------------	-----------

<b>Zone 12</b>	<b>62</b>
----------------	-----------

<b>Zones 13 &amp; 14</b>	<b>64</b>
--------------------------	-----------

<b>Zone 15</b>	<b>68</b>
----------------	-----------

<b>Zone 16</b>	<b>78</b>
----------------	-----------

<b>Zone 17</b>	<b>84</b>
----------------	-----------

<b>Zone 18</b>	<b>87</b>
----------------	-----------

<b>Zone 19</b>	<b>90</b>
----------------	-----------

<b>Zone 20</b>	<b>92</b>
----------------	-----------

<b>Government Offices</b>	<b>96</b>
---------------------------	-----------

Cover photo credit: Learn To Fish, 2013 (Silvia Strobl)  
With thanks to: Toronto Urban Fishing Ambassadors, Toronto and Region Conservation, the Toronto Port Authority and Boaters World, Peterborough.

## IMPORTANT NOTICE

This is a summary of information dealing with fishing licences and fishing laws. This summary is neither a legal document nor a complete collection of the current regulations. It is meant to be a convenient reference only.

For details on the current regulations see:

- Fish and Wildlife Conservation Act and regulations
- Federal Fisheries Act
- Ontario Fishery Regulations
  - Close times, fishing quotas and limits on the size of fish established in the Ontario Fishery Regulations may be changed through Variation Orders which are available at [ontario.ca/fishing](http://ontario.ca/fishing).

The maps presented in this summary are provided as a guide only. Due to the scale of the maps, the official plan (detailed information) for the boundaries of the Zones cannot be provided in this summary.

You can obtain specific details of the regulations, including more detailed maps of Zone boundaries, from [ontario.ca/fishing](http://ontario.ca/fishing) or local MNR offices.

Find the Ministry of Natural Resources at:  
[ontario.ca/mnr](http://ontario.ca/mnr)

Visit the ministry's fishing website:  
[ontario.ca/fishing](http://ontario.ca/fishing)

All proceeds from the sale of advertisements appearing in this summary support fish and wildlife management programs in Ontario. The Province of Ontario and the Ministry of Natural Resources neither endorse products or services offered in advertisements nor accept any liability arising from the use of such products or services.



## MESSAGE FROM THE GOVERNMENT OF ONTARIO



Recreational fishing is one of the most popular outdoor pursuits for Ontario residents and visitors alike. Blessed with over 250,000 lakes and countless streams and rivers, Ontario offers fishing opportunities that are almost endless. From piers in large urban centres to lakes near remote fly-in camps, there are potential angling experiences for every outdoor enthusiast.

Fishing is an excellent way to spend time together as a family. You can develop a greater connection to the natural world, unwind in a peaceful setting and strengthen family ties. A great chance to introduce young people to fishing without having to buy a licence is the Family Fishing Weekend in February, which coincides with the Family Day long weekend, and Family Fishing Week in July.

Almost all of Ontario's large cities are on or near water. That means they offer a tremendous diversity of doorstep angling opportunities. You don't have to travel great distances or rent a boat in order to fish. Urban anglers can take public transit, walk or bike to the water and then fish for such popular species as muskellunge, steelhead and walleye, as well as lesser-known fish such as carp and gar.

Ontario continues to enhance access to information for anglers through Fish ON-Line, its interactive and user friendly web tool. This year, based on recommendations from users, access points

and lake specific regulation information have been added to the tool. With Fish ON-Line, anglers can get information on over 13,000 lakes across the province, where you can purchase a fishing licence, depth maps, stocking information and more. Go to [ontario.ca/fishing](http://ontario.ca/fishing) to find out more. Fish ON-Line is your electronic guide to making the most of your fishing trips.

Many of the changes in the 2014 Regulations Summary are the result of the excellent work of Fisheries Management Zone Advisory Councils. These changes will ensure sustainable fish populations and provide quality fishing opportunities for Ontario anglers.

If you are 18 to 64 years of age and would like to fish in Ontario, you need an Outdoors Card and a fishing licence tag, unless you plan to use a one-day licence. Valid for three years, Outdoors Cards expire on December 31. If you bought your card in 2011, it expires at the end of 2013. Renew your Outdoors Card early and get the licence tag you need, especially if you plan to ice fish. Renewing your Outdoors Card couldn't be easier: go to [ontario.ca/outdoorscard](http://ontario.ca/outdoorscard), visit a ServiceOntario centre or go to an authorized licence issuer. Ontario residents have the added option of renewing by phone at 1-800-288-1155.

Each of us can do our part to keep Ontario's excellent recreational fisheries healthy and sustainable. Please read the summary and follow the rules. As we respect the natural environment and each other, we help to make Ontario a great place to get outside and enjoy the province's rich natural bounty.

### Our Cover

Do you remember the day someone took you aside and gave you your first fishing lesson? It was magic. Last summer, MNR created that magic for more than 2,300 adults and children in our new Learn to Fish pilot program offered in four provincial parks. Learn to Fish was an instant hit with contributions by Ontario Parks, Enforcement Branch, Aurora District and Fish and Wildlife Services Branch. We thank Canadian National Sportsmen's Shows for funding and OFAH TackleShare for providing the fishing equipment that allowed us to present this exciting new program. Learn to Fish will be back in 2014. Watch the MNR web page at [ontario.ca/fishing](http://ontario.ca/fishing) for more information.



### Fish and Wildlife Heritage Commission

The Fish and Wildlife Heritage Commission was created in 2002 to advise the Minister on promoting hunting, fishing and other outdoor activities, funding of the Fish and Wildlife Program, and other matters as requested by the Minister. The commission consists of nine members who represent a cross-section of key interests in the sustainable use of our fish and wildlife resources. The commission continues to work on a number of important issues, including the development of strategies to engage youth in our fishing and hunting heritage and the continued effective management of the Special Purpose Account.



## HOW TO USE THIS SUMMARY

For recreational fishing purposes, Ontario is divided into 20 Fisheries Management Zones (Zones). The map below indicates the general location of these Zones within Ontario.

Please follow these step-by-step instructions to be sure that you comply with the regulations.

**1. Make sure that you have a valid Ontario fishing licence.**

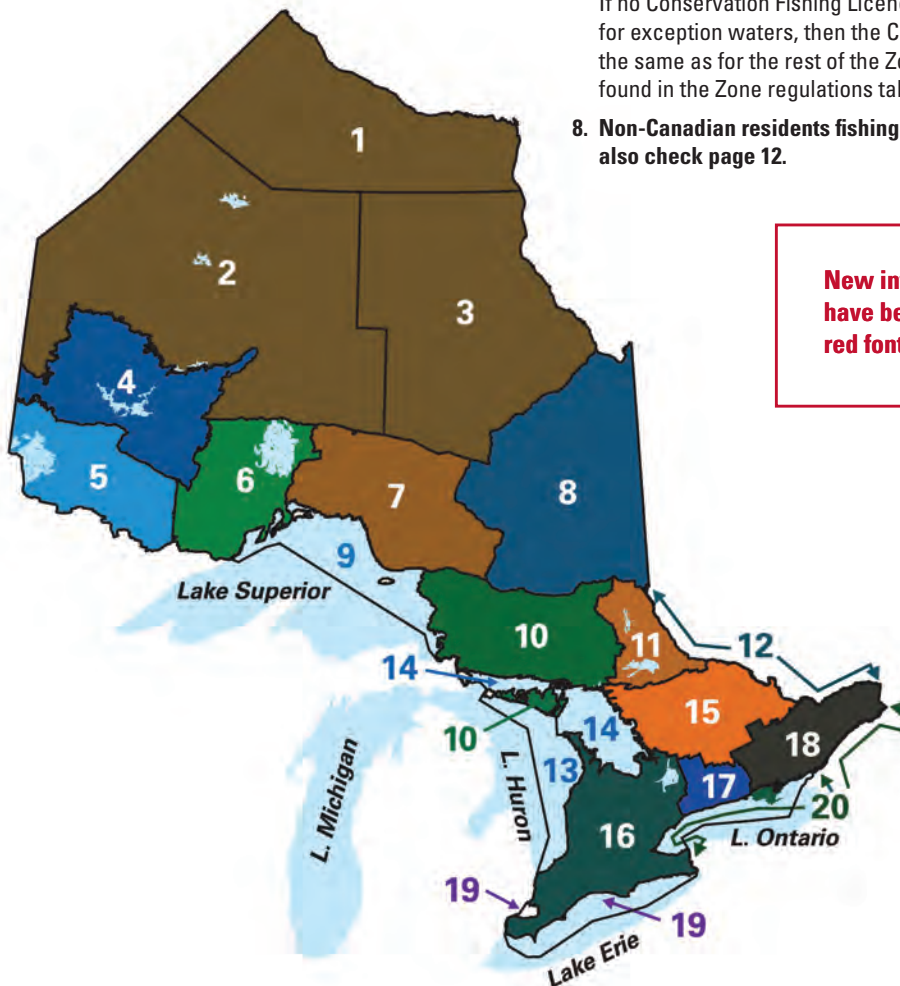
**2. Carefully read the general fishing regulations section.**

Here you will find information that applies to fishing in all Zones, including general prohibitions, definitions, as well as information on ice fishing, bait, transporting fish, non-angling methods and laws to help stop the spread of invading species.

**3. Using the map below, determine the Zone in which you plan to fish. For more detailed information, see the Zone section in which you plan to fish. For detailed maps of the Zone boundaries please visit [ontario.ca/fishing](http://ontario.ca/fishing).**

**4. Check the Zone regulations table to determine:**

- the open season for fishing for any species you plan to target in that Zone.
- the catch and possession limits and size limits, if applicable, for those species in that Zone.



**5. Remember that most catch and possession limits and some size limits are different for a holder of a Sport Fishing Licence than for a holder of a Conservation Fishing Licence.**

- **S** - refers to limits under a Sport Fishing Licence Tag.  
For example: S – 4 = catch and possession limit of four.
- **C** - refers to limits under a Conservation Fishing Licence Tag.  
For example: C – 2 = catch and possession limit of two.

**NOTE:** all size limits refer to total length – refer to Angler's Guide to Fishing Regulations, page 7.

**6. Also, don't forget to check the additional fishing opportunities for each Zone to make the most of your fishing experience.**

### THEN YOU MUST

**7. Check the exceptions to the general zone regulations for the waters or general area in which you will be fishing.**

- If there are any exceptions to the general rule for the Zone, you must comply with those exceptions.

**NOTE:** In some cases, lower limits or size limits stated in the exceptions apply only to Sport Fishing Licence Tag holders. If no Conservation Fishing Licence Tag limit or size limit is stated for exception waters, then the Conservation Licence Tag limit is the same as for the rest of the Zone for that species and can be found in the Zone regulations table.

**8. Non-Canadian residents fishing in northwestern Ontario must also check page 12.**

**New information and changes have been highlighted in bold red font for your convenience.**



## RECREATIONAL FISHING LICENCE INFORMATION

### MOST PEOPLE NEED ONE OF THE FOLLOWING RECREATIONAL LICENCE TAGS TO FISH IN ONTARIO

**Sport Fishing Licence Tag:** For anglers who want full catch and possession fishing privileges. In this summary, S - refers to limits under a Sport Fishing Licence (e.g. S - 4 = catch and possession limit of 4).

**Conservation Fishing Licence Tag:** A reduced catch and possession limit licence tag that is ideal for anglers who want to live-release the majority of fish caught. Under this licence tag, anglers must immediately release muskellunge, Atlantic salmon and aurora trout. In this summary, C - refers to limits under a Conservation Fishing Licence (e.g. C - 2 = catch and possession limit of 2).

Refer to the Zone tables and the exceptions for catch and possession limits.

### RESIDENCY DEFINITIONS

**Ontario Resident:** An Ontario resident is defined as a person whose primary residence is in Ontario and who has lived in Ontario for a period of at least six consecutive months during the 12 months immediately before applying for a licence.

**Canadian Resident:** A Canadian resident is defined as a person who is a non-Ontario resident and whose primary residence is in any part of Canada and who has lived in Canada for a period of at least six consecutive months during the 12 months immediately before applying for a licence.

**Non-Canadian Resident:** A person who is neither an Ontario nor Canadian resident.

### RECREATIONAL FISHING LICENCE INFORMATION FOR ONTARIO RESIDENTS AND CANADIAN RESIDENTS

**For Ontario Residents,** a complete and valid licence to fish consists of an Outdoors Card or a Temporary Outdoors Card accompanied by a valid fishing licence tag for Ontario residents. This is either carried as a separate document from the Outdoors Card or printed on the back of the card when the licence and Outdoors Card are purchased or renewed at the same time. **Note: Outdoors Cards are not required with 1-day licences.**

Ontario Resident fishing licence tags are available through licence issuers across Ontario, at [ontario.ca/outdoorscard](http://ontario.ca/outdoorscard) or the automated telephone licensing line at 1-800-288-1155 (renewals only).

**For Canadian Residents,** a complete and valid licence to fish consists of an Outdoors Card or a Temporary Outdoors Card accompanied by a valid fishing licence tag for Canadian residents. This is either carried as a separate document from the Outdoors Card or printed on the back of the card when the licence and Outdoors Card are purchased or renewed at the same time. **Note: Outdoors Cards are not required with 1-day licences.**

The Outdoors Card is a plastic, wallet-sized card, valid for three calendar years and is used for identification and administration purposes.

Canadian Resident Outdoors Cards and fishing licence tags are available through licence issuers across Ontario or at [ontario.ca/outdoorscard](http://ontario.ca/outdoorscard).

**A person is deemed to be the holder of a Recreational Fishing Licence if they are:**

1. Residents of Ontario and Canada under 18 years old, or 65 years of age or older and in possession of any licence, permit, certificate or identification card issued by the Government of Canada or a

provincial or territorial government of Canada that indicates their name and date of birth.

2. Disabled Ontario and Canadian residents eligible for and in possession of:

- a valid Canadian National Institute for the Blind National Identity Card issued to them; or,
- A valid Accessible Parking Permit issued under the *Highway Traffic Act*; or,
- a black and white photocopy or printed version of an electronic copy of a valid Accessible Parking Permit issued under the *Highway Traffic Act* accompanied by any licence, permit, certificate, or identification card issued by the Government of Canada or a provincial or territorial government of Canada that indicates the person's name and date of birth; or,
- any licence, permit, certificate or identification card issued by the Government of Canada or a provincial or territorial government of Canada that indicates the person's name and date of birth where the individual must be accompanied by and require the direct assistance of another person to fish and follow applicable fishing laws due to a condition of mental impairment or a developmental disability, a learning disability or dysfunction, or a mental disorder. The person accompanying the above person does not require a fishing licence if they are only assisting, but must have a licence if they wish to engage in fishing.

**Those who qualify to fish with a deemed licence must follow the same catch and possession limits as a Sport Fishing Licence.**

**Aboriginal people:** Members of Ontario Aboriginal communities having established Aboriginal or treaty rights do not require an Outdoors Card or Ontario fishing licence tag to take fish for personal use within their traditional or treaty territory. Personal use means use for food, social or ceremonial purposes. Individuals should be prepared to provide identification when showing their community membership. Members of Aboriginal communities fishing outside of their traditional or treaty areas must have a valid Ontario Outdoors Card and fishing licence tag and follow the corresponding seasons, limits and exceptions.

### RECREATIONAL FISHING LICENCE INFORMATION FOR NON-CANADIAN RESIDENTS

Anyone who is not an Ontario or Canadian resident (see residency definitions on this page) is considered a non-Canadian resident for the purposes of fishing licence regulations. Most non-Canadian residents require an Ontario fishing licence to fish in Ontario.

**For Non-Canadian Residents,** a complete and valid licence to fish consists of an Outdoors Card or a Temporary Outdoors Card accompanied by a valid fishing licence tag for non-Canadian residents. This is either carried as a separate document from the Outdoors Card or printed on the back of the card when the licence and Outdoors Card are purchased or renewed at the same time. **Note: Outdoors Cards are not required with 1-day licences.**

- Non-Canadian residents 18 years of age and over must purchase an Outdoors Card and fishing licence tag. **(NOTE: Non-Canadian residents 65 years of age or older are not exempt from requiring a licence.)**
- Non-Canadian residents under 18 years of age may fish without a licence if accompanied by a person who has a valid Outdoors Card and fishing licence tag. Any fish kept are part of the catch and possession limit of the person who holds the licence. As another option, non-Canadian residents under 18 years of age may purchase an Outdoors Card and fishing licence tag to have their own limits.



## RECREATIONAL FISHING LICENCE INFORMATION (CONTINUED)

- Non-Canadian resident Outdoors Cards and fishing licence tags are available through licence issuers across Ontario and at [ontario.ca/outdoorscard](http://ontario.ca/outdoorscard).
- For non-Canadian resident groups of children (at least five people under the age of 18 years), there is a special licence for members of an organized camp. This licence is available from participating ServiceOntario centres and licence issuers.

**NOTE:** Non-Canadian residents camping on Crown lands in northwestern Ontario are subject to conservation licence tag limits, except in the border waters area (see page 12).

**\*Canadian/non-Canadian resident anglers and hunters are reminded to bring their Outdoors Card when they return to Ontario to fish or hunt.**

### APPLYING FOR YOUR OUTDOORS CARD

The delivery time for an Outdoors Card is approximately 20 days. If you've applied for an Outdoors Card and haven't received it within the stated timeframe, call the Outdoors Card Centre at 1-800-387-7011.

#### What you need to know about your Outdoors Card.

- You must notify the Ministry of Natural Resources of any address or name change **within 10 days** of the change. You can change your

address or name by calling the Outdoors Card Centre at 1-800-387-7011.

- You must carry your Outdoors Card/Temporary Outdoors Card and fishing licence tag with you whenever you are fishing. If a Conservation Officer asks to see your Outdoors Card, the law states you must show it.
- Your Outdoors Card is not transferable to another person - it provides privileges to you alone.
- 1-year fishing licence tags expire December 31st of the year printed on the licence tag.
- Three-year fishing licence tags expire at the same time as the Outdoors Card, on December 31st of its third year. Your card's expiry year is shown following the 15-digit card number.
- It is an offence to attempt to obtain more than one card. It is also an offence to provide false information when applying for your Outdoors Card.
- If your Outdoors Card is lost or stolen, please visit a local issuer or Service Ontario Centre that offers MNR services for replacement. A fee will apply.
- New anglers are able to purchase their first Outdoors Card online at [ontario.ca/outdoorscard](http://ontario.ca/outdoorscard).
- If you require more information about your Outdoors Card or fishing licence tag, call the Outdoors Card Centre from anywhere in North America at 1-800-387-7011.

# NEW LOOK FOR OUTDOORS CARDS



**Outdoors Cards** now have an updated look, and the cards are the same whether you are a resident or a non-resident.

In addition, the new cards are thermal-printed (rather than embossed) for greater durability.

If your Outdoors Card has expired, renew it today using one of these renewal methods:

- online: [ontario.ca/outdoorscard](http://ontario.ca/outdoorscard)
- call toll free: **1-800-288-1155** (Ontario residents only)
- at licence issuers

For more information on the Outdoors Card call 1-800-387-7011.

## RECREATIONAL FISHING LICENCE INFORMATION (CONTINUED)

The 2014 annual licence tag fees listed in this summary are in effect from January 1, 2014, until December 31, 2014.

For the location of the licence issuer nearest you, visit [ontario.ca/outdoorscard](http://ontario.ca/outdoorscard) or call 1-800-387-7011.

PRODUCTS	2014 FEES			PRODUCT AVAILABILITY		
	ONTARIO RESIDENTS	CANADIAN RESIDENTS	NON-CANADIAN RESIDENTS	INTERNET*	AUTOMATED TELEPHONE LICENSING LINE**	LICENCE ISSUER*
Outdoors Card	\$9.68	\$9.68	\$9.68	✓	✓	✓
Three-year Sport Fishing Licence Tag	\$86.68	\$162.08	\$244.72	✓	✓	✓
Three-year Conservation Fishing Licence Tag	\$49.39	\$96.38	\$151.57	✓	✓	✓
1-year Sport Fishing Licence Tag	\$28.89	\$54.03	\$81.57	✓		✓
1-year Conservation Fishing Licence Tag	\$16.46	\$32.13	\$50.52	✓		✓
One-day Sport Fishing Licence				✓		✓
+Outdoors Card not required with this licence	\$13.23	\$13.23	\$22.44	✓		✓
Eight-day Sport Fishing Licence Tag ***	N/A	N/A	\$52.41	✓		✓
Eight-day Conservation Fishing Licence Tag ***	N/A	N/A	\$29.97	✓		✓
Non-Canadian Resident Angling Licence for a Member of an Organized Camp	N/A	N/A	\$5.98			✓

\*Licence transactions over the Internet or with licence issuers after the renewal of an Outdoors Card will be carried as a separate document. Licences purchased on the Internet must be printed and carried with your valid Outdoors Card while fishing.

\*\* Available to Ontario residents only. Three-year licence tag purchase is only available with Outdoors Card renewal when using this method.

\*\*\* Eight-day fishing licences are valid for eight consecutive calendar days. A calendar day is a 24-hour period starting at 12:00 midnight.

## Your licence fees – Ensuring great fishing for years to come

When you buy a fishing or hunting licence, the fees go directly to managing Ontario's world-class fish and wildlife resources.



Monitoring and Assessment



Fish Culture and Stocking

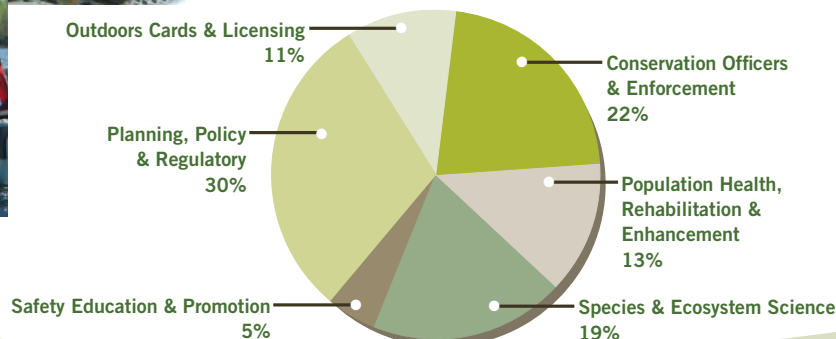


Enforcement

All licence fees, fines and royalties go into the Fish and Wildlife Special Purpose Account which funds fish and wildlife management programs such as monitoring populations and enforcing regulations.

For 2013/14 the Special Purpose Account will contribute approximately \$70 million to fish and wildlife management in Ontario.

To learn more visit [ontario.ca/fishing](http://ontario.ca/fishing)





# GENERAL FISHING REGULATIONS

## ANGLER'S GUIDE TO FISHING REGULATIONS

**NOTE:** This section contains important information that anglers must understand to make sure they follow the regulations.

**Additional Fishing Opportunities** – There are some waters where regulations for certain species are more liberal than the Zone regulations. These include areas where anglers may fish for a species during part or all of the time when the season is generally closed in the Zone and include extended seasons or open all year seasons for some species. Often these additional opportunities are provided through fish stocking.

**Aggregate Limits** – Aggregate limits are catch and possession limits for a combination of fish species. Where there are aggregate limits, you may not catch and retain a separate limit of each species. In this summary, aggregate limits apply to: walleye and sauger; largemouth and smallmouth bass; and black and white crappie. The aggregate limits for these species can be found in the Zone-wide tables or in the exceptions for each Zone. See also Catch and Possession Limits, below.

**Aggregate Limits for Trout and Salmon** – Throughout the province there are standard aggregate limits for all species of trout and salmon in combination. You may only catch and keep in one day or possess no more than five trout and salmon in total under a Sport Fishing Licence (**S** – 5) or two trout and salmon in total under a Conservation Fishing Licence (**C** – 2). **NOTE:** In addition to the aggregate limit, you may not exceed individual species limits where they are otherwise stated (e.g., the **S** limit for Atlantic salmon is one and you may not catch and keep or possess more than one Atlantic salmon at any time).

**Angling** – Angling means fishing with a line that is held in the hand or attached to a rod that is held in the hand or closely attended.

**Artificial fly** – An artificial fly means a hook dressed with silk, wool, fur, feathers or similar material, but does not include other types of artificial lures.

**Artificial Lure** – An artificial lure means a spoon, plug, jig, artificial fly or other such device that is designed to catch fish by means of angling.

**Bait** – There are some areas of the province where the use of any form of bait is not allowed. Bait includes live or dead animals, plants or parts. See Bait (page 10), or exceptions to the Zone regulations for the Zone where you are fishing.

**Baitfish** – Some species of fish may be used as bait in some areas (see Bait, page 10).

**Barbless Hook** – A barbless hook means a hook without barbs or one that has barbs that are compressed so as to be completely in contact with the shaft of the hook.

**Catch and Possession Limits** – The **catch** limit is the number of fish you are allowed to **catch and keep in one day** and includes fish that are not immediately released and any fish eaten or given away. The **possession** limit is the number you are allowed to have in your possession on hand, in cold storage, in transit, or anywhere. Possession limits are the same as one day's catch limit except where otherwise specified.

In this summary:

- **S** – refers to limits under a Sport Fishing Licence Tag (For example: **S** – 4 = catch and possession limit of four).
- **C** – refers to limits under a Conservation Fishing Licence Tag (For example: **C** – 2 = catch and possession limit of two).

If you catch a fish after reaching the daily catch or possession limit for that species, the fish must be released immediately back to the water (see Ontario's Catch and Retain Rules, page 9). If the limit is zero, anglers may practise catch and release only, and any fish caught must be released immediately back into the water in a manner that does not harm the fish. For some species there are no limits and no reference will be made to a limit in this summary (see Size Limits, page 8).

**Change of Address** – An Outdoors Card holder must notify the Ministry of Natural Resources of any address or name change within 10 days of the change. For additional information please see page 5 of this summary.

**Check Stations** – Conservation officers operate random "Fish Check Stations" throughout the year. At these stations, conservation officers collect information on fish taken and make sure that regulations are being followed in order to better manage our fisheries resources. Remember to keep all licences, equipment and fish easily accessible for inspection.

**Competitive Fishing Events** – Live release boats for competitive fishing events must have a licence in order to transport the catches of multiple anglers and be in possession of more than an individual's possession limit of fish.

**Conservation Officers** – Conservation officers enforce fisheries regulations in the Province of Ontario. They have powers of inspection, arrest, search and seizure under the various statutes they enforce, including the *Fish and Wildlife Conservation Act* and the *Fisheries Act*. When carrying out their duties, conservation officers may:

- Stop and inspect a vehicle, boat or aircraft
- Ask questions relevant to the inspection
- Inspect buildings or other places
- Require assistance to complete inspections
- Enter onto private property to perform their duties
- Search with a warrant
- Search without a warrant in circumstances requiring immediate action
- Seize items related to an offence
- Arrest anyone they believe has committed, is committing, or is about to commit an offence.

**Crappie** – For the purpose of this summary, crappie includes both black crappie and white crappie.

**Exceptions** – In specified waters, there are exceptions to the general regulations established for each Zone. These include fish sanctuaries; bait and gear restrictions; and different seasons, limits and size limits for some species. **Anglers must check the exceptions for the waters where they will be fishing.**

**NOTE:** Some waters are grouped with other waters that have the same regulatory exceptions and these will generally be listed under the proper name for the largest or most significant water body. **If there is nothing stated in the exceptions, then the regulations for the Zone apply.**

**Export of Fish** – A person may, on leaving Ontario, take no more than the designated limits for fish.

## GENERAL FISHING REGULATIONS (CONTINUED)

**Fish Sanctuaries** – Fish sanctuaries are described in the exceptions to Zone regulations. No fishing of any kind is permitted in a fish sanctuary. Some bodies of water, or parts of them, are declared fish sanctuaries for all or part of the year. Fish sanctuaries are not always marked with signs. **Sanctuary dates are inclusive; all dates including the first and last dates stated in the summary are closed.**

**Fisheries Management Zone or Zone** – The province is divided into 20 Fisheries Management Zones for which there are general regulations that establish open seasons, limits and size limits (where applicable) for popular fish species (see also Exceptions, page 7).

**Hook** – A hook includes a single-pointed or multiple-pointed hook on a common shaft but does not include a snagger or spring gaff. The number of hooks includes any single-pointed or multiple-pointed hooks that are part of a lure.

**Hooks and Lines** – An angler may use only one line, unless otherwise stated in the regulations. Two lines may be used when angling from a boat in parts of the Great Lakes (see exceptions to the general regulations) and for ice fishing in many areas (see Ice Fishing, page 11). A fishing line must not have more than four hooks attached.

**Lead Sinkers and Jigs** – It is illegal to use or possess lead fishing sinkers or jigs in Canada's National Parks and National Wildlife Areas. Further information is available at [http://www.cws-scf.ec.gc.ca/ff-psp/index\\_e.cfm](http://www.cws-scf.ec.gc.ca/ff-psp/index_e.cfm)

**Live Holding Boxes** – If you use a live holding box or impounding device, it must be clearly marked with your name and address and it must be legible without having to lift the box, unless it forms part of or is attached to a boat. Any fish in holding boxes are part of your limit. Always monitor fish in your possession; allowing fish to waste is an offence. Catch and retain possession limits apply to live holding boxes.

**Livewell** – A livewell is a compartment designed to keep fish alive. For a livewell to be used to selectively release bass, walleye and northern pike, it must be attached to or form part of a boat, hold a total volume of not less than 46 litres (10 gallons) of water, have the capacity for water exchange and be mechanically aerated at all times when live fish are being held in it (see Ontario's catch and retain rules, page 9). **Remember, live fish may not be transported overland without a permit.** Livewells should be drained before leaving a waterbody.

**Open Seasons** – Fishing season opening and closing dates vary depending on the species and the area. Dates are inclusive; all dates including the first and last dates stated in the summary are open or closed. **It is illegal to attempt to catch fish for which the season is closed, even if you are going to release them.** Fish accidentally caught during the closed season must be immediately released back to the water. Unless stated otherwise, species that are not listed (such as sucker and rock bass) have a year-round open season.

**Pacific Salmon** – For the purpose of this summary, Pacific salmon include chinook salmon, coho salmon and pink salmon.

**Size Limits** – All size limits refer to **total length** which is a measure from the tip of the mouth with the jaws closed to the tip of the tail, **with the tail fin lobes compressed to give the maximum possible length.** Provincial regulations are established using the metric system.

**NOTE:** If you catch a fish in a restricted size range, you must release it immediately (see Units of Measure).

**Sunfish** – For the purpose of this summary, sunfish includes pumpkinseed, bluegill, green sunfish, warmouth, orange spotted sunfish, longear sunfish and *Lepomis* hybrids.

**Muskellunge** – **For the purposes of this summary, muskellunge includes muskellunge and hybrids of muskellunge and Northern pike.**

**Units of Measure** – There are many units of measure referred to in the summary. Provincial regulations are established using the metric system and converted to imperial measurement units for the convenience of anglers. The following short forms are used:

- km = kilometre (or mi. = mile)
- m = metre (or ft. = feet)
- cm = centimetre (or in. = inches)

### GENERAL PROHIBITIONS – IT IS ILLEGAL TO:

- Transport live fish, other than baitfish, taken from Ontario waters or to transfer or stock any fish into Ontario's waters without a special licence to transport or stock fish.
- Transfer live fish or live spawn from one body of water to another without the authorization of the Ministry of Natural Resources.
- Possess any of the following live invasive species: rudd, ruffe, bighead carp, black carp, grass carp, silver carp, round goby, tubenose goby or any member of the snakehead family.
- Use live fish other than those listed as baitfish (page 10) for bait.
- Fish for or possess the following specially protected fish species: American eel, cutlip minnow and redbreasted dace.
- Sell or buy any recreationally-caught fish (including taxidermy mounts), crayfish, leeches, frogs, fish eggs or spawn. Only holders of commercial fishing or commercial bait licences may sell their catch.
- Possess a spring gaff, snagger or spear gun within 30 m (98 ft.) of any waters. **A spring gaff includes any device which uses a mechanical spring, other than the fishing rod under tension, to set the hook for an angler.** No person shall take fish with a gaff, snare, snagger or spear gun. A gaff, other than a spring gaff, may be used to assist in landing fish caught by lawful means.
- Catch a fish by impaling or snagging it with a hook through any part of the body other than the mouth – any fish hooked in this way must be released immediately.
- Take fish by any means other than angling, spear, bow and arrow, net or bait fish trap.
- Possess a spear for the purpose of fishing on or within 30 m (98 ft.) of the edge of any waters except when fishing in accordance with the regulations (see Non-angling Methods, page 11).
- Use artificial lights to attract fish except:
  - to fish for smelt, or to fish for lake whitefish or lake herring with a dip net
  - if the light is part of a lure attached to a line used in angling.
- Use dynamite or other explosives to take or destroy fish.
- Fish within 25 m (81.8 ft.) of a pound net or fish culture cage.
- Fish within 22.9 m (75 ft.) downstream from the lower entrance to any fishway or canal, obstacle, or any device designed to assist fish around an obstacle.
- Abandon fish or permit the flesh to spoil, if the fish is suitable for human consumption.



## GENERAL FISHING REGULATIONS (CONTINUED)

### ONTARIO'S CATCH AND RETAIN RULES

Generally, daily catch limits include all fish that are retained for any period of time and not **immediately** released.

Anglers fishing from a boat may catch, hold, and selectively live release more walleye, northern pike, largemouth or smallmouth bass than the daily limit, **provided:**

- (a) the fish are held in a livewell with a mechanical aerator operating at all times (see Anglers Guide, page 8, for livewell requirements),
- (b) the fish comply with any applicable size limits,
- (c) the Sport or Conservation Fishing Licence daily catch and retain limits for walleye or northern pike are not exceeded at any one time,
- (d) no more than six largemouth or smallmouth bass (or any combination) caught under a Sport Fishing Licence are retained at any one time, and

- (e) the Conservation Fishing Licence catch and retain limits for largemouth and smallmouth bass (or any combination) are not exceeded at any one time.

Anglers are reminded to closely monitor the condition of fish held in a livewell. Only fish that are in such a condition that they will survive may be released. Releasing a fish that will not survive and allowing the flesh of that fish to be wasted is an offence. **Any fish not live-released are part of your catch limit and your possession limit.**

### TRANSPORTING SPORT FISH IN ONTARIO

It is contrary to the *Ontario Fishery Regulations* to stock or transport live sport fish without a permit.

Anglers need to ensure they are transporting fish in compliance with the regulations, which are designed to protect fisheries resources. The fish that you catch and keep may be cleaned. However, please remember that **fish taken from waterbodies where size limits are in effect must be readily measurable at all times, unless** the fish are:

- Being prepared for immediate consumption
- Prepared at an overnight accommodation for storage
- Being transported on the water from a temporary overnight accommodation to your residence and you are not engaged in sport fishing

- Being transported overland.

Do not transport live fish overland in a livewell filled with water. Fish must be dead and should be transported on ice.

In addition, when packaging fish you must ensure that a conservation officer can easily determine:

- The number of fish in your possession
- The species of fish in your possession. This may require leaving a large patch of skin, the head, or some other identifying feature depending on the species of fish (e.g. lake whitefish vs. lake herring).

### TIPS FOR PACKAGING FISH


1. All fish must be packaged so that they can be easily counted and identified, not just those with limits.
2. To ensure fish can be easily counted, package each fish separately, or arrange fillets spread flat in a clear freezer bag. **DO NOT** freeze fillets in a milk carton, margarine tub or other container. A large lump of fillets frozen together in bags is also unacceptable.
3. Since anglers often transport or store various species of fish, it's their responsibility to ensure every fillet of their catch can be easily identified. Ensure you leave at least a large patch of skin on all fish fillets for identification purposes. Some species (e.g. lake whitefish or lake herring) may require additional identifying features such as the head.
4. Conservation officers may inspect your catch at any time. Always have your fish and your licence easily accessible, and place coolers of fish where they can be easily inspected.
5. If a conservation officer inspects the sport fish you're transporting and they are improperly packaged:
  - your catch may be seized for evidence
  - you could get a ticket and be fined
  - you may have to attend court, usually close to where the inspection took place, which may be far from where you live.



- Frozen fish fillets without skin attached
- Species cannot be identified
- Numbers can be counted



- Fillets form a frozen block
- Numbers cannot be counted
- Species cannot be determined on all fillets



- Walleye fillets properly packaged
- Whole skin attached
- Can be counted and identified



- Walleye fillets
- Patch of skin attached
- Can be counted and identified



- Perch and Walleye fillets
- Patch of skin attached



- Pike fillets
- Individually packaged

## GENERAL FISHING REGULATIONS (CONTINUED)

### ONTARIO'S PROVINCIAL POSSESSION LIMITS

While the regulations for a specific Fisheries Management Zone limit the number of fish an individual can catch and retain from that zone, provincial possession limits limit the total number of fish of a given species a person can have in their possession (including storage)

which have been harvested from more than one zone. Always check the regulations for the zone in which you are fishing to ensure that you aren't exceeding the catch and possession limit for that zone.

SPECIES	PROVINCIAL POSSESSION LIMIT	SPECIES	PROVINCIAL POSSESSION LIMIT	SPECIES	PROVINCIAL POSSESSION LIMIT
Walleye or Sauger or any combination	6	Muskellunge	1	Pacific salmon	5
Largemouth bass or Smallmouth bass or any combination	6	Brook trout	5	Atlantic salmon	1
Northern pike	6	Brown trout	5	Lake whitefish	25
		Rainbow trout	5	Lake sturgeon	1
		Lake trout	3	Channel catfish	12
		Splake	5	Aurora trout	1

### BAIT

Only individuals with a valid bait licence can sell baitfish and leeches. Anglers with a valid recreational fishing licence may capture their own bait for personal use as follows:

BAIT	LIMIT	NOTES
Baitfish	120 Includes those caught and/or purchased. See list of permitted baitfish species.	Only resident anglers may capture baitfish, using the methods outlined below.  One baitfish trap no more than 51 cm (20 in.) long and 31 cm (12.2 in.) wide can be used day or night. Baitfish traps must be clearly marked with the licence holder's name and address.  One dip-net no more than 183 cm (6 ft.) on each side if square, or 183 cm (6 ft.) across if circular, during daylight hours only (after sunrise and before sunset).  <b>Dip-nets and baitfish traps may not be used in Algonquin Park.</b>
Leeches	120 Includes those caught and/or purchased.	Only one leech trap no more than 45 cm (17.7 in.) in any dimension can be used day or night to capture leeches. Leech traps must be clearly marked with the licence holder's name.
Crayfish	36	Must be used in same water body where caught. May not be transported overland. May be captured using the methods outlined for baitfish above.
Frogs	12	Only northern leopard frogs may be captured or used as bait.

**NOTE:** The capture and use of bait is not allowed in some waters (see other Zone regulations or exceptions for the Zone you are fishing in).

**SALAMANDERS CANNOT BE CAPTURED, IMPORTED, OR USED AS BAIT IN ONTARIO.**

### IMPORT OF BAIT

It is illegal to bring any crayfish, salamanders, live fish or leeches into Ontario for use as bait.

### NO RELEASE OF BAIT

It is illegal to release any live bait or dump the contents of a bait bucket, including the water, into any waters or within 30 m of any waters (see page 13).

### BAITFISH

Please note that a number of changes have been made to bait regulations to protect rare and endangered species, conserve biodiversity and prevent the spread of invasive species. Anglers may not use live yellow perch and alewife as bait anywhere in Ontario.

#### Baitfish

Anglers are responsible to ensure that any baitfish in their possession are permitted baitfish. Only the fish species listed below may be used as live bait:

#### Minnows

Blacknose shiner  
Blackchin shiner  
Bluntnose minnow  
Brassy minnow  
Central stoneroller  
Common shiner  
Creek chub  
Eastern blacknose dace  
Emerald shiner  
Fallfish  
Fathead minnow  
Finescale dace  
Golden shiner  
Hornyhead chub  
Lake chub  
Longnose dace  
Mimic shiner  
Northern redbelly dace  
Pearl dace  
Redfin shiner  
River chub  
Rosyface shiner  
Sand shiner  
Spotfin shiner  
Spottail shiner  
Striped shiner

#### Suckers

Longnose sucker  
Northern hog sucker  
Shorthead redhorse  
Silver redhorse  
White sucker

#### Others

Central mudminnow  
Lake herring (cisco)  
Trout-Perch

#### Sticklebacks

Brook stickleback  
Ninespine stickleback  
Threespine stickleback

#### Sculpins

Mottled sculpin  
Slimy sculpin

#### Darters and Logperch

Blackside darter  
Fantail darter  
Iowa darter  
Johnny darter  
Least darter  
Rainbow darter  
River darter  
Tessellated darter  
Logperch



## GENERAL FISHING REGULATIONS (CONTINUED)

### GAME AMPHIBIANS AND REPTILES

Holders of valid recreational fishing licences may catch and retain bullfrogs and snapping turtles during open seasons. For details on harvest areas, season dates and catch and possession limits, see the Ontario Hunting Regulations Summary.

### ICE FISHING

Two lines may be used for ice fishing except in a limited number of waters (see the exceptions for the Zone in which you are fishing). You must be within 60 m (197 ft.) at all times of any line or tip-up you are using when ice fishing and you must have a clear and unobstructed view of the lines being used at all times. Any spring-loaded device which sets the hook for an angler may not be possessed within 30 m (98 ft.) of any waters.

### ICE HUT REGISTRATION

Ice fishing huts must be registered if they are being used in the following Fisheries Management Zones and must be removed by the dates indicated below. To register an ice fishing hut contact your local MNR office. Once registered, an ice fishing hut can be used anywhere in Ontario.

#### ZONES IN WHICH ICE HUT REGISTRATION IS REQUIRED

17, 20	March 1
14, 16, 18, 19	March 15
9, 10, 11, 15	March 31
12	Above Lake Timiskaming Dam - March 31 Below Lake Timiskaming Dam - March 15

Ice hut registration numbers must be at least 6.3 cm (2.5 in.) in height and clearly displayed on the outside of the hut.

You do not need to register your ice hut or abide by specific removal dates:

- in Zones 1-8 and 13, or
- if your ice hut is a tent made of cloth or synthetic fabric that has a base area of seven square metres (75.4 square feet) or less when erected.

**Note:** It is an offence under the Public Lands Act to leave your ice hut out after ice break up, regardless of whether registration and removal dates apply.

### NON-ANGLING METHODS OF CAPTURING FISH

Residents and non-Canadian residents with a valid recreational fishing licence may fish with one dip net, one seine net, one spear or a bow and arrow for the species and during the periods outlined below.

**Dip nets** may be no more than 183 cm (6 ft.) on each side if square, or 183 cm (6 ft.) in diameter, if circular.

**Seine nets** may be no more than 10 m (32.8 ft.) long and 2 m (6.5 ft.) high.

**Spears** cannot be possessed on or within 30 m (98 ft.) of the edge of any waterbody except when fishing for carp and white sucker as described on this page. **Northern pike spearing is not allowed.**

**Bow and arrow:** includes all longbows.

SPECIES AND GEAR TYPE	OPEN SEASON	ZONE	LIMIT
<b>Smelt</b> Dip net and seine (day or night)	March 1 to May 31	6, 7, 8, 9, 10, 11, 12, 13, 14, 15 (except Algonquin Park), 16, 18, 19, 20	No limit
	2nd Saturday in May to May 31	17	No limit
	No open season	1,2,3, 4, 5, Algonquin Park in Zone 15	N/A
<b>White Sucker</b> Bow and arrow, spear and dip net (during daylight hours only)	March 1 to May 31	1, 2, 3, 4, 5, 6, 7, 8, 9, 10, 11, 12, 13, 14, 15 (except Algonquin Park), 16, 18, 19, 20	No limit
	2nd Saturday in May to May 31	17	No limit
	No open season	Algonquin Park in Zone 15	N/A
<b>Lake Whitefish</b> Dip net (day or night)	Oct. 1 to Dec. 15	1, 2, 3, 4, 5, 6, 7, 8, 9, 10	Same as angling limit in Zone
	Oct. 1 to Dec. 15	11, 15 (note in designated waters only; see <a href="http://ontario.ca/fishing">ontario.ca/fishing</a> or contact local MNR office for locations)	Same as angling limit in Zone
	No open season	12, 13, 14, Algonquin Park in Zone 15, 16, 17, 18, 19, 20	N/A
<b>Lake Herring</b> Dip net (day or night)	Oct. 1 to Dec. 15	1, 2, 3, 4, 5, 6, 7, 8, 10, 11, 15 (note in designated waters only; see <a href="http://ontario.ca/fishing">ontario.ca/fishing</a> or contact local MNR office for locations)	No limit
	No open season	9, 12, 13, 14, Algonquin Park in Zone 15, 16, 17, 18, 19, 20	N/A

SPECIES AND GEAR TYPE	OPEN SEASON	ZONE	LIMIT
<b>Bowfin</b> Bow and arrow (during daylight hours only)	May 1 to July 31	10, 13, 14, 19	No limit
	No open season	1, 2, 3, 4, 5, 6, 7, 8, 9, 11, 12, 15, 16, 17, 18, 20	N/A
<b>Carp</b> Bow and arrow, spear and dip net (during daylight hours only)	May 1 to July 31	5, 6, 9, 10, 12, 13, 14, 15 (except Algonquin Park), 16, 18, 19, 20	No limit
	2nd Saturday in May to July 31	17	No limit
	No open season	1, 2, 3, 4, 7, 8, 11, Algonquin Park in Zone 15	N/A

## GENERAL FISHING REGULATIONS (CONTINUED)

### BOUNDARY WATERS

#### Licences for Provincial Boundary Waters

##### **Ontario-Quebec Boundary**

Anglers may fish in the following waters with either an Ontario Resident Fishing Licence or a Quebec Resident Fishing Licence.

- Clarice Lake (48°20'N., 79°32'W.).
- Labyrinth Lake (48°14'N., 79°31'W.).
- Raven Lake (48°03'N., 79°33'W.).
- Lake Timiskaming (47°20'N., 79°30'W.).
- Ottawa River (45°34'N., 74°23'W.).
- Lake St. Francis (45°08'N., 74°25'W.) and the waters of the St. Lawrence River between the dam at the Robert H. Saunders Generating Station and the Ontario-Quebec boundary.

##### **Ontario-Manitoba Boundary**

Anglers may fish in the following waters with either an Ontario Resident Fishing Licence or a Manitoba Resident Fishing Licence.

- Garner Lake (50°48'N., 95°11'W.).
- Davidson Lake (50°21'N., 95°09'W.).
- Ryerson Lake (50°23'N., 95°09'W.).
- Mantario Lake (49°55'N., 95°10'W.).
- Frances Lake (51°43'N., 95°08'W.).
- Moar Lake (52°00'N., 95°07'W.).
- High Lake (49°42'N., 95°08'W.).

#### Limits in Boundary Waters

Anglers who fish in waters that lie both in Ontario and another province or state must include the total number of fish caught anywhere in those waters as part of the number caught and kept or possessed under the Ontario recreational fishing regulations when bringing those fish into Ontario.

### CROWN LAND CAMPING AND BORDER WATERS AREA REGULATIONS

#### Crown Land Camping

In Ontario, travel for recreational purposes on Crown lands and waters is generally free and unrestricted. On most Crown land, camping is allowed free for Canadian residents at any individual site for up to 21 days each calendar year. After 21 days, campers must move a minimum of 100 m to a new site. Please note, camping may be prohibited or additional restrictions may be placed on some areas of Crown land; these locations are signed and regulated under the authority of the Public Lands Act. As well, some Crown lands may have restricted-travel zones for forest fire prevention, officially closed forest-access roads or specific areas posted with signs to prohibit all or certain kinds of uses or travel.

Non-residents of Canada 18 years of age or older, except those using a camping unit rented from a person who carries on an Ontario-based business (commercial outfitter), require a permit to camp on Crown land in Northern Ontario (north of the French and Mattawa rivers). There are some additional exceptions to the requirement for a permit. Contact your local MNR office for more information. A camping unit is defined as equipment used for the purpose of outdoor accommodation and includes a tent, trailer, tent-trailer, recreational vehicle, camper-back and any watercraft equipped for overnight accommodation. Contact a ServiceOntario Centre or licence issuer for permits.

Non-residents are prohibited from camping on some specific areas of Crown land in Northern Ontario at any time of year. These areas are generally well signed; however, anglers are advised to check with the local ministry office for complete information on areas where non-resident camping is prohibited.

If a non-Canadian resident is camping on Crown land in FMZs 2, 4, 6 and parts of FMZ 5, he or she may not take fish in excess of the conservation catch and possession limits. Non-Canadian residents camping on Crown land in FMZ 5 within the "Areas affected by International Border Water Regulations" (see map page 22) have different catch and possession limits for walleye, sauger and lake trout. For more information on the exact boundary of these waters and the applicable fishing limits, contact the nearest ministry office.

#### Winnipeg River and the Sydney Lake Area

There are also exceptions for the Winnipeg River, Zone 5 and the Sydney Lake Area, Zone 2 and 4 that affect non-Canadian resident anglers (see exceptions for Zones 2, 4 and 5).

**BE FireSmart®**



[ontario.ca/fireprevention](http://ontario.ca/fireprevention)

**It's wildfire season, don't be the reason.**

Fresh fish cooked over an open fire, there's nothing quite like a shore lunch. Unless it turns into a wildfire!

Anglers, remember to put your shore lunch fire out. A wildfire can affect fish and wildlife habitat along a shoreline and can be very expensive to control.

#### **If you have a fire, remember the rules:**

- Build the fire on bare soil or rock in a location sheltered from the wind.
- Make sure the fire is a safe distance from all flammable material, including overhanging branches.

- Keep the fire small and tend it at all times.
- Most importantly, put the fire out when you are done. Douse it with water, stir the ashes and douse it again. Repeat until the ashes are cold to the touch.

For more information, contact your local Ministry of Natural Resources Fire Office.

© Registered Trademark of Partners in Protection Association.





## LAWS TO HELP STOP THE SPREAD OF INVADING SPECIES

Harmful introduced species are often spread unknowingly. As an angler or boater, you should always take precautions to help stop the spread of invading species. The following laws are in place to prevent unauthorized introductions.

### POSSESSING LIVE FISH

**It is illegal to possess live invasive fish, including round goby, tubenose goby, grass carp, bighead carp, black carp, silver carp, rudd, ruffe and any species of snakehead. If any of these species are caught, they should be destroyed and not released back into any waters.**

### MOVING LIVE FISH

Many new populations of fish have been established through unauthorized stocking. This practice is illegal and can cause great harm to existing fisheries and aquatic ecosystems. **A licence is required for all fish (including live spawn) transfers and stocking into Ontario waters, and a licence is required to ship or transport live fish, other than baitfish, taken from Ontario waters.** Also, take care when cleaning smelt. Do not rinse equipment or dump entrails into a lake or river. Fertilized smelt eggs can easily invade new waters.

### AQUARIUM FISH

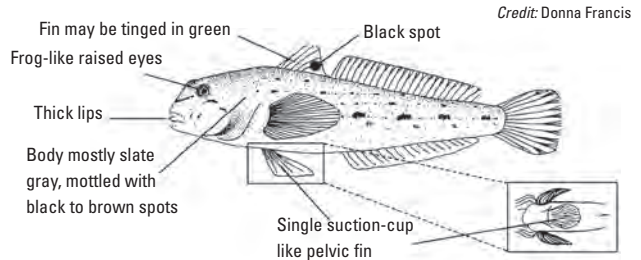
Never release or flush pets, plants or water from aquaria, backyard ponds or water gardens. It is illegal and can harm the environment. If you have an unwanted aquarium pet, you can return it to a local pet store, donate it to a school or contact the Fish Rescue Program at **1-800-563-7711**.

### CRAYFISH

Crayfish can only be used for bait in the waterbody in which they were caught and they cannot be transported overland.

### ROUND GOBY

The round goby is frequently caught by anglers. It is just one of the many serious threats to North American waters. Since its discovery in the St. Clair River in 1990, this bottom-dwelling fish has rapidly spread to many areas of the Great Lakes and inland waters. The round goby can displace native fish from optimal habitat, eat their eggs and young, and spawn multiple times a season. Anglers should know how to identify the round goby - these aggressive fish are easily caught by hook and line.



### WHAT YOU CAN DO...

- Report new sightings. If you catch a round goby it should be destroyed and not released back into any waters.
- Always dispose of your unwanted bait and the contents of your bait bucket or bait bucket water on land or in the trash. It is illegal to dump the contents of a bait bucket into any waters or within 30 metres of any waters.
- Never use gobies as bait. It is against the law to use gobies as bait or have live gobies in your possession.

For more information or to report a sighting, call the **Invading Species Hotline 1-800-563-7711** or visit [www.invadingspecies.com](http://www.invadingspecies.com).

**BY SPREADING THE WORD AND TAKING ACTION AGAINST INVADING SPECIES YOU CAN HELP CONSERVE ONTARIO'S HEALTHY FISHERIES!**

## WHAT YOU SHOULD KNOW ABOUT VHS

### Help Slow the Spread of VHS

Viral Hemorrhagic Septicemia (VHS) is an infectious disease of fish. VHS is not a threat to human health. Fish carrying the VHS virus are safe to eat and handle.

You can help slow the spread of this virus and other invasive species by following the laws outlined above (Laws to Help

Stop the Spread of Invasive Species) and the guidelines on page 57 (Keep All Our Lakes Great).

Anglers are asked not to move bait from the VHS management zone to areas outside the zone.

More information is available at [ontario.ca/fishing](http://ontario.ca/fishing) or call the Natural Resources Information Centre at 1-800-667-1940.

## ASIAN CARP

**Know the facts and learn how you can help**

[ontario.ca/invasivespecies](http://ontario.ca/invasivespecies)

# FISHERIES MANAGEMENT ZONES 1, 2 & 3

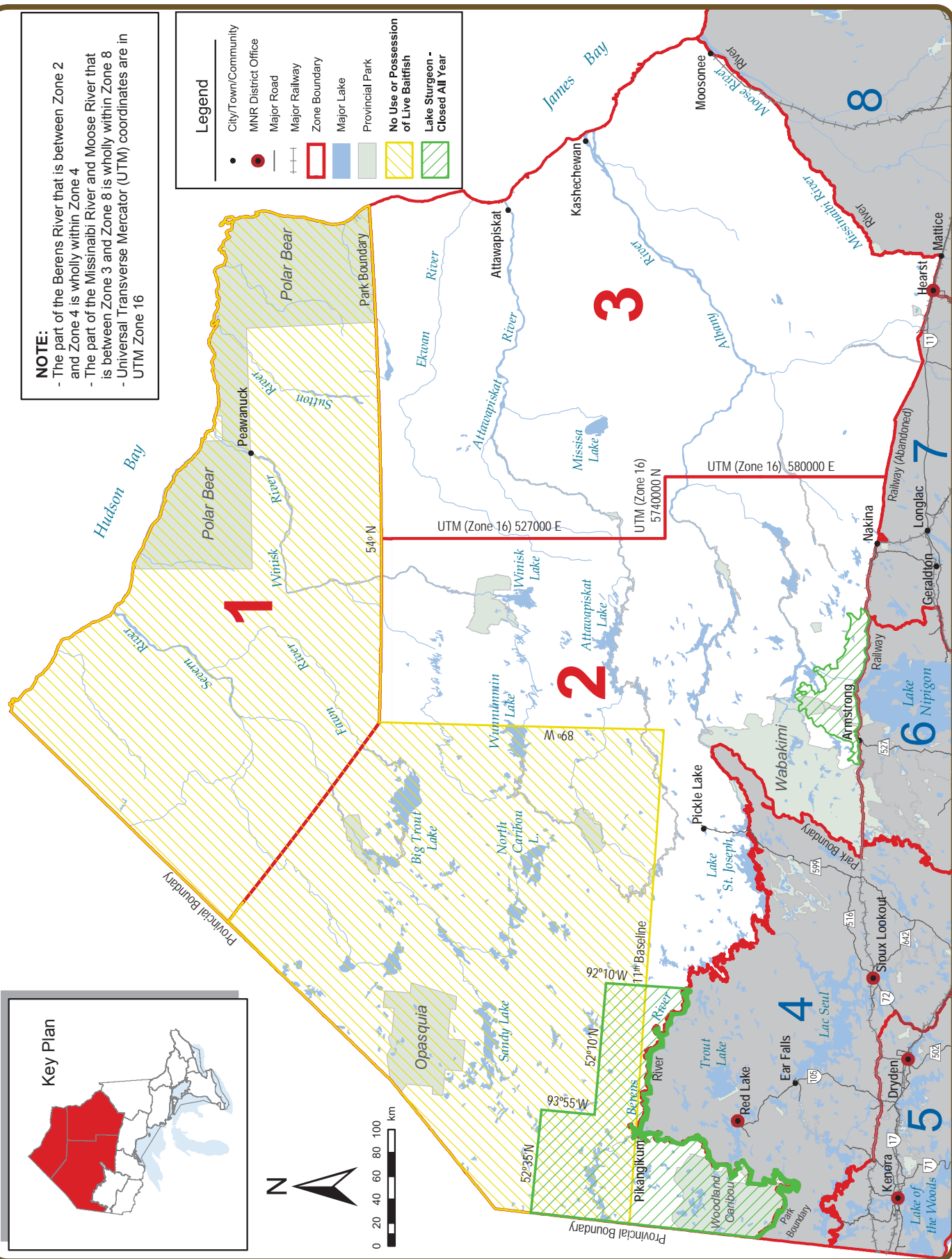
## ZONES 1, 2 & 3

### NOTE:

- The part of the Berens River that is between Zone 2 and Zone 4 is wholly within Zone 4
- The part of the Missinabi River and Moose River that is between Zone 3 and Zone 8 is wholly within Zone 8
- Universal Transverse Mercator (UTM) coordinates are in UTM Zone 16

### Legend

- City/Town/Community
- MNR District Office
- Major Road
- Major Railway
- Zone Boundary
- Major Lake
- Provincial Park
- No Use or Possession of Live Baifish
- Lake Sturgeon - Closed All Year





## ZONE 1 SEASONS AND LIMITS

SPECIES	OPEN SEASONS	LIMITS	SPECIES	OPEN SEASONS	LIMITS
Walleye & Sauger <i>or any combination</i>	Open all year	S - 4; not more than 1 greater than 46 cm (18.1 in.) C - 2; not more than 1 greater than 46 cm (18.1 in.)	Brook Trout*	Jan. 1 to Sept. 30	S - 5; not more than 1 greater than 40 cm (15.7 in.) C - 2; not more than 1 greater than 40 cm (15.7 in.)
Northern Pike	Open all year	S - 6; not more than 2 greater than 61 cm (24 in.), of which not more than 1 greater than 86 cm (33.9 in.) C - 2; not more than 1 greater than 61 cm (24 in.), none greater than 86 cm (33.9 in.)	Lake Trout*	Open all year	S - 3 C - 1
Yellow Perch	Open all year	S - 50 C - 25	Lake Whitefish	Open all year	S - 12 C - 6
			Lake Sturgeon	Jan. 1 to Apr. 30 & July 1 to Dec. 31	S - 0 C - 0



The following species are not present in this Zone and are closed to fishing all year: Muskellunge, Crappie, Sunfish, Brown Trout, Rainbow Trout, Splake, Pacific Salmon, Atlantic Salmon, Channel Catfish, Largemouth and Smallmouth Bass.

\*Aggregate limits apply to these species. See page 7 for full details.

## OTHER ZONE 1 REGULATIONS

- Live fish may not be used as bait or possessed for use as bait in Zone 1
- Only one barbless hook may be used in Zone 1

## ZONE 2 SEASONS AND LIMITS

SPECIES	OPEN SEASONS	LIMITS	SPECIES	OPEN SEASONS	LIMITS
Walleye & Sauger <i>or any combination</i>	Jan. 1 to Apr. 14 & 3rd Sat. in May to Dec. 31	S - 4; not more than 1 greater than 46 cm (18.1 in.) C - 2; not more than 1 greater than 46 cm (18.1 in.)	Sunfish	Open all year	S - 50 C - 25
Largemouth & Smallmouth Bass <i>or any combination</i>	Open all year	S - 2; must be less than 35 cm (13.8 in.) from Jan. 1 - June 30 & Dec. 1 - Dec. 31 S - 4; no size limit from July 1 - Nov. 30 C - 1; must be less than 35 cm (13.8 in.) from Jan. 1 - June 30 & Dec. 1 - Dec. 31 C - 2; no size limit from July 1 - Nov. 30	Brook Trout*	Jan. 1 to Labour Day	S - 5; not more than 1 greater than 30 cm (11.8 in.) C - 2; not more than 1 greater than 30 cm (11.8 in.)
Northern Pike	Open all year	S - 4; none between 70-90 cm (27.6-35.4 in.), not more than 1 greater than 90 cm (35.4 in.) C - 2; none between 70-90 cm (27.6-35.4 in.), not more than 1 greater than 90 cm (35.4 in.)	Brown Trout*	Open all year	S - 5 C - 2
Muskellunge	3rd Sat. in June to Dec. 15	S - 1; must be greater than 91 cm (36 in.) C - 0	Rainbow Trout*	Open all year	S - 5 C - 2
Yellow Perch	Open all year	S - 50 C - 25	Lake Trout*	Jan. 1 to Sept. 30	S - 2; not more than 1 greater than 56 cm (22 in.) from Sept. 1 - Sept. 30; no size limit rest of year C - 1; any size
			Splake*	Open all year	S - 5 C - 2
			Lake Whitefish	Open all year	S - 12 C - 6
			Lake Sturgeon	Jan. 1 to Apr. 30 & July 1 to Dec. 31	S - 0 C - 0



The following species are not present in this Zone and are closed to fishing all year: Crappie, Pacific Salmon, Atlantic Salmon and Channel Catfish.

\*Aggregate limits apply to these species. See page 7 for full details.

## OTHER ZONE 2 REGULATIONS

- Smelt may not be used as bait or possessed for use as bait
- Non-residents camping on Crown land must follow conservation fishing licence limits.

## ADDITIONAL ZONE 2 FISHING OPPORTUNITIES

Brook trout open all year, S - 5, C - 2, no size limits

**Blue Lake** (50°20'N., 88°56'W.)  
**E-206 Lake** (50°22'N., 86°23'W.)

**Johnny Lake** (50°17'N., 87°03'W.)  
**Jo-Jo (Minnow) Lake** (50°10'N., 86°46'W.)

**Secret Lake** (50°17'N., 89°00'W.)  
**Unnamed Lake** (51°38'N., 89°55'W.) known as Whiz Lake

## EXCEPTIONS TO ZONE 2 REGULATIONS

WATERBODY	EXCEPTION DETAILS	WATERBODY	EXCEPTION DETAILS
All waters located within the portion of Zone 2 from the Ontario / Manitoba interprovincial boundary east along the line of 52°35'N. latitude, to the intersection with 93°50'W. longitude, thence south to the intersection with 52°10'N. latitude, thence east to the intersection with 92°10'W. longitude, thence south to the Zone 2 boundary, including all of the waters within Woodland Caribou Provincial Park; thence in a westerly direction to the Ontario/Manitoba interprovincial boundary, thence northerly to the intersection with 52°35'N. latitude.	Lake sturgeon - closed all year.	Little Jackfish River - downstream from and including the first rapids upstream of the Pikitigushi Road Bridge to the centre line of the CN railway bridge.	Walleye and sauger open from Jan. 1 - Apr. 14 & June 10 - Dec. 31. Walleye and sauger S - 2 and C - 2, not more than 1 greater than 46 cm (18.1 in.).
All waters in Zone 2 draining into Lake Nipigon including the Little Jackfish River beginning at the hydro control dam at Mojikit Lake.	Lake sturgeon - closed all year.	Luella Lake (51°11'N., 88°43'W.).	Lake trout - not more than 1 greater than 56 cm (22 in.).
All waters north of the 11th baseline and west of longitude 89°00'W.	Live fish may not be used as bait or possessed for use as bait.	Merpaw Lake (51°38'53"N., 88°58'13"W.) and Faircloth Lake (Greytrout Lake) (51°09'20"N., 88°11'24"W.).	Lake trout S - 1 and C - 0.
Echoing Lake.	Lake trout S - 1 in one day, possession limit of 2, not more than 1 greater than 65 cm (25.6 in.) and C - 1, any size.	Opapimiskan Lake.	All species S - 0 and C - 0.
Esnagami River - from the northern boundary of Esnagami Twp. (50°21'36"N., 86°46'45"W.) downstream (north) to the second set of rapids (50°25'20"N., 86°40'45"W.).	Fish sanctuary - no fishing from Mar. 1 - June 14.	Opichuan Lake (51°14'N., 87°47'W.).	Lake trout - not more than 1 greater than 56 cm (22 in.).
Faircloth Lake (Greytrout Lake) (51°09'20"N., 88°11'24"W.) and Merpaw Lake (51°38'53"N., 88°58'13"W.).	Lake trout S - 1 and C - 0.	O'Sullivan Lake (50°25'N., 87°03'W.).	Lake trout - not more than 1 greater than 56 cm (22 in.).
Kawashkagama River - from Abamasagi Lake to 100 m (328 ft.) above Albert Falls.	Fish sanctuary - no fishing from Apr. 1 - June 14.	Superb Lake (50°29'N., 86°59'W.).	Lake trout - not more than 1 greater than 56 cm (22 in.).
Lake I-100 (South Lake) (50°01'N., 88°03'W.).	Lake trout - not more than 1 greater than 56 cm (22 in.).	Sydney Lake Area - North Kenora Pilot Project area - waters south and east of Kilburn Lake in Zone 2, including Sydney and Rowdy lakes.	Non-resident walleye and sauger S - 2 and C - 2, not more than 1 greater than 46 cm (18.1 in.). Non-resident largemouth and smallmouth bass S - 1 and C - 1, must be less than 35 cm (13.8 in.) from Jan. 1 - June 30 and Dec. 1 - Dec. 31. Non-resident northern pike S - 2 and C - 2, none between 70-90 cm (27.6-35.4 in.), not more than 1 greater than 90 cm (35.4 in.). Non-resident muskellunge S - 0 and C - 0. Non-resident yellow perch S - 25 and C - 25. Non-resident lake trout S - 1 and C - 1. Non-resident lake whitefish S - 6 and C - 6.
Lake St. Joseph - Twiname Bay east of a line beginning at the north shore at 51°09'10"N., 90°27'10"W., southeast to 51°08'54"N., 90°25'52"W., and south to 51°08'30"N., 90°25'35"W.	Fish sanctuary - no fishing from Mar. 1 - June 14.	Troutfly Lake (51°41'N., 88°53'W.).	Lake trout - not more than 1 greater than 56 cm (22 in.).
Lake St. Joseph.	Only one barbless hook may be used. Non-residents require a special tag which is available at no charge from the Lake St. Joseph tourist operators.	Upper Twin Lake (Pete's Bay) - beginning at the intersection of Shamokan Creek and the Rail Line Road continuing downstream to include all of Pete's Bay of Upper Twin Lake.	Fish sanctuary - no fishing from Apr. 1 - June 14.
		Zeemel Lake - including the Paseminon River upstream to 300 m (984 ft.) above the Musselwhite Mine Road.	Fish sanctuary - closed all year.

## A Message from Ontario's Conservation Officers

It is an offence to transport live fish, other than baitfish, overland. Drain your livewell, and then ice your fish to keep them fresh.

1-877-TIPS-MNR (847-7667)



## ZONE 3 SEASONS AND LIMITS

SPECIES	OPEN SEASONS	LIMITS	SPECIES	OPEN SEASONS	LIMITS
Walleye & Sauger or any combination	Jan. 1 to Apr. 14 & 3rd Sat. in May to Dec. 31	S - 4; not more than 1 greater than 46 cm (18.1 in.) C - 2; not more than 1 greater than 46 cm (18.1 in.)	Sunfish	Open all year	S - 50 C - 25
Largemouth & Smallmouth Bass or any combination	Open all year	S - 6 C - 2	Brook Trout*	Jan. 1 to Sept. 15	S - 5 C - 2
Northern Pike	Open all year	S - 6; not more than 2 greater than 61 cm (24 in.), of which not more than 1 greater than 86 cm (33.9 in.) C - 2; not more than 1 greater than 61 cm (24 in.), none greater than 86 cm (33.9 in.)	Lake Trout*	Jan. 1 to Sept. 30	S - 3 C - 1
Yellow Perch	Open all year	S - 50 C - 25	Splake*	Open all year	S - 5 C - 2
			Lake Whitefish	Open all year	S - 12 C - 6
			Lake Sturgeon	Jan. 1 to Apr. 15 & July 1 to Dec. 31	S - 0 C - 0



The following species are not present in this Zone and are closed to fishing all year: Muskellunge, Crappie, Brown Trout, Pacific Salmon, Atlantic Salmon and Channel Catfish.

\*Aggregate limits apply to these species. See page 7 for full details.

## OTHER ZONE 3 REGULATIONS

- Non-residents camping on Crown land must follow conservation fishing licence limits.

## ADDITIONAL ZONE 3 FISHING OPPORTUNITIES

### Brook trout open all year

**Bittern Lake** - Area 238 (48° 28'N., 83° 15'W.)  
**Pelican Lake** - Rogers Twp. (49° 55'N., 84° 08'W.)  
**Scaup Lake** - Area 238 (50° 01'N., 84° 09'W.)

### Rainbow trout open all year, S - 5, C - 2

**Swallow Lake** - Rogers Twp. (49° 55'N., 84° 08'W.)

### Lake trout open all year

**Brave Lake** - Auden Twp. (49° 51'N., 84° 20'W.)

## EXCEPTIONS TO ZONE 3 REGULATIONS

WATERBODY	EXCEPTION DETAILS	WATERBODY	EXCEPTION DETAILS
French Creek - from its outflow at French Lake to the area between Hanlan and Wolverine lakes from Lot 13, Conc. 10 to Lot 16, Conc. 11 (known locally as Hanlan Narrows) and Ryland Creek from its outflow at French Lake to its intersection with the Conc. 7 road - Hanlan Twp.	Fish sanctuary - no fishing from Apr. 1 - June 15.	Ste. Therese Creek - from its mouth at Lac Ste. Therese upstream to the point where it crosses the south boundary of Lot 26, Conc. 7, Casgrain Twp. and the unnamed tributary lying between Ste. Therese Creek and Hwy. 583 in Lots 25 and 26, Conc. 8.	Fish sanctuary - no fishing from Apr. 1 - June 15.
Holland Lake and Holland Creek - Stoddart Twp.	Fish sanctuary - no fishing from Apr. 1 - June 15.	Stoddart Creek - Stoddart Twp., between Stoddart Lake and the Valentine River.	Fish sanctuary - no fishing from Apr. 1 - June 15.
Pivabiska River lying between its outflow from Pivabiska Lake in Lot 28, Conc. 12 Casgrain Twp. downstream to the point where it intersects 49°52'N. - Ritchie Twp.	Fish sanctuary - no fishing from Apr. 1 - June 15.	Valentine River - Stoddart, Bannerman and Hanlan Twp., Hwy. 11 to Hanlan Lake (excluding Fushimi Lake).	Fish sanctuary - no fishing from Apr. 1 - June 15.

## A Message from Ontario's Conservation Officers

**Fish taken under a sport fishing licence, including baitfish, cannot be lawfully bought or sold.**

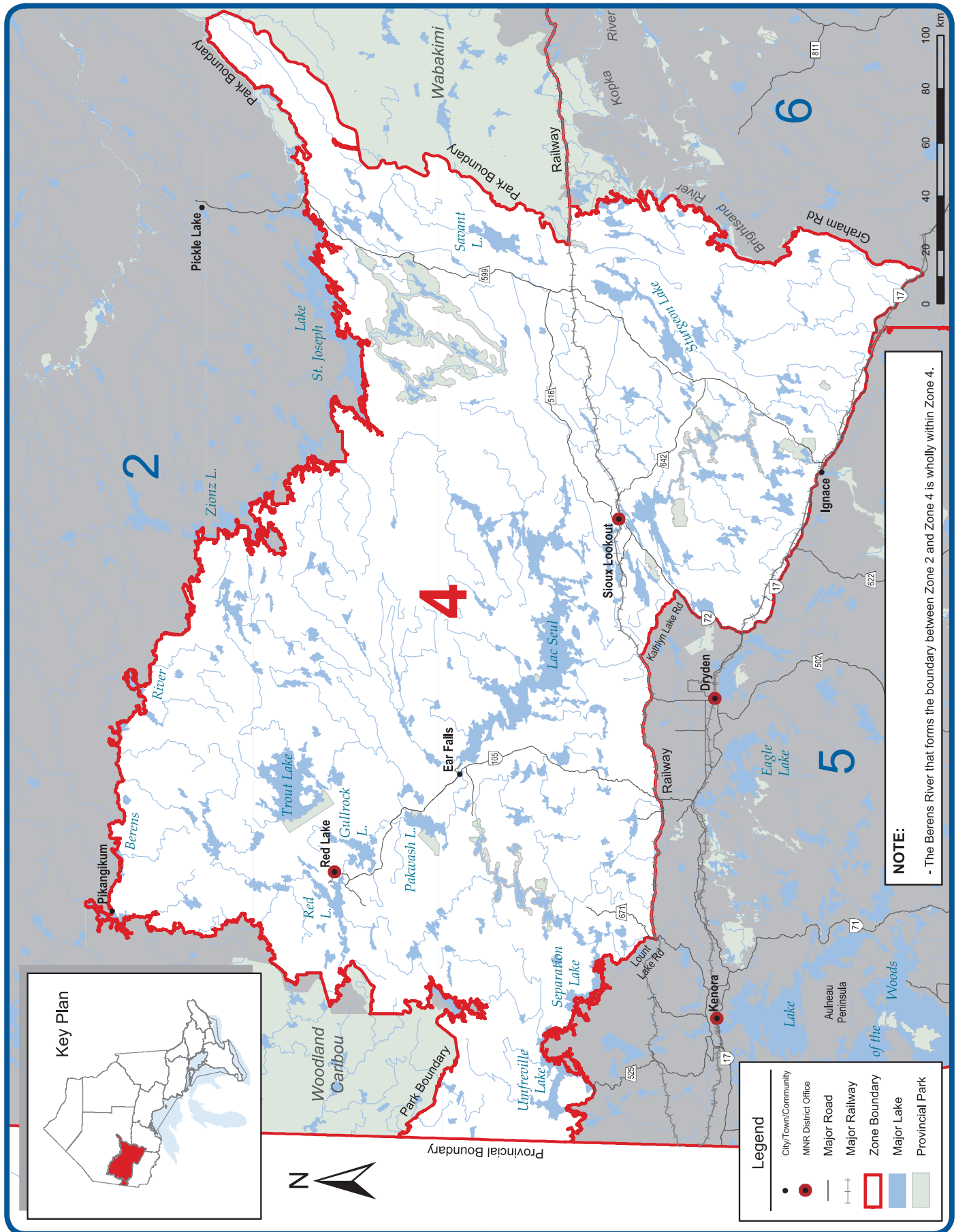
1-877-TIPS-MNR (847-7667)





# FISHERIES MANAGEMENT ZONE 4

## ZONE 4



## ZONE 4 SEASONS AND LIMITS

SPECIES	OPEN SEASONS	LIMITS	SPECIES	OPEN SEASONS	LIMITS
Walleye & Sauger <i>or any combination</i>	Jan. 1 to Apr. 14 & 3rd Sat. in May to Dec. 31	S - 4; not more than 1 greater than 46 cm (18.1 in.) C - 2; not more than 1 greater than 46 cm (18.1 in.)	Crappie	Open all year	S - 15 C - 10
Largemouth & Smallmouth Bass <i>or any combination</i>	Open all year	S - 2; must be less than 35 cm (13.8 in.) from Jan. 1 - June 30 & Dec. 1 - Dec. 31 S - 4; no size limit from July 1 - Nov. 30 C - 1; must be less than 35 cm (13.8 in.) from Jan. 1 - June 30 & Dec. 1 - Dec. 31 C - 2; no size limit from July 1 - Nov. 30	Sunfish	Open all year	S - 50 C - 25
Northern Pike	Open all year	S - 4; none between 70-90 cm (27.6-35.4 in.), not more than 1 greater than 90 cm (35.4 in.) C - 2; none between 70-90 cm (27.6-35.4 in.), not more than 1 greater than 90 cm (35.4 in.)	Brook Trout*	Jan. 1 to Labour Day	S - 5; not more than 1 greater than 30 cm (11.8 in.) C - 2; not more than 1 greater than 30 cm (11.8 in.)
Muskellunge	3rd Sat. in June to Dec. 15	S - 1; must be greater than 102 cm (40 in.) C - 0	Rainbow Trout*	Open all year	S - 5 C - 2
Yellow Perch	Open all year	S - 50 C - 25	Lake Trout*	Jan. 1 to Sept. 30	<b>S - 2; not more than 1 greater than 56 cm (22 in.)</b> <b>C - 1; no size limit</b>
			Splake*	Open all year	S - 5 C - 2
			Lake Whitefish	Open all year	S - 12 C - 6
			Lake Sturgeon	Closed all year	



The following species are not present in this Zone and are closed to fishing all year: Brown Trout, Pacific Salmon, Atlantic Salmon and Channel Catfish.

\*Aggregate limits apply to these species. See page 7 for full details.

## OTHER ZONE 4 REGULATIONS

- Smelt may not be used as bait or possessed for use as bait
- Non-residents camping on Crown land must follow conservation fishing licence limits.

## ADDITIONAL ZONE 4 FISHING OPPORTUNITIES

**Brook trout open all year, S - 5, C - 2, no size limits**

**Berglund Lake** (49°35'N., 91°38'W.)  
**Bill Lake** (50°03'59"N., 94°58' 04"W.)  
**Butler Lake** (49°29'N., 91°50'W.)  
**Dog Lake** (50°00'51"N., 94°00'49"W.)  
**Highway Lake** (50°04'46"N., 92°01'24"W.)  
**Krisko Lake** (49°42'N., 91°12'W.)

**Larger Unnamed Lake** (50°19'N., 91°21'W.) - known as Mile 40 or FX17-11  
**Little Butler Lake** (49°28'N., 91°50'W.)  
**Little Snowstorm Lake** (49°37'N., 91°43'W.)  
**McLaurin Lake** (49°43'N., 91°12'W.)  
**Nyilas Lake** (50°03'N., 92°04'W.)

**O'Dell Lake** (49°25'N., 91°36'W.)  
**Reguly Lake** (49°38'N., 91°43'W.)  
**Shrimp Lake** (49°35'N., 91°38'W.)  
**Snowstorm Lake** (49°37'N., 91°43'W.)  
**Snyder Lake** (50°03'N., 92°04'W.)  
**Wreck Lake** (50°02' 50"N., 94°08'13"W.)

## EXCEPTIONS TO ZONE 4 REGULATIONS

WATERBODY	EXCEPTION DETAILS	WATERBODY	EXCEPTION DETAILS
Agimak River and Little Indian Lake downstream from Sandbar Lake to the mouth of the Agimak River where it enters Indian Lake - Gour Twp.	Fish sanctuary - no fishing from Apr. 1 - June 14.	Camp Creek and part of Indian Lake - Gour Twp.	Fish sanctuary - no fishing from Apr. 1 - June 14.
Barnard Creek (50°06'N., 90°51'W.) between Fourbay Lake and Eady Lake.	Fish sanctuary - no fishing from Apr. 1 - June 14.	Cedar Lake (50°12'N., 93°08'W.).	Muskellunge must be greater than 137 cm (54 in.).
Big Vermilion Lake (50°02'N., 92°13'W.).	Only artificial lures may be used. Only one line may be used when angling through the ice. Lake trout - none between 45-60 cm (17.7-23.6 in.), not more than 1 greater than 60 cm (23.6 cm).	Cedar Lake (Louise Rapids, Nelson Lake).	Fish sanctuary - no fishing from Apr. 1 - <b>June 14</b> .
Bruce Lake - from Bruce Creek at Hwy. 105 north to, and including, the south half of Bruce Lake.	Fish sanctuary - no fishing from Apr. 1 - June 14.	Cedarbough Lake and all connecting streams to Little Vermilion Lake - Jordan, Drayton, Vermilion and Pickerel Twps.	Lake trout closed all year.
		Cliff Lake - at Hwy. 105 (50°10'N., 93°18'W.).	Muskellunge must be greater than 137 cm (54 in.).

## EXCEPTIONS TO ZONE 4 REGULATIONS

WATERBODY	EXCEPTION DETAILS	WATERBODY	EXCEPTION DETAILS
Cloudlet Lake and connecting streams.	Fish sanctuary - no fishing from Jan. 1 - Fri. before the 3rd Sat. in June & Dec. 1 - Dec. 31. Only artificial lures may be used. Only one barbless hook may be used. Smallmouth bass S - 0 and C - 0. Northern pike S - 0 and C - 0. Muskellunge S - 0 and C - 0.	Minnitaki Lake, including Abram, Duck, Hidden, Pelican, Botsford lakes and the English River, Red Pine Bay, and Rice River.	Walleye and sauger - none between 46-53 cm (18.1-20.9 in.), not more than 1 greater than 53 cm (20.9 in.) Northern pike open from Jan. 1 - Apr. 14 & the 3rd Sat. in May - Dec. 31. No person may possess any live fish taken by angling other than baitfish.
Confusion Lake (50°40'N., 94°09'W.).	Muskellunge must be greater than 91 cm (36 in.).	Minnitaki Lake, Grassy Bay and English River - between English Falls downstream to include all of Grassy Bay of Minnitaki Lake.	Fish sanctuary - no fishing from Apr. 1 - June 14.
Elva Lake (49°52'N., 91°10'W.).	Walleye S - 0 and C - 0.	Minnitaki Lake, Red Pine Bay.	All species S - 0 and C - 0 from 3rd Sat. in May - June 14.
English River - from an unnamed island at Talking Falls to latitude 49°33'45"N. drawn across Franks Lake.	Fish sanctuary - no fishing from Apr. 1 - June 14.	Minnitaki Lake, Twin Bay and the Rice River, including Twill Lake, Flower Lake, Twinflower Lake, Purity Lake, Parnes Lake and connecting streams, Twin-flower Creek, and Twin Bay of Minnitaki Lake (collectively known as the Rice River) and waters extending approximately 300 m (980 ft.) north, to the parallel of latitude 49°58'34"N., drawn across Minnitaki Lake.	Fish sanctuary - no fishing from Apr. 1 - June 14.
Flat Lake (50°57'N., 93°57'W.).	Muskellunge must be greater than 91 cm (36 in.).	Mud Lake (50°25'25"N., 93°14'07"W.) - all waters in the unsurveyed portion of the territorial District of Kenora starting from where its mouth enters Wabaskang Lake - Kenora District.	Fish sanctuary - no fishing from Apr. 1 - <b>June 14</b> .
Graystone Lake - from Hwy. 599 to a line drawn across Graystone Lake at 91°03'13"W.	Walleye open from Jan. 1 - Mar. 31 & June 15 - Dec. 31.	Nelson Lake - from a line between the western shoreline at approximately 50°13'09"N., 93°09'44"W. and the eastern shoreline at 50°13'05"N., 93°09'26"W. upstream including the north part of Nelson Lake and the creek and Richmond Lake- Kenora District.	Fish sanctuary - no fishing from Apr. 1 - <b>June 14</b> .
Gullrock Lake (50°58'28"N., 93°37'0"W.).	Lake trout S - 0 and C - 0.	Ord River - from 50°15'22"N., 93°01'40"W. upstream to the top of first set of rapids at 50°12'55"N., 93°01'08"W. - Kenora District.	Fish sanctuary - no fishing from Apr. 1 - <b>June 14</b> .
Hooch Lake and connecting waters - Echo, Lomond, Pickerel and Vermilion Twps.	Fish sanctuary - no fishing from Jan. 1 - Fri. before the 3rd Sat. in June & Dec. 1 - Dec. 31. Only artificial lures may be used. Only one barbless hook may be used. Smallmouth bass S - 0 and C - 0. Northern pike S - 0 and C - 0. Muskellunge S - 0 and C - 0.	Pakwash Lake - Fisherman's Bay.	Fish sanctuary - no fishing from Apr. 1 - June 14.
Jackfish Creek - from the outflow of Jackfish Lake to the inflow of Perrault Lake.	Fish sanctuary - no fishing from Apr. 1 - <b>June 14</b> .	Perrault Falls and Wabaskang Lake - Town of Perrault Falls, between Hwy. 105 bridge and a point 500 m (1640 ft.) northeast of the bridge.	Fish sanctuary - no fishing from Apr. 1 - <b>June 14</b> .
Keg Lake (50°59'32"N., 93°41'01"W.).	Lake trout S - 0 and C - 0.	Perrault Lake (50°17'N., 93°08'W.).	Muskellunge must be greater than 137 cm (54 in.).
Lac Seul, including Broad, Sunlight, Root River, Vaughan (Whitefish Lake) and Lost Lakes, and Wenasaga River from the first rapids upstream from Lac Seul approx. 3 km (1.86 mi.) downstream to the last group of islands.	Walleye and sauger - none between 46-53 cm (18.1-20.9 in.), not more than 1 greater than 53 cm (20.9 in.). Muskellunge S - 0 and C - 0. No person may possess any live fish taken by angling other than baitfish.	Post Creek - from the base of the waterfall in Post Bay to latitude 49°55'36"N. on Sturgeon Lake.	Walleye open from Jan. 1 - Mar. 31 & June 15 - Dec. 31.
Little Vermilion Lake and all connecting waters to Cedarbough Lake in Jordan, Drayton, Vermilion and Pickerel Twps.	Lake trout closed all year.	Puzzle Bay of Ord Lake south of the narrows at latitude 50°08'18"N.	Fish sanctuary - no fishing from Apr. 1 - <b>June 14</b> .
Longlegged Lake (50°45'N., 94°05'W.).	Muskellunge must be greater than 137 cm (54 in.).	Ranger Lake (51°03'54"N., 93°34'33" W.).	Lake trout S - 0 and C - 0.
Maskinonge Lake and connecting waters - Echo, Lomond, Pickerel and Vermilion Twps.	Fish sanctuary - no fishing from Jan. 1 - Fri. before the 3rd Sat. in June & Dec. 1 - Dec. 31. Only artificial lures may be used. Only one barbless hook may be used. Smallmouth bass S - 0 and C - 0. Northern pike S - 0 and C - 0. Muskellunge S - 0 and C - 0.		
Megikons River and Sowden Lake - that part downstream from confluence of Megikons River and Reba River to longitude 91°10'W. drawn through Sowden Lake.	Fish sanctuary - no fishing from Apr. 1 - June 14.		



## EXCEPTIONS TO ZONE 4 REGULATIONS

WATERBODY	EXCEPTION DETAILS	WATERBODY	EXCEPTION DETAILS
Red Lake (51°03'N., 93°49'W.) - all the waters upstream of the Chukuni River at Hwy. 125.	Only artificial lures may be used while angling for lake trout. Only one barbless hook may be used while angling for lake trout. Lake trout S - 0 and C - 0.	Sydney Lake Area - North Kenora Pilot Project area. Waters within boundaries of Manitoba/Ontario border to south shore of the English River System including Goshawk and Tourist lakes to Separation Rapids Bridge and South Pakwash Road to Leano Lake, south boundary of Woodland Caribou Provincial Park to Manitoba/Ontario border.	Non-resident walleye and sauger S - 2 and C - 2, not more than 1 greater than 46 cm (18.1 in.). Non-resident largemouth and smallmouth bass S - 1 and C - 1 must be less than 35 cm (13.8 in.) from Jan. 1 - June 30 and Dec. 1 - Dec. 31. Non-resident northern pike S - 2 and C - 2, none between 70-90 cm (27.6-35.4 in.), not more than 1 greater than 90 cm (35.4 in.). Non-resident muskellunge S - 0 and C - 0. Non-resident yellow perch S - 25 and C - 25. Non-resident lake trout S - 1 and C - 1. Non-resident lake whitefish S - 6 and C - 6.
Red Lake - Chukuni River - McDonough and Bateman Twps., from Little Vermilion Lake south to Red Lake, including part of Hoyles Bay - Golden Creek - Bateman Twp., from the Pine Ridge Road, south to Red Lake, including part of East Bay - Parker Creek - Fairlie Twp., from Parker Lake to Red Lake, including an unnamed bay. - Ranger Lake, Ranger Creek and part of North Bay of Gullrock Lake.	Fish sanctuary - no fishing from Apr. 1 - June 14.	Troutlake River - from the top of Whitefish Falls to a point 2 km (1.2 mi.) downstream where the river intersects Latitude 50°52'N.	Fish sanctuary - no fishing from Apr. 1 - June 14.
Red Lake/Gullrock System - those waters upstream of Snowshoe Dam (50°54'22"N., 93°31'05"W.) on the Chukuni River, which includes Red Lake (51°03'N., 93°49'W.), Keg Lake (50°59'32"N., 93°41'01"W.), Gullrock Lake (50°58'28"N., 93°37'0"W.), Ranger Lake (51°03'54"N., 93°34'33"W.), Two Island Lake (50°55'30"N., 93°34'53"W.) and all portions of the Chukuni River in-between these lakes and any waters flowing into the Red Lake/Gullrock System.	Lake trout S - 0 and C - 0.	Two Island Lake (50°55'30"N., 93°34'53"W.).	Lake trout S - 0 and C - 0.
Richmond Lake - Kenora District.	Fish sanctuary - no fishing from Apr. 1 - <b>June 14</b> .	Unnamed Lake - Paul-Orr (50°59'N., 93°56'W.).	Muskellunge must be greater than 91 cm (36 in.).
Root River - between latitudes 50°42'30"N., and 50°52'30"N.	Fish sanctuary - no fishing from Jan. 1 - June 14 & Sept. 1 - Dec. 31.	Unnamed Lake - Spires (50°58'N., 93°58'W.).	Muskellunge must be greater than 91 cm (36 in.).
Root River (Adamhay) between latitudes 50°39'N. and 50°42'30"N.	Fish sanctuary - no fishing from Jan. 1 - June 14 & Dec. 1 - Dec. 31.	Vaughan Lake (Whitefish Lake) (50°13'N., 92°22'W.).	Fish sanctuary - no fishing from Jan. 1 - June 14 & Dec. 1 - Dec. 31.
Russett Lake (50°58'N., 93°55'W.).	Muskellunge must be greater than 91 cm (36 in.).	Vermilion River and tributaries between Elbow Lake and Expanse Lake.	Fish sanctuary - no fishing from Apr. 1 - June 14.
Savant Lake (North Arm) - Savant Twp. (50°28'N., 90°25'W.).	Fish sanctuary - no fishing from Apr. 1 - June 14.	Watcomb Lake (49°51'N., 91°19'W.).	Walleye S - 2 and C - 2, not more than 1 greater than 46 cm (18.1 in.).
Sturgeon Lake described as Trappers Point Bay from 50°11'55"N. to the intersection of Trout Creek and Second Creek with Hwy. 599.	Walleye open from Jan. 1 - Mar. 31 & June 15 - Dec. 31.	Wenasaga River - from the first rapids upstream from Lac Seul approx. 3 km (1.86 mi.) downstream to the last group of islands.	Fish sanctuary - no fishing from Apr. 1 - June 14.
		Whiterock Lake (49°51'N., 91°15'W.).	Walleye S - 0 and C - 0.
		Young Lake (49°51'N., 91°13'W.).	Walleye S - 0 and C - 0.

## A Message from Ontario's Conservation Officers

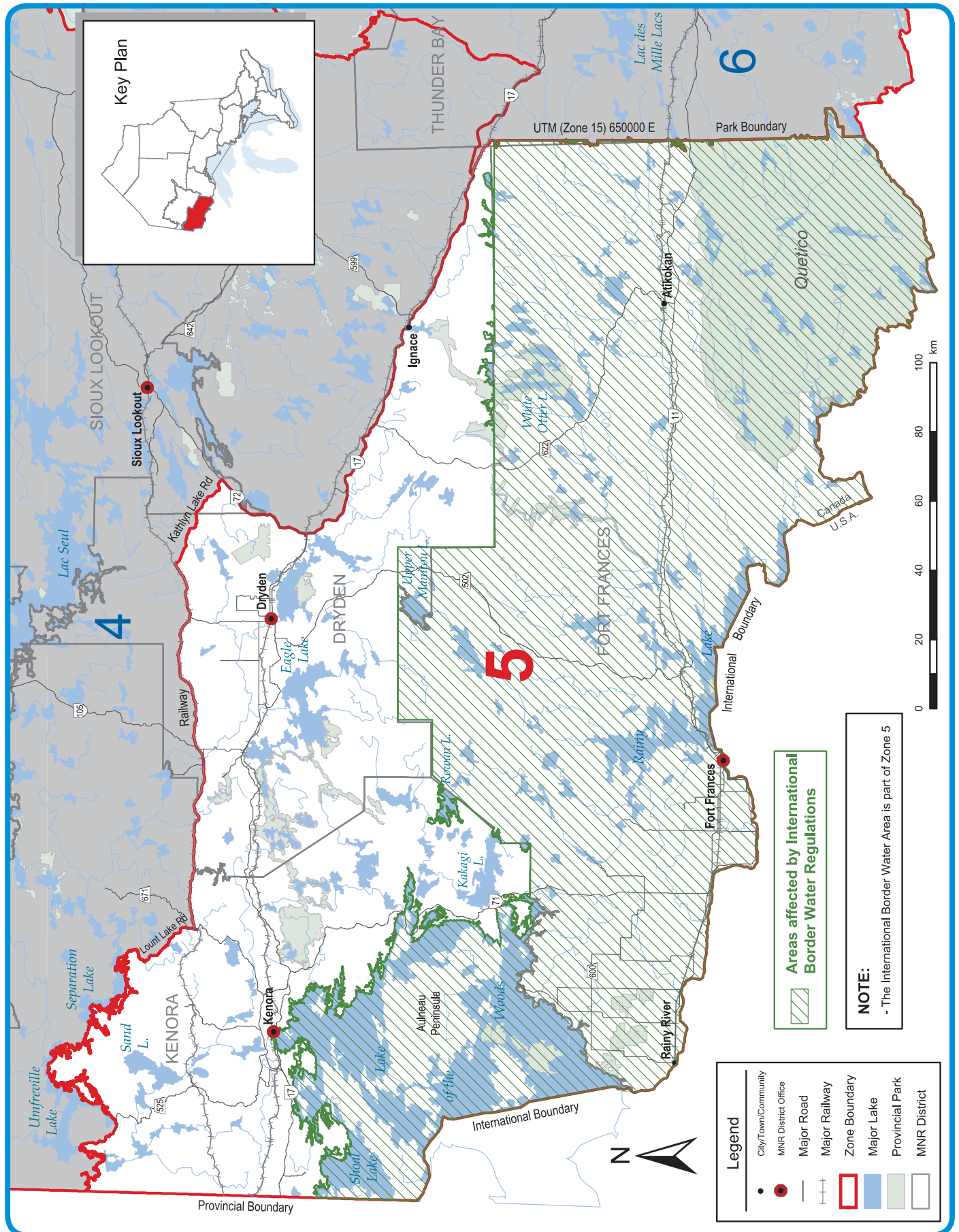
**Although crayfish may be used as bait in the waters of their capture crayfish may not be transported overland.**

**1-877-TIPS-MNR (847-7667)**



# FISHERIES MANAGEMENT ZONE 5

ZONE 5



## ZONE 5 SEASONS AND LIMITS

SPECIES	OPEN SEASONS	LIMITS	SPECIES	OPEN SEASONS	LIMITS
Walleye & Sauger <i>or any combination</i>	Jan. 1 to Apr. 14 & 3rd Sat. in May to Dec. 31	S - 4; not more than 1 greater than 46 cm (18.1 in.) C - 2; not more than 1 greater than 46 cm (18.1 in.)	Crappie	Open all year	<b>S - 10</b> <b>C - 5</b>
Largemouth & Smallmouth Bass <i>or any combination</i>	Open all year	<b>S - 4; Must be less than 35 cm (13.8 in.) from Jan. 1 - June 30</b> <b>C - 2; Must be less than 35 cm (13.8 in.) from Jan. 1 - June 30</b>	Sunfish	Open all year	S - 50 C - 25
Northern Pike	Open all year	<b>S - 4; none greater than 75 cm (29.5 in.)</b> <b>C - 2; none greater than 75 cm (29.5 in.)</b>	Brook Trout*	Open all year	S - 5 C - 2
Muskellunge	3rd Sat. in June to Dec. 15	S - 1; must be greater than 102 cm (40 in.) C - 0	Rainbow Trout*	Open all year	S - 5 C - 2
Yellow Perch	Open all year	S - 50 C - 25	Lake Trout*	Jan. 1 to Sept. 30	S - 2; not more than 1 greater than 56 cm (22 in.) from Sept. 1 - Sept. 30 C - 1; no size limit
			Splake*	Open all year	S - 5 C - 2
			Lake Whitefish	Open all year	S - 12 C - 6
			Lake Sturgeon	Closed all year	



The following species are not present in this Zone and are closed to fishing all year: Brown Trout, Pacific Salmon, Atlantic Salmon, and Channel Catfish.

\*Aggregate limits apply to these species. See page 7 for full details.

## OTHER ZONE 5 REGULATIONS

- Smelt may not be used as bait or possessed for use as bait
- Non-residents camping on Crown land must follow conservation fishing licence limits, except in the Border Waters Area.

## ADDITIONAL ZONE 5 FISHING OPPORTUNITIES

Lake trout open all year, no size limits

High Lake (49°42'N., 95°08'W.)

## NORTHWESTERN ONTARIO – UNITED STATES BORDER WATERS REGULATIONS FOR NON-CANADIAN RESIDENT ANGLERS

See map, page 22, for the location of the border waters area which includes: Lake of the Woods (including Cul de Sac and Obabikou Lakes and waters of the Aulneau and Western Peninsulas), Rainy River (from Wheeler Point upstream to the Fort Frances Dam), Rainy Lake (including the portion of the Seine River System upstream to the Crilly Dam and Rainy River from Rainy Lake to the Fort Frances Dam), and the remaining Fort Frances and Dryden District lakes. The

following inland lakes are considered to fall entirely within the border waters area (green shaded area on the Zone 5 map): Rowan, Katimiagagimik, Dibble, White Otter, Nora, Kanoshay, Pine, Elsie, Guliver, Cloven, Campus, Fish, Adele, Portage, Pyramid, Mack, Saganagons, Amit, Moose Bay, Lower Scotch and four unnamed lakes situated at the following coordinates (49°12'N., 91°37'W.), (49°12'N., 91°56'W.), (49°12'N., 91°58'W.), and (48°22'N., 90°58'W.).

**There are regulations in the border waters area that affect the number of walleye, sauger and lake trout that non-Canadian residents can catch and retain in one day and the total number that can be possessed at any time (see next page). For all other species, non-Canadian residents should refer to seasons and catch and possession limits for Zone 5, including the exceptions to the regulations.**



## NORTHWESTERN ONTARIO – UNITED STATES BORDER WATERS REGULATIONS FOR NON-CANADIAN RESIDENT ANGLERS

WALLEYE AND SAUGER (OR ANY COMBINATION)	NON-CANADIAN RESIDENT SPORT FISHING LICENCE	NON-CANADIAN RESIDENT CONSERVATION FISHING LICENCE
Rainy Lake - includes that portion of the Seine River system upstream to the Crilly Dam and the Rainy River from Rainy Lake downstream to the Fort Frances Dam (size limits apply to walleye only for this area).	<b>Jan. 1 to Apr. 14 &amp; 3rd Sat. in May to Dec. 31</b> <b>Catch and retain in one day</b> S - 1; must be between 35-45 cm (13.8-17.7 in.) OR greater than 70 cm (27.6 in.) <b>Possession limit</b> S - 4; must be between 35-45 cm (13.8-17.7 in.) OR greater than 70 cm (27.6 in.) S - Only 1 greater than 70 cm (27.6 in.)	<b>Jan. 1 to Apr. 14 &amp; 3rd Sat. in May to Dec. 31</b> <b>Catch and retain in one day</b> C - 1; must be between 35-45 cm (13.8-17.7 in.) OR greater than 70 cm (27.6 in.) <b>Possession limit</b> C - 2; must be between 35-45 cm (13.8-17.7 in.) OR greater than 70 cm (27.6 in.) C - Only 1 greater than 70 cm (27.6 in.)
Rainy River - includes from Wheeler's Point upstream to Fort Frances Dam.	<b>Jan. 1 to last day in Feb. &amp; 3rd Sat. in May to Dec. 31</b> <b>Catch and retain in one day</b> S - 2; only 1 greater than 46 cm (18.1 in.) <b>Possession limit</b> S - 4; only 1 greater than 46 cm (18.1 in.)  <b>Mar. 1 to Apr. 14</b> <b>Catch and possession limit</b> S - 2; must be less than 46 cm (18.1 in.)	<b>Jan. 1 to last day in Feb. &amp; 3rd Sat. in May to Dec. 31</b> <b>Catch and possession limit</b> C - 2; only 1 greater than 46 cm (18.1 in.)  <b>Mar. 1 to Apr. 14</b> <b>Catch and possession limit</b> C - 2; must be less than 46 cm (18.1 in.)
Lake of the Woods* and all other lakes within border water boundaries of Dryden, Fort Frances and Kenora MNR Districts.	<b>Jan. 1 to Apr. 14 &amp; 3rd Sat. in May to Dec. 31</b> <b>Catch and retain in one day</b> S - 2; only 1 greater than 46 cm (18.1 in.) <b>Possession limit</b> S - 4; only 1 greater than 46 cm (18.1 in.)	<b>Jan. 1 to Apr. 14 &amp; 3rd Sat. in May to Dec. 31</b> <b>Catch and possession limit</b> C - 2; only 1 greater than 46 cm (18.1 in.)
LAKE TROUT	NON-CANADIAN RESIDENT SPORT FISHING LICENCE	NON-CANADIAN RESIDENT CONSERVATION FISHING LICENCE
All waters in the Border Waters area (shaded area on map), except Lake of the Woods and Cul de Sac Lake.	<b>Jan 1. to Sept. 30</b> <b>Catch and retain in one day</b> S - 1 <b>Possession limit</b> S - 2; only 1 greater than 56 cm (22 in.) from Sept. 1 to Sept. 30	<b>Jan. 1 to Sept. 30</b> <b>Catch and possession limit</b> C - 1

\*Lake of the Woods includes Cul de Sac and Obabikion lakes and the waters of the Aulneau and Western Peninsulas, but excludes Shoal Lake.

**Note: No person who is engaged in recreational fishing from a vessel shall possess more fish on board the vessel than the daily limit for that species.**

**Note: Please also refer to the Exceptions to the General Regulations for the waters you are fishing.**

### EXCEPTIONS TO ZONE 5 REGULATIONS

WATERBODY	EXCEPTION DETAILS	WATERBODY	EXCEPTION DETAILS
Burditt Lake (48°57'N., 93°46'W.).	Muskellunge must be greater than 122 cm (48 in.).	Dinorwic Lake (49°37'N., 92°33'W.).	Muskellunge must be greater than 137 cm (54 in.). <b>Crappie S-15 and C-10.</b> <b>Northern pike S - 4 and C-2; none between 70-90 cm (27.6-35.4 in.), not more than 1 greater than 90 cm (35.4 in.)</b> <b>Largemouth and smallmouth bass or any combination S - 2; must be less than 35 cm (13.8 in.) from Jan. 1 - June 30 &amp; Dec. 1 - Dec. 31</b> <b>S - 4; no size limit from July 1 - Nov. 30</b> <b>C - 1; must be less than 35 cm (13.8 in.) from Jan. 1 - June 30 &amp; Dec. 1 - Dec. 31</b> <b>C - 2; no size limit from July 1 - Nov. 30</b>
Butler Lake (49°41'N., 92°40'W.).	<b>See Wabigoon Lake exception details.</b>		
Crook Lake (49°04'N., 92°08'W.).	Fish sanctuary - no fishing from Feb. 1 - June 30 & Aug. 1 - Dec. 31.		
Crowrock Lake upstream from the narrows at 49°00'00"N., 91°43'50"W.	Fish sanctuary - no fishing from Apr. 1 - June 14.		
Despair Lake (48°53'N., 93°40'W.).	Muskellunge must be greater than 122 cm (48 in.).		

## EXCEPTIONS TO ZONE 5 REGULATIONS

WATERBODY	EXCEPTION DETAILS	WATERBODY	EXCEPTION DETAILS
Dryberry Lake - Northwest Bay, Point Bay and Point Lake - (49°30'N., 93°50'W.).	Muskellunge must be greater than 137 cm (54 in.). Lake trout S - 1 in one day, possession limit of 2, not more than 1 greater than 65 cm (25.6 in.) and C - 1, any size. Fish or fish parts may not be used as bait from Jan. 1 - Fri. before 3rd Sat. in May. Only barbless hooks may be used from Jan. 1 - Fri. before 3rd Sat. in May.	High Lake - Territorial District of Kenora.	Live fish may not be used as bait or possessed for use as bait.
Eagle Lake - portions of Eagle Lake and associated waters including Whiteclay Narrows, Brule Narrows, Niven Bay, Bunyon Lake, Godson Creek, Kekekwa Creek, Wawapus Creek, Bear Narrows, Froghead Bay, Rice Bay, Violet Lake, One Mile Rapids, Two Mile Rapids, Meridian Bay.	Fish sanctuary - no fishing from Apr. 1 - May 31.	Kakagi Lake (Crow Lake) (49°13'N., 93°52'W.) - Kenora District.	Largemouth and smallmouth bass S - 0 and C - 0 from <b>Jan. 1 - June 30</b> . Muskellunge must be greater than 137 cm (54 in.).
Eagle Lake (49°42'N., 93°13'W.).	Walleye - none between 46-58 cm (18.1-22.8 in.), not more than 1 greater than 58 cm (22.8 in.). <b>Largemouth and smallmouth bass or any combination S - 2; must be less than 35 cm (13.8 in.) from Jan. 1 - June 30 &amp; Dec. 1 - Dec. 31</b> <b>S - 4; no size limit from July 1 - Nov. 30</b> <b>C - 1; must be less than 35 cm (13.8 in.) from Jan. 1 - June 30 &amp; Dec. 1 - Dec. 31</b> <b>C - 2; no size limit from July 1 - Nov. 30.</b> <b>Northern pike S - 4 and C-2; none between 70-90 cm (27.6-35.4 in.), not more than 1 greater than 90 cm (35.4 in.).</b> Northern pike open from Jan. 1 - Apr. 14. & 3rd Sat. in May - Dec. 31. Muskellunge must be greater than 137 cm (54 in.). Lake trout S - 1 and C - 1 in one day. Lake trout possession limit S - 2 and C - 1, not more than 1 greater than 65 cm (25.6 in.). <b>Crappie S-15 and C-10.</b> <b>NO ANGLING AT NIGHT FOR ANY SPECIES.</b>	Ladysmith Creek and Unnamed Creek - Ladysmith Twp., between Rugby Lake and the confluence of Ladysmith Creek and the unnamed creek flowing out of Tent Lake.	Fish sanctuary - no fishing from Apr. 1 - <b>June 14</b> .
Esox Lake (49°05'N., 93°15'W.).	Muskellunge must be greater than 122 cm (48 in.).	Lake of the Woods - all portions of Lake of the Woods excluding waters of Clearwater Bay, Deception Bay, Woodchuck Bay, Kendal Inlet, Echo Bay, Cul de Sac Lake and Whitefish Bay consisting of Regina, Snake, Boot, Ghost, Brule, Devils, Atikaminike, Camp, Cloverleaf, Log, Reedy, Willow and Sammons bays, and Knickerbocker, Louis, Cross, and Alfred inlets.	Lake trout S - 0 and C - 0.
Experimental Lakes Area - Pine Road Area - Dryden District - Lakes #111, 189, 191, 221, 222, 223, 224, 239, 260, 305, 373, 375, 377, 378, 382, 442, 622, 623, 626 and 658.	Closed to angling all year. Contact Dryden MNR office for more details.	Lake of the Woods - including waters of the Western Peninsula, Aulneau Peninsula and an unnamed lake at 49°36'N., 94°51'W.	Largemouth and smallmouth bass S - 0 and C - 0 from <b>Jan. 1 - June 30</b> . Muskellunge must be greater than 137 cm (54 in.). <b>Lake whitefish S-4 and C-2</b> <b>Yellow perch S-15 and C-10</b> No person who is engaged in sport fishing from a vessel shall possess more fish on board the vessel than the daily limit for that species.
Footprint Lake (48°54'N., 93°36'W.).	Muskellunge must be greater than 122 cm (48 in.).	Lake of the Woods - Sabaskong Bay (49°09'N., 94°09'W.) - Godson Twp. - Kenora District.	Fish sanctuary - no fishing from Apr. 1 - <b>June 14</b> .
Grimshaw Lake (48°58'N., 93°04'W.).	Fish sanctuary - closed all year.	<b>Lake of the Woods - the waters of Echo Bay (49°42'N, 94°48'W), Cul de Sac Lake (49°38'N, 94°50'W), Clearwater Bay (49°42'N, 94°45'W), Deception Bay (49°42'N, 94°48'W), Woodchuck Bay (49°41'N, 94°2'W) and Kendal Inlet (49°44N, 94°52'W).</b>	Fish or fish parts may not be used as bait. Only barbless hooks may be used and for lake trout only one barbless hook may be used. Lake trout open from 3rd Sat. in May - Sept. 30. Lake trout S - 0 and C - 0, except for tag holders. <b>A sport or conservation fishing licence is not valid for retaining trout taken by angling from these waters unless the holder has been issued a Lake Trout Tag.</b> <b>Contact Kenora MNR office for details on Lake Trout Tags.</b>
		Lake of the Woods - Whitefish Bay - consisting of Regina, Snake, Boot, Ghost, Brule, Devils, Atikaminike, Camp, Cloverleaf, Log, Reedy, <b>Clipper</b> , Willow and Sammons bays and Knickerbocker, Louis, Cross, Alfred inlets.	Fish or fish parts may not be used as bait from Jan. 1 - Fri. before 3rd Sat. in May. Only barbless hooks may be used from Jan. 1 - Fri. before 3rd Sat. in May. Lake trout S - 1 in one day, possession limit of 2, not more than 1 greater than 65 cm (25.6 in.) and C - 1, any size.

## EXCEPTIONS TO ZONE 5 REGULATIONS

WATERBODY	EXCEPTION DETAILS	WATERBODY	EXCEPTION DETAILS
Lakes #20, 26, 39, 42 - research lakes - Centre for Northern Forest Ecosystem Research.	Lake trout closed all year. Contact Atikokan MNR Office for more details.	Rainy Lake (48°42'N., 93°10'W.).	Walleye must be between 35-45 cm (13.8-17.7 in.) or greater than 70 cm (27.6 in.) and not more than 1 greater than 70 cm (27.6 in.). <b>Largemouth and smallmouth bass or any combination S - 2; must be less than 35 cm (13.8 in.) from Jan. 1 - June 30 &amp; Dec. 1 - Dec. 31 S - 4; no size limit from July 1 - Nov. 30 C - 1; must be less than 35 cm (13.8 in.) from Jan. 1 - June 30 &amp; Dec. 1 - Dec. 31 C - 2; no size limit from July 1 - Nov. 30 Northern Pike S - 4 and C-2; none between 70-90 cm (27.6-35.4 in.), not more than 1 greater than 90 cm (35.4 in.).</b> Muskellunge must be greater than 122 cm (48 in.).
Larson Lake (49°38'N., 92°37'W.).	<b>See Wabigoon Lake exception details.</b>		
Lilac Lake (48°17'N., 92°22'W.) - between Little Vermilion Lake and Lac la Croix.	Fish sanctuary - no fishing from Jan. 1 - May 31 & Oct. 1 - Dec. 31.		
Little Grey Trout Lake (49°03'N., 92°03'W.).	Fish sanctuary - no fishing from Feb. 1 - June 30 & Aug. 1 - Dec. 31.		
Lower Manitou Lake (49°15'N., 92°58'W.).	Muskellunge must be greater than 122 cm (48 in.).		
Manomin Lake (48°52'N., 93°43'W.).	Muskellunge must be greater than 122 cm (48 in.).		
Meggisi Lake (49°17'N., 92°36'W.).	Muskellunge must be greater than 122 cm (48 in.).		
Mile Lake (49°40'N., 92°46'W.).	<b>See Wabigoon Lake exception details.</b>	Rainy Lake - Crooked Narrows to Sand Island Falls of Redgut Bay.	Fish sanctuary - no fishing from Apr. 1 - June 14.
Minnehaha Lake (49°31'N., 92°38'W.).	<b>See Dinorwic Lake exception details</b>		
Moose Creek - between Big Moose Lake and Cobble Lake including part of Cobble Lake.	Fish sanctuary - no fishing from Apr. 1 - <b>June 14.</b>	Rainy Lake - Halfway Inlet and Lost Bay.	Fish sanctuary - no fishing from Apr. 1 - June 14.
Nugget Creek - Zealand Twp., between Hughes Creek and C.P.R. crossing at Wabigoon Lake.	Fish sanctuary - no fishing from Apr. 1 - May 31.	Rainy Lake - Porter Inlet of Redgut Bay.	Fish sanctuary - no fishing from Apr. 1 - June 14.
Olsen Lake (49°40'N., 92°37'W.).	<b>See Wabigoon Lake exception details.</b>	Rainy Lake - Rat River Bay from the narrows and small island at the entrance to Rat River Bay, upstream to, and including the first rapids of both the West Branch Rat River and the East Branch Rat River.	Fish sanctuary - no fishing from Apr. 1 - June 14.
Passover Creek - between the southern end of Meridian Bay of Eagle Lake (49°42'N., 93°13'W.) and Chancellor Lake.	Fish sanctuary - no fishing from Apr. 1 - May 31.		
Paulson Lake (49°37'N., 92°37'W.).	<b>See Wabigoon Lake exception details.</b>	Rainy River - from dam in Fort Frances downstream to Wheeler's Point at Lake of the Woods.	<b>Lake whitefish S-4 and C-2 Yellow perch S-15 and C-10</b> Walleye S - 2 and C - 2, must be less than 46 cm (18.1 in.) from Mar. 1 - Apr. 14. <b>Largemouth and smallmouth bass S - 0 and C - 0 from Jan. 1 - June 30.</b> Muskellunge must be greater than 137 cm (54 in.).
Pipestone Lake - Pipestone Chain (49°05'N., 93°33'W.).	Muskellunge must be greater than 122 cm (48 in.).		
Quetico Provincial Park.	Only artificial lures may be used. Only barbless hooks may be used.		
Quill Lake - Pipestone Chain (49°01'N., 93°43'W.).	Muskellunge must be greater than 122 cm (48 in.).		
Rainy Lake - Squirrel Falls between Namakan Lake and Rainy Lake, downstream for 250 m (820 ft.) on the north shore and 200 m (656 ft.) on the south shore from the Canadian Kettle Falls Dam.	Fish sanctuary - closed all year.	Rainy River - from Rainy Lake downstream to the Fort Frances dam.	Walleye must be between 35-45 cm (13.8-17.7 in.) or greater than 70 cm (27.6 in.) and not more than 1 greater than 70 cm (27.6 in.). <b>Largemouth and smallmouth bass or any combination S - 2; must be less than 35 cm (13.8 in.) from Jan. 1 - June 30 &amp; Dec. 1 - Dec. 31 S - 4; no size limit from July 1 - Nov. 30 C - 1; must be less than 35 cm (13.8 in.) from Jan. 1 - June 30 &amp; Dec. 1 - Dec. 31 C - 2; no size limit from July 1 - Nov. 30 Northern Pike S - 4 and C-2; none between 70-90 cm (27.6-35.4 in.), not more than 1 greater than 90 cm (35.4 in.).</b> Muskellunge must be greater than 122 cm (48 in.).
Rainy Lake - Stanjikoming Bay.	Fish sanctuary - no fishing from Apr. 1 - June 14.		
Rainy Lake - Big Canoe River (48°48'N., 93°13'W.).	Fish sanctuary - no fishing from Apr. 1 - June 14.		
Rainy Lake - Falls River and Pipestone River from Stokes Bay of Rainy Lake upstream to first rapids.	Fish sanctuary - no fishing from Apr. 1 - June 14.	Rock Lake (49°32'N., 92°35'W.).	<b>See Dinorwic Lake exception details</b>
Rainy Lake - Little Canoe River (48°54'N., 93°18'W.).	Fish sanctuary - no fishing from Apr. 1 - June 14.	Rowan Lake (49°19'N., 93°33'W.).	Muskellunge must be greater than 137 cm (54 in.). Non-residents fishing in the border waters area, refer to page 12.

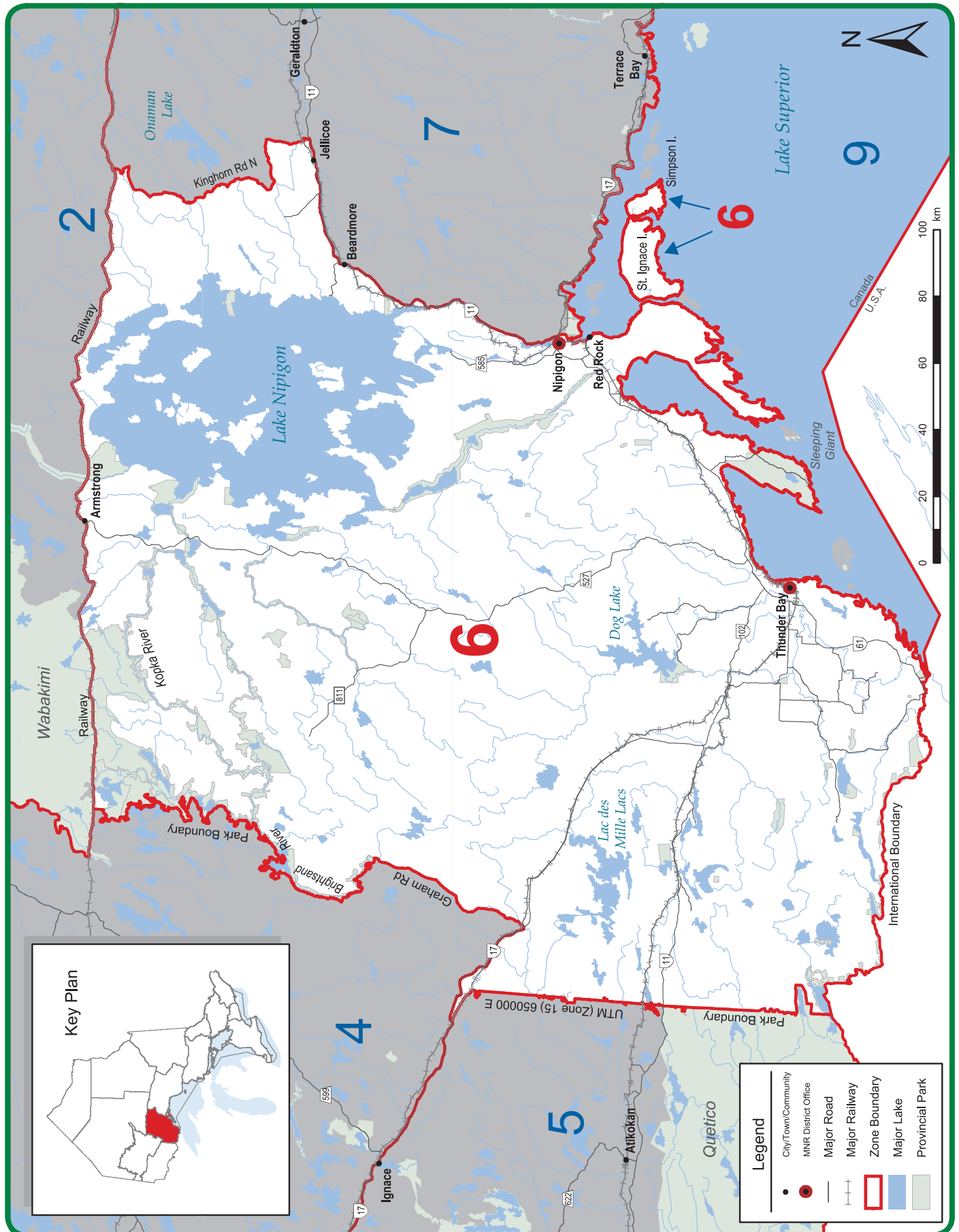


## EXCEPTIONS TO ZONE 5 REGULATIONS

WATERBODY	EXCEPTION DETAILS	WATERBODY	EXCEPTION DETAILS
Rugby Lake (49°57'28"N., 92°57'48"W.) – Ladysmith and Rowell Twp. Rutter Lake (49°04'N., 92°12'W.).	Fish sanctuary - no fishing from Apr. 1 - <b>June 14</b> .  Fish sanctuary - no fishing from Feb. 1 - June 30 & Aug. 1 - Dec. 31.	Wabigoon Lake - 100 m (328 ft.) from Christie Island - Zealand Twp. Wabigoon Lake (49°44'N., 86°23'W.).	Fish Sanctuary - no fishing from Apr. 1 - May 31.  Muskellunge must be greater than 137 cm (54 in.). <b>Crappie S-15 and C-10.</b> <b>Largemouth and smallmouth bass or any combination S - 2; must be less than 35 cm (13.8 in.) from Jan. 1 - June 30 &amp; Dec. 1 - Dec. 31</b> <b>S - 4; no size limit from July 1 - Nov. 30</b> <b>C - 1; must be less than 35 cm (13.8 in.) from Jan. 1 - June 30 &amp; Dec. 1 - Dec. 31</b> <b>C - 2; no size limit from July 1 - Nov. 30</b> <b>Northern pike S - 4 and C-2; none between 70-90 cm (27.6-35.4 in.), not more than 1 greater than 90 cm (35.4 in.)</b>
Scattergood Lake (49°17'N., 92°42'W.).	Fish sanctuary - no fishing from Jan. 1 - July 31 & Sept. 1 - Dec. 31.	Wabigoon River - Snake Bay Road to the Wabigoon Lake Indian Reserve - Satterly Twp.	Fish sanctuary - no fishing from Apr. 1 - May 31.
Schistose Lake (49°09'N., 93°36'W.).	Muskellunge must be greater than 122 cm (48 in.).	Weld Lake (49°01'N., 93°40'W.).	Muskellunge must be greater than 122 cm (48 in.).
Seahorse Lake.	Lake trout closed all year.	White Otter Lake (49°07'N., 91°52'W.).	Fish sanctuary - no fishing from Apr. 1 - June 14.
Secret Lake (49°04'N., 92°08'W.).	Fish sanctuary - no fishing from Feb. 1 - June 30 & Aug. 1 - Dec. 31.	Winnipeg River (west branch) - from Norman Dam to westerly tip of Tunnel Island, <b>thence in a southwesterly direction to the north-east survey post Lot B, Plan M33 (Part of Location A16).</b>	Fish sanctuary - no fishing from Apr. 1 - <b>June 14</b> .
Seine River System - from Kettle Point of Rainy Lake upstream to Sturgeon Falls Dam (Crilly Dam), situated immediately north of Hwy. 11, including Little Grassy, Grassy, Shoal, Wild Potato and Partridge Crop lakes.	Walleye must be between 35-45 cm (13.8-17.7 in.) or greater than 70 cm (27.6 in.) and not more than 1 greater than 70 cm (27.6 in.). <b>Northern pike S - 4 and C-2; none between 70-90 cm (27.6-35.4 in.), not more than 1 greater than 90 cm (35.4 in.).</b> <b>Largemouth and smallmouth bass or any combination S - 2; must be less than 35 cm (13.8 in.) from Jan. 1 - June 30 &amp; Dec. 1 - Dec. 31</b> <b>S - 4; no size limit from July 1 - Nov. 30</b> <b>C - 1; must be less than 35 cm (13.8 in.) from Jan. 1 - June 30 &amp; Dec. 1 - Dec. 31</b> <b>C - 2; no size limit from July 1 - Nov. 30</b> Muskellunge must be greater than 122 cm (48 in.).	Winnipeg River System - from outflow of Lake of the Woods to the Manitoba Border including the waters of Big Sand Lake (50°08'N., 94°38'W.), Eaglest Lake (50°12'43"N., 95°08'40"W.), English River, from the Winnipeg and English Rivers upstream to the Caribou Falls dam, Gun Lake (49°58'N., 94°39'W.), Hidden Lake (50°04'52"N., 94°35'48"W.), Little Sand Lake (50°03'N., 94°42'W.), Lost Lake (50°01'N., 94°39'W.), MacFarlane River to Ena Lake Dam, Middle Lake (49°47'27"N., 94°38'14"W.), Muriel Lake (49°49'N., 94°41'W.), Pistol Lake (50°00'N., 94°43'W.) and Roughrock Lake (50°06'N., 94°46'W.), Swan Lake (50°03'46"N., 94°54'30"W.) and Tetu Lake (50°10'58"N., 95°02'10"W.).	<b>Largemouth and smallmouth bass S - 0 and C - 0 from Jan. 1 - June 30.</b> <b>Lake Whitefish S-4 and C-2.</b> Walleye and sauger open from Jan. 1 - Mar. 14 & 3rd Sat. in May - Dec. 31. Non-resident walleye and sauger S - 2 and C - 1. Resident walleye and sauger S - 4 and C - 2. <b>Walleye must be between 35-45 cm (13.8- 17.7 in.)</b> <b>Sauger - not more than 1 greater than 45 cm (17.7 in.).</b> Muskellunge must be greater than 137 cm (54 in.). <b>Yellow Perch S-15 and C-10</b>
Shoal Lake above Ash Rapids - Kenora District.	Live <b>baitfish</b> may not be used as bait or possessed for use as bait. Walleye closed all year. Largemouth and smallmouth bass S - 0 and C - 0 from <b>Jan. 1 - June 30</b> . Muskellunge must be greater than 137 cm (54 in.). <b>Perch S-15 and C-10</b> <b>Whitefish S-4 and C-2</b>		
Slender Lake (49°01'N., 93°41'W.).	Muskellunge must be greater than 122 cm (48 in.).		
Trap Lake (49°39'N., 92°47'W.).	<b>See Wabigoon Lake exception details.</b>		
Trout Lake (48°17'N., 92°20'W.) - between Little Vermilion Lake and Lac la Croix.	Fish sanctuary - no fishing from Jan. 1 - May 31 & Oct. 1 - Dec. 31.		
Trout River (49°01'N., 92°53'W.) - from the falls of Sakwite Lake to Otukamamoan Lake.	Fish sanctuary - no fishing from Apr. 1 - June 14.		

# FISHERIES MANAGEMENT ZONE 6

## ZONE 6



## ZONE 6 SEASONS AND LIMITS

SPECIES	OPEN SEASONS	LIMITS	SPECIES	OPEN SEASONS	LIMITS
Walleye & Sauger <i>or any combination</i>	Jan. 1 to Apr. 14 & 3rd Sat. in May to Dec. 31	S - 4; not more than 1 greater than 46 cm (18.1 in.) C - 2; not more than 1 greater than 46 cm (18.1 in.)	Brown Trout*	Open all year	S - 5 C - 2
Largemouth & Smallmouth Bass <i>or any combination</i>	Open all year	S - 4 C - 2	Rainbow Trout*	Open all year	S - 1 C - 0
Northern Pike	Open all year	S - 4; not more than 1 greater than or equal to 70 cm (27.6 in.) C - 2; not more than 1 greater than or equal to 70 cm (27.6 in.)	Lake Trout*	Feb. 1 to Mar. 31 & 4th Sat. in May to Sept. 30	S - 2; not more than 1 greater than 56 cm (22 in.) from Sept. 1 - Sept. 30 no size limit rest of year C - 1; no size limit
Muskellunge	3rd Sat. in June to Dec. 15	S - 1; must be greater than 91 cm (36 in.) C - 0	Splake*	Open all year	S - 5 C - 2
Yellow Perch	Open all year	S - 50 C - 25	Pacific Salmon*	Open all year	S - 5 C - 2
Crappie	Open all year	S - 15 C - 10	Atlantic Salmon*	Open all year	S - 1 C - 0
Sunfish	Open all year	S - 50 C - 25	Lake Whitefish	Open all year	S - 12 C - 6
Brook Trout*	4th Sat. in Apr. to Labour Day	S - 5; not more than 1 greater than 30 cm (11.8 in.) C - 2; not more than 1 greater than 30 cm (11.8 in.)	Lake Sturgeon	Closed all year	
			Channel Catfish	Open all year	S - 12 C - 6

\*Aggregate limits apply to these species. See page 7 for full details.

## OTHER ZONE 6 REGULATIONS

- Non-residents camping on Crown land must follow conservation fishing licence limits.

## ADDITIONAL ZONE 6 FISHING OPPORTUNITIES

### Brook trout open all year, no size limits

**Adrian Lake** - Adrian Twp.  
**Aldina Lake** - Aldina Twp.  
**Annette Lake** (49°26'06"N., 89°39'49"W.)  
**Bateman Lake** (48°13'N., 89°45'W.) - Conmee Twp.  
**Bell Lake** - Devon Twp.  
**Birch Lake** (48°10' N., 90°07'W) - Hardwick Twp.  
**Black Lake** - Pearson Twp.  
**Blake's Lake** (48°58'N., 88°28'W.) - Hele Twp.  
**Caribou Lake** - McTavish Twp.  
**Caro Lake** (49°06'N., 88°58'W.)  
**Cavern Lake** (48°49'N., 88°39'W.) - Dorion Twp.  
**Chub Lake** - Scoble Twp.  
**Clegge Lake** (48°45'N., 88°44'W.)  
**Deer Lake** - Booth Twp.  
**Devon Lake** (48°09'N., 89°51'W.) - Devon Twp.  
**Devonline Lake** (48°09'N., 89°51'W.) - Devon Twp.  
**Downy Lake** (48°14'N., 89°52'W.)  
**Driftstone Lake** (48°58'N., 88°30'W.) - Hele Twp.  
**Duchess Lake** (48°53'N., 88°35'W.) - Stirling Twp.  
**East Pennock Lake** (48°22'N., 89°56'W.) - Aldina Twp.

**Echo Lake** (48°20'N., 89°54'W.) - Marks Twp.  
**Elbow Lake** (48°10'N., 90°16'W.)  
**Fall Lake** (48°47'84"N., 88°37'99"W.)  
**Five Minute Lake** (48°45'N., 88°10'W.)  
**Float Lake** (48°20'N., 89°53'W.)  
**Forrest Lake** (48°08'N., 90°15'W.)  
**Furcate Lake** (48°47'N., 88°46'W.) - Dorion Twp.  
**Goddard Lake** (49°42'N., 87°43'W.) - Walter Twp.  
**Gold Lake** (48°30'N., 89°45'W.) - Conmee Twp.  
**Golding Lake** (48°36'N., 89°14'W.) - Gorham Twp.  
**Grande Lake** (48°49'09"N., 88°40'52"W.)  
**Han's Lake** (49°02.5'N., 88°36'W.) - McMaster Twp.  
**Hartington Lakes #1, #2, and #3** (48°09'N., 89°57'W.)  
**Head Lake** (48°17'N., 90°10'W.) - Jean Twp.  
**Hindick Lake** (48°45'N., 88°43'W.) - Dorion Twp.  
**Inwood Lake** (49°01'N., 90°27'W.) - Inwood Twp.  
**Jeff Lake** (48°43'N., 88°40'W.) - McTavish Twp.  
**Joan Lake** (48°06'N., 89°43'W.) - Devon Twp.  
**Lake #82E** (48°14'N., 89°55'W.) - Strange Twp.  
**Lauries Lakes #1** (48°15'N., 90°16'W.)

**Lauries Lakes #3 and #4** (48°14'N., 90°16'W.)  
**Lismore Lakes #1 and #2** (48°09'N., 89°57'W.) - Lismore Twp.  
**Little Addie Lake** (48°09'N., 90°25'W.)  
**Little Hawkeye Lake** (48°41'N., 89°27'W.) - Fowler Twp.  
**Little Head Lake** (48°16'N., 90°08'W.) - Jean Twp.  
**Liver Lake** (48°36'N., 88°56'W.)  
**Lizard Lake** (48°14'N., 89°52'W.)  
**Loch Muich Lake** (48°36'N., 90°18'W.) - Haines Twp.  
**Lofquist Lake** (49°02'N., 88°20'W.) - Booth and Nipigon Twps.  
**Long Lake** - Dorion Twp.  
**Lorne's Lake** (49°04'N., 88°36'W.) - Cockeram Twp.  
**Lower Moonshine Lake** (48°52'N., 88°36'W.) - Stirling Twp.  
**Malborne Lake** (49°11'N., 88°25'W.) - Purdom Twp.  
**Male Lake** (49°13'N., 88°22'W.) - Purdom Twp.  
**Marble Lake** (48°29'31"N., 89°45'21"W.)  
**Matson Lake** (48°06'N., 89°42'W.) - Pardee Twp.  
**McKecknie Lake** (48°07'N., 90°15'W.)  
**Melvin Lake** (48°42'N., 88°43'W.) - McTavish Twp.



## ADDITIONAL ZONE 6 FISHING OPPORTUNITIES

### Brook trout open all year, no size limits

**Middle Moonshine Lake** (49°52'N., 88°36'W.) - Stirling Twp.  
**Moonshine Lake** (48°53'N., 88°36'W.) - Stirling Twp.  
**Morrison Lake** (48°11'N., 89°53'W.) - Fraleigh Twp.  
**Mutt Lake** (48°43'N., 88°40'W.) - McTavish Twp.  
**No Good Lake** (49°03'N., 88°21'W.) - Booth Twp.  
**Paradise Lake** (48°41'N., 88°49'W.)  
**Peridotite Lake** (48°29'N., 89°47'W.)  
**Peter's Lake** (48°58'N., 88°28'W.) - Hele Twp.  
**Pocket Lake** - Glen Twp.  
**Ranger Lake** (48°23'N., 89°52'W.) - Marks Twp.  
**Rock Lake** (48°11'N., 90°06'W.) - Hardwick Twp.  
**Roll Lake** (formerly Lake #19) (48°38'N., 88°56'W.)  
**Sand Lake North** (48°15'N., 90°14'W.)  
**Scott Lake #1** (48°11'N., 90°19'W.)  
**Scott Lake #2** (48°10'N., 90°18'W.)  
**Shale Lake** (48°54'N., 88°43'W.)

**Shoepac Lake** (49°01'N., 88°23'W.) - Nipigon Twp.  
**Sitch Lake** (49°39'N., 90°39'W.) - Ames Twp.  
**South Castle Lake** (48°11'N., 90°04'W.) - Hardwick Twp.  
**South Fallingsnow East Lake** (48°08'21"N., 89°47'46"W.)  
**South Fallingsnow West Lake** (48°08'33"N., 89°48'00"W.)  
**Stillwater Lake** (49°02'N., 88°24'W.) - Nipigon Twp.  
**Sunset Lake** (48°12'N., 89°56'W.) - Lismore Twp.  
**Sunset Lake** (48°44'N., 88°40'W.) - Dorion Twp.  
**Tear Drop Lake** (48°47'N., 90°22'W.) - Haines Twp.  
**Ten Minute Lake** (48°22'N., 89°52'W.) - Marks Twp.  
**Thompson Lake** - Stirling Twp.  
**Thompson Lakes** (48°18'N., 89°35'W.) - Scoble Twp.  
**Thunder Lake** (48°29'N., 89°46'W.)

**Tuesday Lake** (48°44'15"N., 89°05'16"W.)  
**Twin Mountain Lake** (48°10'47"N., 89°49'33"W.)  
**Unnamed Lake #9** (49°58'N., 88°29'W.) - Hele Twp.  
**Unnamed Lake #19** (49°02'N., 88°27'W.) - Hele Twp.  
**Unnamed Lake #20** (49°01'N., 88°29'W.) - Hele Twp.  
**Unnamed Lake #21** (49°00'N., 88°28'W.) - Hele Twp.  
**Unnamed Lake #22** (48°58'N., 88°32'W.) - Hele Twp.  
**Unnamed Lake #34** (49°02'N., 88°25'W.) - Nipigon Twp.  
**Unnamed Lake #39** (48°56'N., 88°25'W.) - Nipigon Twp.  
**Wasp Lake** (48°13'N., 90°12'W.)  
**West Arrow Lake** (48°08'N., 90°26'W.)  
**West Greenhue Lake** (48°42'08"N., 89°27'02"W.)  
**West MacDonald Lake** (48°50'N., 88°39'W.) - Dorion Twp.

### Rainbow trout, S - 5, C - 2

**Amanda Lake** (49°29'01"N., 89°34'06"W.)  
**Badger Lake** (49°29'56"N., 89°31'39"W.)

**Dayle Lake** (49°24'52"N., 89°41'47"W.)  
**Jinx A Lake** (48°13'46"N., 89°53'00"W.) - Lybster Twp.

**Lake #81e** (48°13'50"N., 89°54'19"W.) - Strange Twp.  
**Pothole Lake** (48°13'55"N., 89°53'47"W.)

### Lake trout open all year, no size limits

**Keemle Lake** (49°17'N., 88°07'W.) - Unorg Twp.

**Pasha Lake** (49°42'N., 87°43'W.) - Walters Twp.

## EXCEPTIONS TO ZONE 6 REGULATIONS

WATERBODY	EXCEPTION DETAILS	WATERBODY	EXCEPTION DETAILS
All tributaries to Lake Superior in Zone 6 described as follows: 1. Current River downstream from the Boulevard Lake Dam (48°27'N., 89°11'W.); 2. Coldwater Creek downstream from Ouimet Canyon Road (48°45'N., 88°36'W.); 3. Spring Creek downstream from Dorion Fish Culture Station (48°50'N., 88°36'W.); 4. Wolf River downstream from the lower falls (48°50.58'N., 88°34.87'W.); 5. Black Sturgeon River downstream from the dam (48°55'N., 88°23'W.); 6. Nipigon River, entire length including Jessie Lake, Polly Lake and Lake Helen; 7. From the Pigeon River to the Nipigon River, all tributaries lying downstream from Hwy. 61 and Hwy. 11/17, including Sibley and Black Bay Peninsula and all islands and excluding those listed in items 1 to 5 above.	Brook trout S - 1 and C - 0, must be greater than 56 cm (22 in.).	Arrow River between the Robbins/Hartington Township Line and its confluence with the Pigeon River in Devon Twp. Arrow River.  Black Sturgeon Lake (49°21' N., 88°52'W.). Black Sturgeon River downstream from the dam (48°55'N., 88°23'W.) to Lake Superior. Cushing Lake.  Gessie Lake - Goodfellow Twp. Granite River and Saganaga Lake, Saganaga Falls. Greenwater Creek - from the dam on Greenwater Creek to the first island in Upper Shebandowan Lake. Grouse Lake (48°32'N., 90°33'W.).  Henderson Lake - Grand Trunk Pacific Block 2. Ice Lake - Goodfellow Twp.	Only artificial lures may be used.  Live fish may not be used as bait or possessed for use as bait. Only barbless hooks may be used. Brown trout open from 4th Sat. in Apr. - Sept. 30. Brown trout S - 0 and C - 0. Lake trout closed all year. Walleye closed all year. Walleye must be greater than 33 cm (13.0 in.), not more than 1 greater than 46 cm (18.1 in.). Northern pike open from Jan. 1 - Apr. 14 & 2nd Sat. in May - Dec. 31. Fish sanctuary - closed all year. Fish sanctuary - no fishing from Apr. 1 - May 31. Fish sanctuary - no fishing from Apr. 1 - May 31. Fish sanctuary - no fishing from Jan. 1 - Fri. before 4th Sat. in May & Oct. 1 - Dec. 31. Fish sanctuary - closed all year. Fish sanctuary - closed all year.
Argon Lake Grand Trunk Pacific Block 2.	Fish sanctuary - closed all year.		
Arrow River between the dam on Arrow Lake (Hardwick Twp.) and the Robbins/Hartington Township line.	Only artificial flies may be used.		

## EXCEPTIONS TO ZONE 6 REGULATIONS

WATERBODY	EXCEPTION DETAILS	WATERBODY	EXCEPTION DETAILS
Jessie Lake.	Northern pike S - 4 and C - 2, none between 70-90 cm (27.6 - 35.4 in.) and not more than 1 greater than 90 cm (35.4 in.). Brook trout S - 1 and C - 0, must be greater than 56 cm (22 in.). Lake trout open from Feb. 15 - Mar. 15 & 4th Sat. in May - Sept. 30.	Lake Nipigon (West Bay) the waters lying north and west of the north tip of Boles Island.  Lake Nipigon and all tributaries downstream from the first falls, rapids, dams or lakes identified on a Provincial Series Map or the entire stream if there are no falls, rapids, dams or lakes identified on a Provincial Series Map or if the tributary does not appear on a Provincial Series Map; also including: 1. Waters on the islands of Lake Nipigon, including Forgan Lake, Bonner Lake, Little Bonner Lake and Jackpot Lake (Madeline Lake); 2. Gull River, downstream from the Hwy 527 bridge; 3. Kabitotikwia River, downstream from the Hwy. 527 bridge; 4. Poshkokagan River, downstream from and including the rapids (49°25'39"N., 89°05'12"W.) located 13 km (8.1 mi.) upstream from the Black Sturgeon Road bridge; 5. Wabinoash River downstream from Wabinoash Lake; 6. Little Jackfish River, downstream from the centre line of the CN railway bridge.  Little Gunflint Lake.	Fish sanctuary - closed all year.  Only artificial lures may be used when angling through the ice. Only one barbless hook may be used. No person shall use stringers, impounding devices or live holding boxes. A person may hold fish, other than brook trout or lake trout, in a livewell. Walleye and sauger open from Jan. 1 - Apr. 14 & June 10 - Dec. 31. Northern pike open from Jan. 1 - Apr. 14 & 3rd Sat. in May - Dec. 31. Northern pike S - 4 and C - 2, none between 70-90 cm (27.6 in. - 35.4 in.) and not more than 1 greater than 90 cm (35.4 in.). Brook trout open from 4th Sat. in Apr. - Sept. 15. Brook trout S - 1 and C - 0, must be greater than 56 cm (22 in.). Lake trout open from Mar. 1 - Sept. 30. Lake trout - not more than 1 greater than 70 cm (27.6 in.). No possession of live brook trout or lake trout. Fish sanctuary - no fishing from Apr. 1 - May 31.
Kashabowie River - from the dam on Kashabowie Lake to the island in Upper Shebandowan Lake.	Fish sanctuary - no fishing from Apr. 1 - May 31.		
Lac des Mille Lacs.	Walleye must be greater than 33 cm (13.0 in.), not more than 1 greater than 46 cm (18.1 in.). Northern pike open from Jan. 1 - Apr. 14 & 2nd Sat. in May - Dec. 31.		
Lake Helen.	Walleye and sauger closed all year. Northern pike S - 4 and C - 2, none between 70-90 cm (27.6 - 35.4 in.) and not more than 1 greater than 90 cm (35.4 in.). Brook trout S - 1 and C - 0, must be greater than 56 cm (22 in.). Lake trout open from Feb. 15 - Mar. 15 & 4th Sat. in May - Sept. 30.		
Lake Nipigon - Ombabika Bay (50°15'N., 88°15'W.) and Wabinoash Bay (50°02'N., 88°50'W.) and the tributaries of the bays up to the first barrier including the Little Jackfish River downstream from the centre line of the CN railway bridge and Wabinoash River downstream of Wabinoash Lake.	Walleye and sauger S - 2 and C - 2, not more than 1 greater than 46 cm (18.1 in.).		

ZONE 6

## Ontario's Fish Culture Program

Conserving biodiversity, enhancing fishing opportunities

The Ontario Ministry of Natural Resources stocks approximately 8.5 million fish annually. About half are stocked into Great Lakes waters, while the rest are stocked into inland waters.

We raise and stock healthy, wild strains of native species into more than a thousand water bodies each year to help conserve and restore Ontario's aquatic biodiversity.

Wild strains of lake trout and brook trout are raised at facilities like the recently modernized Dorion facility near Thunder Bay, and the Chatsworth facility near Owen Sound to help rehabilitate local fish stocks. We are working to restore Atlantic salmon to Lake Ontario, helping to prevent the extinction of aurora trout in northeastern Ontario and developing culture practices for rare species.

We also stock fish to maintain, enhance and create angling opportunities. Walleye, chinook, rainbow trout, brown trout and splake are all prized by sport anglers. By stocking these fish, we also help conserve biodiversity by reducing angling pressure on stocks that are sensitive to over-harvest.

For the most recent stocking summary, go to [ontario.ca/fishculture](http://ontario.ca/fishculture). For information on where fish are stocked in the province and which waterbodies are home to which game fish species, go to [ontario.ca/fishing](http://ontario.ca/fishing) and click on the Fish ON-Line tool.



## EXCEPTIONS TO ZONE 6 REGULATIONS

WATERBODY	EXCEPTION DETAILS	WATERBODY	EXCEPTION DETAILS
Little North Lake.	Fish sanctuary - no fishing from Apr. 1 - May 31.	North Mawn Lake (49°36'N., 90°25'W.) in the Territorial District of Thunder Bay.	Fish sanctuary – no fishing from Jan. 1 – Fri. before the 4th Sat. in May & Oct. 1 – Dec. 31.
Little Savanne River (48°57'N., 90°15'W.) - from the C.P.R. right-of-way to the first C.N.R. right-of-way.	Fish sanctuary - no fishing from Apr. 1 - May 31.	Pine River - near Gunflint Lake.	Fish sanctuary - no fishing from Apr. 1 - May 31.
Little Savanne River (48°57'N., 90°15'W.).	Walleye must be greater than 33 cm (13.0 in.), not more than 1 greater than 46 cm (18.1 in.).	Polly Lake.	Walleye and sauger closed all year. Northern pike S - 4 and C - 2, none between 70-90 cm (27.6 - 35.5 in.) and not more than 1 greater than 90 cm (35.4 in.). Brook trout S - 1 and C - 0, must be greater than 56 cm (22 in.). Lake trout open from Feb. 15 - Mar. 15 & 4th Sat. in May - Sept. 30.
Maligne River and Curran Bay (Saganaga Lake).	Fish sanctuary - no fishing from Apr. 1 - May 31.	Savanne Lake - Grand Trunk Pacific Block 2.	Fish sanctuary - closed all year.
McIntyre River - from the footbridge to the dam on the University property in the City of Thunder Bay.	Fish sanctuary - closed all year.	Savanne River (48°56'N., 90°17'W.) - from One Mile Creek to Dexter Creek.	Fish sanctuary - no fishing from Apr. 1 - May 31.
McIntyre River.	Rainbow trout must be greater than 69 cm (27.1 in.).	Savanne River (48°56'N., 90°17'W.).	Walleye must be greater than 33 cm (13.0 in.), not more than 1 greater than 46 cm (18.1 in.).
Muskrat River - from Muskrat Lake downstream to Black Sturgeon Lake.	Lake trout closed all year.	Sawmill Creek and Sawmill Bay of Upper Shebandowan Lake.	Fish sanctuary - no fishing from Apr. 1 - May 31.
Neebing River.	Rainbow trout must be greater than 69 cm (27.1 in.).	Shebandowan Lake (48°20'N., 90°20'W.).	Lake trout closed all year.
Nipigon River.	Northern pike S - 4 and C - 2, none between 70-90 cm (27.6 - 35.5 in.) and not more than 1 greater than 90 cm (35.4 in.). Lake trout open from Feb. 15 - Mar. 15 & 4th Sat. in May - Sept. 30.	Spruce River - from Little Sturge Lake downstream to Black Sturgeon Lake.	Lake trout closed all year.
Nipigon River - (Backpool) below the Alexander Dam east of a line drawn south from the Alexander Dam Log Chute to the northernmost tip of the point of land on the east shore of the Nipigon River.	Fish sanctuary - no fishing from Jan. 1 - Fri. before 4th Sat. in May & Tues. after Labour Day - Dec. 31.	Squeers Lake (48°31'N., 90°33'W.).	Fish sanctuary - closed all year.
Nipigon River - between Alexander Falls Dam and Nipigon Bay.	Walleye and sauger closed all year.	Swamp River and Swamp Bay of Lower Shebandowan Lake - Conacher and Hagey Twps.	Fish sanctuary - no fishing from Apr. 1 - May 31.
Nipigon River (Gapen's Pool) (49°01'N., 88°15'W.) that part of the Nipigon River lying east of a line drawn north from the eastern shore abutment of Hwy. 11/17 bridges to the western tip of a point of land on the eastern shore of the outflow from Lake Helen.	Fish sanctuary - no fishing from Jan. 1 - Fri. before 4th Sat. in May & Tues. after Labour Day - Dec. 31.	Watershed Lake (48°32'N., 90°32'W.).	Fish sanctuary - no fishing from Jan. 1 - Fri. before 4th Sat. in May & Oct. 1 - Dec. 31.
Nipigon River (Parmacheene) (49°05'N., 88°19'W.) from the downstream edge of the Parmacheene C.N.R. bridge abutments, upstream approx. 400 m (1312 ft.) to the first narrows.	Fish sanctuary - no fishing from Jan. 1 - Fri. before 4th Sat. in May & Tues. after Labour Day - Dec. 31.	Weikwabinonaw River - between Marks Lake and Weikwabinonaw Lake.	Fish sanctuary - no fishing from Apr. 1 - May 31.
		Weikwabinonaw River - from Marks Lake upstream to the Weikwabinonaw Lake Road.	Fish sanctuary - no fishing from Apr. 1 - May 31.
		Weikwabinonaw River - from Trafalgar Bay on Northern Light Lake extending upstream to its confluence with Nelson Creek, including the unnamed lake known locally as Lily Lake.	Fish sanctuary - no fishing from Apr. 1 - May 31.
		Whitefish Lake (48°13'N., 90°00'W.).	Yellow perch S - 50 in one day, possession limit of 100. Yellow perch C - 25.



## HELP THE CHILDREN IN YOUR LIFE DISCOVER THE WONDERS OF NATURE!

The Ontario Children's Outdoor Charter aims to get children outside to discover the wonders of nature. Spending time outdoors is essential to every child's development, health and well-being. For more information about other Charter activities go to:

[www.childrensofdoorcharter.ca](http://www.childrensofdoorcharter.ca)







**SAIL**  
THE OUTDOORS SUPERSTORE



ANY AGE  
– novice or pro –  
this free program is for



*Everyone!*

If your fish is equal to or longer than the required minimum lengths, just fill in the entry form and be recognized for your catch. For complete rules and regulations, plus an official entry form, please visit our website or call 705-748-6324.

*Remember this!*

*Ha Ha*



*GREAT MEMORIES!*



FREE decal and certificate!

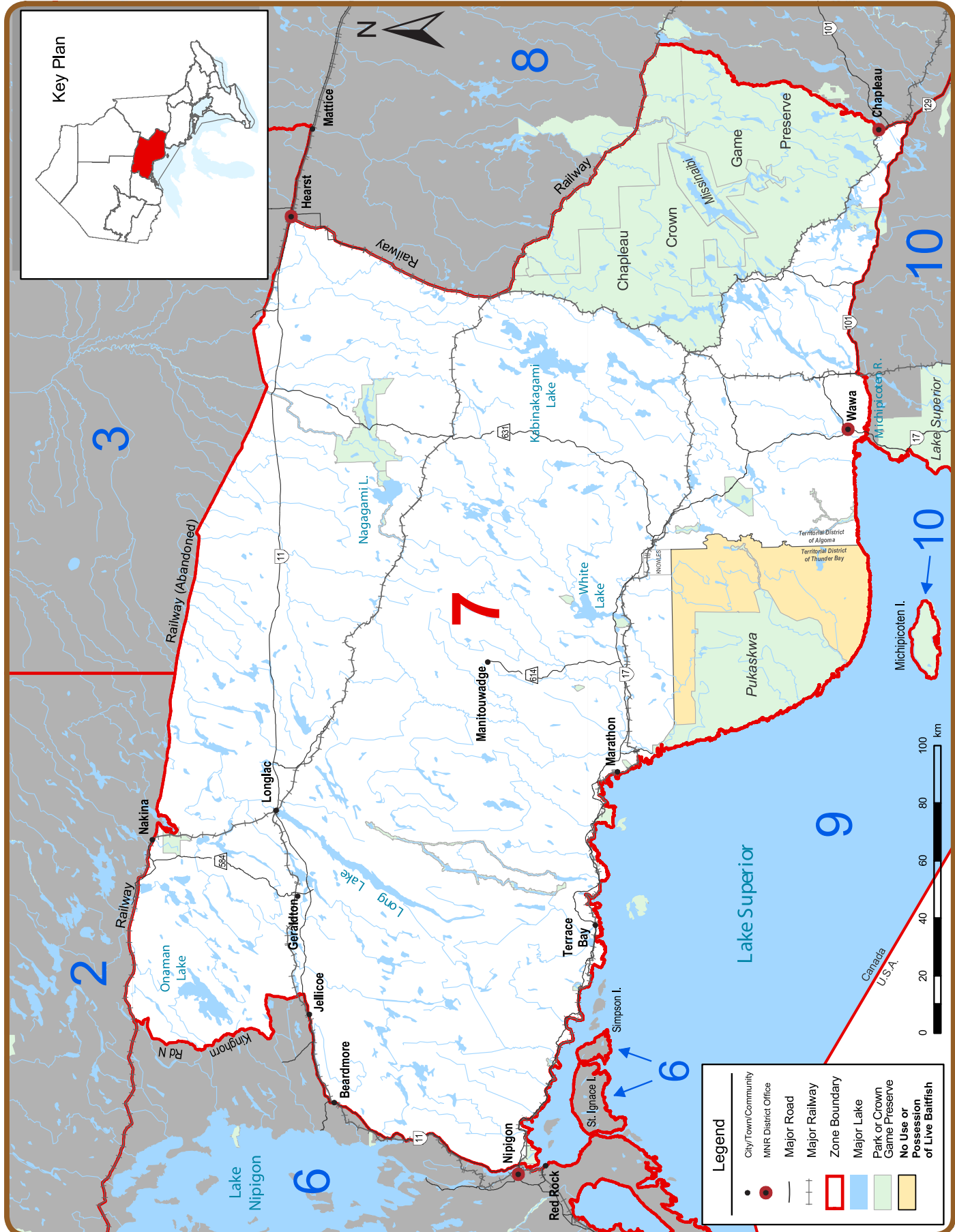
[www.ontarioanglerawards.com](http://www.ontarioanglerawards.com)

OFAH  
**Ontario Angler Awards®**



# FISHERIES MANAGEMENT ZONE 7

ZONE 7



## ZONE 7 SEASONS AND LIMITS

SPECIES	OPEN SEASONS	LIMITS	SPECIES	OPEN SEASONS	LIMITS
Walleye & Sauger <i>or any combination</i>	Jan. 1 to Apr. 14 & 3rd Sat. in May to Dec. 31	S - 4; not more than 1 greater than 46 cm (18.1 in.) C - 2; not more than 1 greater than 46 cm (18.1 in.)	Brown Trout*	Open all year	S - 5 C - 2
Largemouth & Smallmouth Bass <i>or any combination</i>	Open all year	S - 6 C - 2	Rainbow Trout*	Open all year	S - 1 C - 0
Northern Pike	Open all year	S - 6; not more than 2 greater than 61 cm (24 in.), of which not more than 1 greater than 86 cm (33.9 in.) C - 2; not more than 1 greater than 61 cm (24 in.), none greater than 86 cm (33.9 in.)	Lake Trout*	Jan. 1 to Sept. 30	S - 2 C - 1
Yellow Perch	Open all year	S - 50 C - 25	Splake*	Open all year	S - 5 C - 2
Sunfish	Open all year	S - 50 C - 25	Pacific Salmon*	Open all year	S - 5 C - 2
Brook Trout*	Jan. 1 to Labour Day	S - 5; not more than 2 greater than 30 cm (11.8 in.), of which not more than 1 is greater than 40 cm (15.7 in.) C - 2; not more than 1 greater than 30 cm (11.8 in.), none greater than 40 cm (15.7 in.)	Atlantic Salmon*	Open all year	S - 1 C - 0
			Lake Whitefish	Open all year	S - 25 C - 12
			Lake Sturgeon	Closed All Year	



The following species are not present in this Zone and are closed to fishing all year: Muskellunge, Crappie and Channel Catfish.

\*Aggregate limits apply to these species. See page 7 for full details.

## ADDITIONAL ZONE 7 FISHING OPPORTUNITIES

### Brook trout open all year, no size limits

**Ambrose Lake** (48°55'N., 87°21'W.)  
**Angel Lake** (48°46'N., 86°52'W.)  
**Arnott #19** - Arnott Twp.  
**Ashmore Lake** (48°51'44"N., 87°11'06"W.) - Piske Twp.  
**Atkinson Lake #1** (48°32'N., 84°46'W.) - Atkinson Twp.  
**Ault** (48°58'N., 87°39'W.) - Yesno Twp.  
**Belanger Lake** (49°07'N., 84°36'W.) - Lascelles Twp.  
**Bews Lake** (48°51'31"N., 87°03'18"W.)  
**Bluff Lake** (48°57'N., 87°15'W.)  
**Bob Lake** (47°22'N., 85°51'W.)  
**Boobas Lake** (49°28'N., 87°08'W.)  
**Botham Lake** (48°41'N., 85°58'W.) - Bomby Twp.  
**Buck Lake** (48°38'N., 85°23'W.) - Cecile Twp.  
**Cantin Lake** - Arnott Twp.  
**Centennial Lake** (47°55'N., 84°43'W.) - Naveau Twp.  
**Chain Lake** (49°38'N., 85°49'W.)  
**Chapman** (49°05'N., 87°18'W.)  
**Charlotte Lake** (48°57'N., 87°16'W.)  
**Claire Lake** - Arnott Twp.  
**Clearwater Lake** (48°40'N., 85°13'W.) - Common Twp.  
**Cruise Lake** (48°13'25"N., 84°54'26"W.) - Lalibert Twp.  
**Curry Lakes A** - Recollet Twp.  
**Curry Lakes B** - Recollet Twp.  
**Curry Lakes C** - Recollet Twp.  
**Curry Lakes D** - Recollet Twp.  
**Dead Lake** (48°37'N., 85°23'W.) - Cecile Twp.  
**Deadman Lake** (48°23'N., 85°50'W.)  
**Deep Lake** (48°56'N., 87°15'W.)

**Dew Lake** (48°49'14"N., 86°58'45"W.)  
**Disappointment Lake** (48°08'38"N., 84°27'22"W.) - Cowie Twp.  
**Doran Lake** (49°06'N., 84°37'W.) - Larkin Twp.  
**Dragline Lake** (48°33'N., 85°23'W.) - Cecile Twp.  
**Drop Lake** (48°49'43"N., 86°59'15"W.)  
**Dycie Lake** (47°56'N., 84°46'W.) - McMurray Twp.  
**East Shell Lake** (48°27'N., 85°07'W.) - Vasiloff Twp.  
**Echo Lake** (48°47'N., 86°54'W.)  
**Emerald Lake** (49°09'N., 85°36'W.) - Nickel Twp.  
**Emond Lake** - Arnott Twp.  
**Empire Lake** (49°36'N., 87°57'W.) - Summers Twp.  
**Eric Lake** (48°51'11"N., 86°54'56"W.)  
**Eric Lake** (49°36'N., 84°39'W.) - Arnott Twp.  
**Evelyn Lake** - Arnott Twp.  
**Fire Hill Lake** (49°01'N., 88° 07'W.) - Corrigan Twp.  
**Flats Lake** (48°56'56"N., 87°40'29"W.)  
**Fog Lake** (48°37'N., 85°09'W.) - Abraham Twp.  
**Francoise Lake** (48°29'N., 84°18'W.) - St. Julien Twp.  
**Furnival Lake** (48°13'04"N., 84°55'40"W.) - Lalibert and Knicely Twp.  
**Gagnon Lake** - Arnott Twp.  
**Gaug Lake** (49°08'N., 85°51'W.) - Leslie Twp.  
**Gordon Lake** (48°51'14"N., 86°54'11"W.)  
**Half (Chapleau) Lake** (48°16'42"N., 84°04'53"W.) - Copenace Twp.  
**Hartley Lake** (49°28'N., 87°09'W.)  
**Hilder Lake** (49°47'N., 86°59'W.)  
**Hob Lake** (49°30'N., 86°30'W.)  
**Hook Lake** - McEwing Twp.  
**Igloo Lake** - D'Arcy Twp.

**Jason Lake** (48°50'42"N., 87°21'11"W.) - Killrairie Twp.  
**Jerrards Lake** (48°29'N., 85°11'W.) - Vasiloff Twp.  
**Jubilee Lake** (47°59'N., 84°45'W.) - McMurray Twp.  
**Kabossakwa Pothole Lake** (48°51'30"N., 85°24'22"W.) - Mikano Twp.  
**Klein Lake** (48°56'35"N., 85°15'25"W.) - Welsh Twp.  
**Lake #34** (49°10'N., 85°36'W.) - Nickel Twp.  
**Lake #35** (49°11'N., 85°36'W.) - Nickel Twp.  
**Lake #36** (49°11'N., 85°36'W.) - Nickel Twp.  
**Lake E-11** (50°06'N., 86°27'W.)  
**Lamont Lake** (48°48'28"N., 87°14'07"W.)  
**Leana Lake** (49°50'N., 86°21'W.)  
**Leo's Lake** (48°33'N., 85°13'W.) - Hunt Twp.  
**Lewis Lake** - Arnott Twp.  
**Limestone Lake** (49°07'N., 88°09'W.)  
**Little Flood Lake** (48°45'47"N., 85°24'24"W.) - Flood Twp.  
**Little Hart Lake** - Gill Twp.  
**Little Harvie Lake** (49°01'12"N., 87°11'17"W.)  
**Lovely Lake** (49°07'N., 84°35'W.) - Lascelles Twp.  
**Lower Ross Lake** (48°53'57"N., 87°20'18"W.)  
**Lyne Lake** (48°52'N., 87°22'W.)  
**Manton (Chapleau) Lake** (48°07'48"N., 84°07'09"W.) - Echum Twp.  
**McAvay Lake** (49°19'N., 88°07'W.)  
**Mercury Lake** (48°29'N., 85°33'W.)  
**Mickey Lake** (48°59'45"N., 85°52'30"W.)  
**Middleton Lake** (49°30'23"N., 86°29'30"W.)  
**Mikano Pothole Lake** (48°50'38"N., 85°20'07"W.) - Mikano Twp.  
**Mill 30 Lake** (50°05'N., 86°28'W.)



## ADDITIONAL ZONE 7 FISHING OPPORTUNITIES

### Brook trout open all year, no size limits

**Mileage 10 Pothole Lake** (48°29'N., 85°09'W.) - Vasiloff Twp.

**Minnow Lake** (48°51'N., 87°05'W.) - Strey Twp.

**Minto Lake** (47°58'N., 84°45'W.) - McMurray Twp.

**Mole Lake** - McEwing Twp.

**Murphy Lake** - Arnott Twp.

**Myrtle Lake** - Arnott Twp.

**Mystery Lake** (48°19'N., 84°43'W.) - Dumas Twp.

**Nik Lake** (48°09'N., 84°45'W.) - Musquash Twp.

**Norn Lake** (49°07'N., 84°37'W.) - Larkin Twp.

**North O'Brien Lake** (48°33'N., 85°09'W.) - Vasiloff Twp.

**North Oganek Lake** (48°34'N., 85°08'W.) - Abraham Twp.

**North Twin Lake** (48°38'09"N., 85°23'53"W.) - Cecile Twp.

**Norwalk Lake** (47°55'N., 84°44'W.) - Rabazo Twp.

**O'Brien Lake** (48°32'N., 85°08'W.) - Vasiloff Twp.

**Other Man's Lake** (49°05'N., 84°45'W.) - Larkin Twp.

**Pearkes Lake #10** (48°32'N., 84°26'W.) - Pearkes Twp.

**Pointing Lake** - Frost Twp.

**Post Lake** (49°29'40"N., 86°36'08"W.)

**Rice Lake** - Gill Twp.

**Rod & Gun Lake** (47°59'N., 84°54'W.) - Lendrum Twp.

**Rootcellar Lake** (48°25'N., 85°00'W.) - Ashley Twp.

**Rope Lake** (49°02'21"N., 87°19'30"W.)

**Sand Lake** (49°07'N., 85°50'W.) - Leslie Twp.

**Setting Duck Lake** (49°41'N., 87°22'W.)

**Shaw Lake** (49°07'N., 84°37'W.) - Larkin Twp.

**Sider Lake** - Arnott Twp.

**Slim Lake** - Arnott Twp.

**Souloup Lake** (48°19'N., 84°43'W.)

**Souter Lake** - Arnott Twp.

**South O'Brien Lake** (48°32'07"N., 85°08'39"W.)

- Vasiloff Twp.

**South Shell Lake** (48°26'58"N., 85°07'49"W.) - Alanen Twp.

**South Twin Lake** (48°38'N., 85°24'W.) - Cecile Twp.

**Southpine Lake** (49°02'22"N., 87°13'51"W.)

**Spectacle Lake** (48°50'15"N., 87°17'37"W.) - Killraine Twp.

**Spring Lake** (49°41'N., 87°32'W.)

**Square Lake** - Gilliland Twp.

**That Man's Lake** (49°05'N., 84°44'W.) - Larkin Twp.

**Tricorn Lake** (49°30'N., 86°31'W.)

**Trodd Lake** - Arnott Twp.

**Turtle Lake** (48°46'N., 85°23'W.) - Flood Twp.

**Upper Ross Lake** (48°55'N., 87°20'W.)

**Violet Lake** (48°31'N., 84°31'W.) - Cudney Twp.

**West (Chapleau) Lake** (48°06'20"N., 84°07'58"W.)

- Echum Twp.

**West Shell Lake** (48°27'31"N., 85°07'43"W.) - Vasiloff Twp.

**Wilson Lake** (49°07'N., 84°36'W.) - Lascelles Twp.

### Rainbow Trout S - 5, C - 2

**Arnott #47** - Arnott Twp.

**Balancing Lake** (49°50'N., 86°18'W.)

**Boobas Lake** (49°28'N., 87°08'W.)

**Frost #68 Lake** - Frost Twp.

**Hart Lake** - Gill Twp.

**Hartley Lake** (49°28'N., 87°09'W.)

**Hilder Lake** (49°47'N., 86°59'W.)

**Humberstone Lake** - Frost Twp.

**Leana Lake** (49°50'N., 86°21'W.)

**Lukinto Lake** (49°48'N., 86°18'W.)

**Margo Lake** (49°49'N., 86°21'W.)

**Pamela Lake** (49°47'N., 86°19'W.)

**Tricorn Lake** (49°30'N., 86°31'W.)

**Unnamed Lake A-620-A** (49°47'N., 86°58'W.)

**Unnamed Lake A-717** (49°54'N., 86°49'W.)

### Lake Trout Open All Year

**Arnott Lake** - Arnott Twp.

**Beaton Lake 65** (48°58'N., 84°47'W.) - Beaton Twp.

**Big Skunk Lake** - Arnott Twp.

**Corine Lake** - McEwing Twp.

**Redpine Lake** - Arnott Twp.

**Young Lake** - Arnott Twp.

## EXCEPTIONS TO ZONE 7 REGULATIONS

WATERBODY	EXCEPTION DETAILS	WATERBODY	EXCEPTION DETAILS
Alder Creek - from the culvert at Hwy. 17 downstream to Cedar Lake and 200 m (656 ft.) out from the creek mouth into Cedar Lake.	Fish sanctuary - no fishing from Mar. 15 - June 15.	(continued)	Brook trout open from the 4th Sat. in Apr. - Labour Day. Brook trout S - 1 and C - 0, must be greater than 56 cm (22 in.).
All waters located within the portion of Zone 7 north of Hwy. 11 and east of Hwy. 584.	Lake Sturgeon open Jan. 1 to Apr. 30 and Jul. 1 to Dec. 31. Lake Sturgeon S - 0 and C - 0.	10. From the east shore of the Nipigon River to Camp 81 Road, all tributaries lying downstream from Hwy. 17, excluding those listed in items 1 to 9 above;	
All tributaries to Lake Superior in Zone 7 described as follows:	Brook trout open from the 4th Sat. in Apr. - Labour Day. Brook trout S - 1 and C - 0, must be greater than 56 cm (22 in.).	11. From Camp 81 Road east to the Whitesand River (48°50'N., 87°24'W.), all tributaries lying downstream from the first hydro line north of Lake Superior, excluding those listed in items 1 to 9 above;	
1. Jackfish River downstream from the falls (49°03'N., 88°06'W.);		12. From and including the Whitesand River to the west shore of the Pic River all tributaries lying downstream from Hwy. 17, excluding those listed in items 1 to 9 above;	
2. Jackpine River downstream from Wilson's Falls (49°07'N., 87°53'W.);		13. All tributaries to Lake Superior in Zone 7 from the Pic River to the Michipicoten River, inclusive, downstream from the first falls, rapids, dam or lake as identified on a Provincial Series Map or the entire tributary where there are no falls, rapids, dams or lakes identified on a Provincial Series Map or if the tributary does not appear on a Provincial Series Map ( <i>contact Local District office for information on Provincial Series Maps.</i> )	
3. Cypress River downstream from falls (48°57'N., 87°50'W.);		All tributaries to Lake Superior in Zone 7 east of and including the Pic River to the boundary with Zone 10.	Rainbow trout S - 2 and C - 1.
4. Cypress River West Tributary downstream from the falls (48°57'N., 87°51'W.);			
5. Gravel River downstream from the falls (48°55'26"N., 87°41'46"W.);			
6. Little Gravel River downstream from the falls (48°56'00.8"N., 87°46'35.9"W.);			
7. Steel River downstream from the Golden Staircase (outflow of Santoy Lake);			
8. McKellar River downstream from the falls 150 m (492 ft.) north of Hwy. 17;			
9. Prairie River downstream from the first hydro line north of Lake Superior;			
(continued next column)			

## EXCEPTIONS TO ZONE 7 REGULATIONS

WATERBODY	EXCEPTION DETAILS	WATERBODY	EXCEPTION DETAILS
All waters in the townships of Broughton, Atkinson, Cooper, Doucette, Nameigos, McGowan and Mosambik.	Brook trout S - 2 and C - 1, any size.	Dog Lake and McKee Creek (Bay 57) - Stover Twp. from 200 m (656 ft.) out from creek mouth to 300 m (984 ft.) up creek.	Fish sanctuary - no fishing from Mar. 15 - June 15.
Anaharea Lake - Doucett Twp.	Fish sanctuary - no fishing from Jan. 1 - Feb. 14 & Mar. 16 - the 3rd Sat. in May.	Dog Lake at Height of Land Bay - Stover Twp. from 1.3 km (0.81 mi.) out into Dog Lake to Crooked Lake portage.	Fish sanctuary - no fishing from Mar. 15 - June 15.
Augusta Lake west of St. Germain Twp. - Mishibishu Chain.	Fish sanctuary - closed all year.	Dog Lake at Lochalsh Bay and Lochalsh River - (Gutelius) Riggs Twp. - lying within 182 m (597 ft.) radius measured from the C.P.R. bridge.	Fish sanctuary - no fishing from Mar. 15 - June 15.
Borealis Lake (49°00'43"N., 86°44'08"W.).	<b>Fish sanctuary - closed all year in 2014 and 2015.</b>	Duncannon Lake (47°56'N., 83°25'W.) - Panet and Marshall Twps.	Fish sanctuary - closed all year.
Buckaday Lake (48°58'52"N., 87°45'06"W.) and headwaters lakes.	Brook trout open from 4th Sat. in Apr. - Labour Day.	Fernow Lake (49°55'N., 86°03'W.).	Lake trout - not more than 1 greater than 56 cm (22 in.).
Buhl Lake (49°17'N., 86°19'W.).	Fish sanctuary - no fishing from Jan. 1 - Fri. before the 3rd Sat. in May and Oct. 1 - Dec. 31.	Fungus Lake - Dahl Twp., from mouth of Fungus Creek to 200 m (656 ft.) in an arc extending out into Fungus Lake.	Fish sanctuary - no fishing from Mar. 15 - June 15.
Cedar Creek (narrows) - between Cedar Lake and Little Cedar Lake - Brothers Twp., 200 m (656 ft.) out from each end of the creek.	Fish sanctuary - no fishing from Mar. 15 - June 15.	Gentian Creek at Kagiano Lake, between Lobelia Lake and Kagiano Lake, from Unnamed Lake to Kagiano Lake, approx. 1 km (3,280 ft.) out from Gentian Creek Mouth.	Fish sanctuary - no fishing from Mar. 15 - June 15.
Chapleau River (also known as Keksquasheshing River) - Chapleau Twp., between Three Mile Rapids (47°50'16"N., 83°27'24"W.) and a narrowing of the river at 47°50'05"N., 83°26'53"W.	Fish sanctuary - no fishing from Apr. 1 - June 15.	Goldie River - Delmage Twp., from a narrowing of the river at 48°04'08"N., 83°51'26"W. downstream to 48°04'57"N., 83°51'03"W.	Fish sanctuary - no fishing from Apr. 1 - June 15.
Chapleau River (also known as Keksquasheshing River) - Chapleau Twp., from the centreline of the C.P.R. track upstream for 100 m (328 ft.) and downstream for 300 m (984 ft.).	Fish sanctuary - no fishing from Apr. 1 - June 15.	Greenwater Lake (49°39'N., 85°57'W.).	Live fish may not be used as bait or possessed for use as bait.
Cirrus Lake (48°55'N., 86°10'W.).	Fish sanctuary - no fishing from Jan. 1 - Feb. 15 & Mar. 15 - Fri. before the 3rd Sat. in May.	Grehan Lake (49°29'N., 86°37'W.).	Lake trout S - 1 and C - 0.
Clearwater Lake (48°41'N., 85°41'W.) - Laberge Twp.	Live fish may not be used as bait or possessed for use as bait.	Hawk Lake, McVeigh Creek and connecting waters - Esquega and Corbiere Twps. - part of Hawk Lake north of line from the northwest shore of Hawk Lake 250 m (820 ft.) south of the creek mouth, northeast to the north shore due south of the intersection of Finn Town Rd. and Hwy. 547, and the creek 3 km (1.8 mi.) upstream to the Algoma Central Railway culvert.	Fish sanctuary - no fishing from Mar. 15 - June 15.
Crayfish Lake - Killins Twp., Two Bays at the south end, south of a line east and west of tip of the peninsula 200 m (656 ft.) northwest of the inlet from West Kabenung Lake; and all tributaries from West Kabenung Lake; and the tributary 200 m (656 ft.) west of the inlet, 150 m (492 ft.) upstream.	Fish sanctuary - no fishing from Mar. 15 - June 15.	Hillsport Creek at White Otter Lake - between Hillsport Lake and White Otter Lake, from down-stream side of culverts on Bound Lake Road to 200 m (656 ft.) out from creek mouth.	Fish sanctuary - no fishing from Mar. 15 - June 15.
Dayohessarah and Little Dayohessarah Lakes (48°47'N., 85°02'W.) - Odium and Hambleton Twps.	Only artificial lures may be used. Lake trout open from Feb. 15 - Mar. 15 & 3rd Sat. in May - Sept. 30.	Huck Lake (49°50'N., 86°16'W.).	Fish sanctuary - no fishing from Jan. 1 - Fri. before 3rd Sat. in May and Oct. 1 - Dec. 31.
Delmage Bay - Delmage Twp.	Fish sanctuary - no fishing from Apr. 1 - June 15.	Jackfish River - between Nipigon Bay (Lake Superior) and the First Barrier.	Walleye and sauger closed all year.
Dog Lake - Bay 57 Narrows - West Twp.	Fish sanctuary - closed all year.	Kabenung Lake and Fungus Creek 350 m (1,148 ft.) out from creek mouth to Hwy. 17 - Dahl Twp.	Fish sanctuary - no fishing from Mar. 15 - June 15.
Dog Lake - Dog-McMurtry Narrows - Bruyere Twp.	Fish sanctuary - closed all year.	Kabenung Lake and Ruthelda Creek - narrow bay at northeast corner, northeast of a line 400 m (1,312 ft.) southwest of Hwy. 17 to east shore 400 m (1,312 ft.) southwest of Hwy. 17 and Ruthelda Creek upstream to top of rapids 700 m (2,297 ft.) east of Hwy. 17 - Dahl Twp.	Fish sanctuary - no fishing from Mar. 15 - June 15.
Dog Lake and Dog River - West Twp., from 200 m (656 ft.) out from river mouth to the northern township boundary up river.	Fish sanctuary - no fishing from Mar. 15 - June 15.		

## EXCEPTIONS TO ZONE 7 REGULATIONS

WATERBODY	EXCEPTION DETAILS	WATERBODY	EXCEPTION DETAILS
Kabinakagami Lake at Ermine Creek - Ermine Twp., between Ermine Lake and Kabinakagami Lake.	Fish sanctuary - no fishing from Mar. 15 - June 15.	Little Pic Lake (49°22'N., 86°38'W.).	Lake trout S - 1 and C - 0.
Kabinakagami Lake at Fairy Creek (Lipton Creek) - between Lipton Lake (Lipton Twp.) and Kabinakagami Lake (Lizar Twp.).	Fish sanctuary - no fishing from Mar. 15 - June 15.	Macutagon Ponds - Cecil Twp.	Brook trout open from the 4th Sat. in Apr. - Labour Day.
Kabinakagami Lake at Noisy Creek - Lizar Twp., from Kabinakagami Lake to eastern boundary of Lizar Twp.	Fish sanctuary - no fishing from Mar. 15 - June 15.	Madoson Lake (48°54'N., 86°10'W.).	Fish sanctuary - no fishing from Jan. 1 - Fri. before the 3rd Sat. in May & Oct. 1 - Dec. 31.
Kabinakagami Lake at Oba River - Ermine Twp., from Kabinakagami Lake to northern boundary of Ermine Twp.	Fish sanctuary - no fishing from Mar. 15 - June 15.	Magpie River downstream of Steephill Falls and its tributaries lying west of the Algoma Central Railway and east of Hwy. 17 and including Catfish Creek downstream of Catfish Lake.	Brook trout S - 2 and C - 1, any size.
Kabinakagami Lake at Stoney Creek - Lizar Twp. between Breckenridge Lake and Kabinakagami Lake.	Fish sanctuary - no fishing from Mar. 15 - June 15.	Maggie River from Mission Falls to Michipicoten River.	Walleye and sauger open from Jan. 1 - Apr. 14 & July 1 - Dec. 31.
Kabinakagami River - Lizar and Mosambik Twps., from mouth of river in Little Kaby Bay to 100 m (328 ft.) above Chipmunk Falls.	Fish sanctuary - no fishing from Mar. 15 - June 15.	Maguire, Kapimchigama, Radford, Lund, Lost Sky Pilot, Pashoskoota, Rainbow, Reynolds lakes, and all connecting waters, in the Territorial District of Algoma.	Walleye S - 2 and C - 1 any size from these waters combined.
Kabinakagami River and its tributary lakes and streams in McGowan, Atkinson, Broughton, Cooper, Doucett, Mosambik Twps. and the southeast half of Nameigos Twp., excluding Anaharea Lake.	Only artificial lures may be used. Only one barbless hook may be used.	Manitowik Lake and Boisey Creek - Debassige Twp. (between Boisey Lake and Outline Bay), from 200 m (656 ft.) out from creek mouth to 250 m (820 ft.) up creek (at top of rapids).	Fish sanctuary - no fishing from Mar. 15 - June 15.
Kabiskagami Lake (48°42'N., 84°34'W.) - Mosambik Twp.	Fish sanctuary - no fishing from Jan. 1 - Feb. 14 & Mar. 16 - 3rd Sat. in May.	Manitowik Lake and Goudreau Creek - Bruyere Twp., from 200 m (656 ft.) out from creek mouth to 1.3 km (0.81 mi.) up creek (at top of rapids).	Fish sanctuary - no fishing from Mar. 15 - June 15.
Kagiano Lake (49°22'N., 86°21'W.) the portion known as Palmquist Bay between the mouth of Palmquist River and Kagiano Lake.	Fish sanctuary - no fishing from Mar. 15 - June 15.	Manitowik Lake and Hawk River - Esquega and Fiddler Twps., from Blue Bay of Manitowik Lake to Hwy. 547.	Fish sanctuary - no fishing from Mar. 15 - June 15.
Kagiano River - between the weir at the top of Twin Falls downstream to the top of First Falls Rapids.	Fish sanctuary - no fishing from Mar. 15 - June 15.	Manitowik Lake and Michipicoten River (Stoney Portage Falls) - Bruyere Twp., from first narrows of Manitowik Lake to the top of the Falls.	Fish sanctuary - no fishing from Mar. 15 - June 15.
Kagiano River at Kagiano Lake, south end of lake 200 m (656 ft.) out from river mouth.	Fish sanctuary - no fishing from Mar. 15 - June 15.	McKay Lake (49°36'N., 86°26'W.).	Lake trout - not more than 1 greater than 56 cm (22 in.).
Kagiano River at Michal Lake from Marmota Creek upstream to top of rapids.	Fish sanctuary - no fishing from Mar. 15 - June 15.	Michipicoten River (Scott Falls to Lake Superior).	Walleye and sauger open from Jan. 1 - Apr. 14 & July 1 - Dec. 31.
Katzenbach Lake (48°04'N., 85°20'W.) - St. Germain Twp. Mishibishu Chain.	Fish sanctuary - closed all year.	Michipicoten River tributaries flowing into the Michipicoten River in Rabazo Twp.	Fish sanctuary - no fishing from Apr. 15 - June 15.
Killala Lake (49°05'N., 86°32'W.).	Fish sanctuary - closed all year.	Mishi Lake (48°05'N., 85°21'W.) - west of St. Germain Twp. Mishibishu Chain.	Fish sanctuary - closed all year.
Knife Lake and the University (Dog) River - Chapais Twp., from the top of the rapids at the outlet of Obatanga Lake downstream 1.3 km (0.81 mi.) in the University River and extending 600 m (1,968 ft.) into Knife Lake.	Fish sanctuary - no fishing from Mar. 15 - June 15.	Mishibishu Lake (48°05'N., 85°25'W.) - west of St. Germain Twp. Mishibishu Chain.	Fish sanctuary - closed all year.
Kwinkwaga Lake and River - east of a line 300 m (984 ft.) north and 500 m (1,640 ft.) west of the river mouth and 1.3 km (0.81 mi.) upstream from the lake to the widening in the river - Flood and Johns Twps.	Fish sanctuary - no fishing from Mar. 15 - June 15.	Missing Lake (48°00'N., 82°29'W.).	Brook trout S - 2 and C - 1, any size.
Linbarr Creek - Lessard Twp., between Linbarr Lake and Lessard Lake.	Fish sanctuary - no fishing from Mar. 15 - June 15.	Murray Lake and Blackfish Creek - Copenace Twp., from the bay in Murray Lake to 90 m (295 ft.) up the creek.	Fish sanctuary - no fishing from Mar. 1 - June 15.
		Nagagami Lake - Foch Bay.	Walleye open from Jan. 1 - Mar. 14 & the 3rd Sat. in May - Dec. 31.
		Nagagami Lake at mouth of Foch River - Foch, Flanders and Frances Twps.	Fish sanctuary - no fishing from Mar. 15 - June 15.

## EXCEPTIONS TO ZONE 7 REGULATIONS

WATERBODY	EXCEPTION DETAILS	WATERBODY	EXCEPTION DETAILS
Nagagami Lake at Obakamiga River - Nagagami Twp. - from Nagagami Lake to the top of Sagi Rapids.	Fish sanctuary - no fishing from Mar. 15 - June 15.	Racine Lake - Darcy Twp., from where the northern boundary of Lots 8 and 9, Conc. V crosses Racine Lake southward to the first rapids in Lot 10, Conc. III.	Fish sanctuary - no fishing from Apr. 1 - June 15.
Nagagamis Lake and River - Elgie Twp.	Fish sanctuary - no fishing from Apr. 1 - June 15.	Rock Lake - Tilston Twp.	Only artificial lures may be used. Brook trout S - 2 and C - 1, any size.
Northeast Campcot Lake (49°02'N., 86°37'W.).	Fish sanctuary - closed all year.	Ruthie Lake (48°42'N., 85°14'W.) and tributaries - Common Twp. - the south bay south of a line from a point on the east shore 320 m (1,049 ft.) north of the south end of the lake to the island, and from the island to the west shore 450 m (1,476 ft.) northwest of the south end of the lake, and the tributary at the southeast corner upstream to the top of the first rapids and the tributary at the southwest corner upstream to John Lake.	Fish sanctuary - no fishing from Mar. 15 - June 15.
Oba Lake and Oba River (White Berry Creek) - from 200 m (656 ft.) out from river mouth to intersection of Oba River with Road #6.	Fish sanctuary - no fishing from Mar. 15 - June 15.	Shamokan Creek - from the centre line of Rail Line Road downstream to the mouth of Shamokan Creek at 50°09'N., 86°37'W., where it flows into Upper Twin Lake.	Fish sanctuary - no fishing from Apr. 1 - June 14.
Oba Lake and Tatnall River - Carney and Martin Twp., from 200 m (656 ft.) out from river mouth to 3.5 km (2.2 mi.) up river.	Fish sanctuary - no fishing from Mar. 15 - June 15.	Shikwamkwa Lake and the Jackpine River - Keesickquayash Twp., between a point where the Little Jackpine River enters the Jackpine River downstream to a point where Shikwamkwa Lake intersects latitude 48°03'30"N.	Fish sanctuary - no fishing from Apr. 1 - June 15.
Oba Lake at Hoodoo Bay and Hoodoo Creek - Carney and Simpson Twp., from Algoma Central Railway trestle crossing the Bay to first falls on the Creek.	Fish sanctuary - closed all year.	Shikwamkwa Lake, Windermere River, and Goldie River lying east of a line from a point on the west shore of Shikwamkwa Lake at 48°07'38"N., 84°03'47"W., and a point on the east shore at 48°07'36"N., 84°03'40"W., upstream to a point on the Windermere River at 48°06'55"N., 84°01'13"W., and upstream of where the Goldie River enters the Windermere River to a point on the Goldie River at 48°08'24"N., 84°02'31"W.	Fish sanctuary - no fishing from Apr. 1 - June 15.
Oba River - Ermine Twp. - downstream from the north boundary of the township to Kabinakagami Lake.	Fish sanctuary - no fishing from Mar. 15 - June 15.	Southeast Campcot Lake (49°02'17"N., 86°37'29"W.) in the Territorial District of Thunder Bay.	Fish sanctuary - closed all year.
Obakamiga Lake - Foch and Lessard Twp., from power line at Rocky Narrows to outlet of lake at Canyon Portage.	Fish sanctuary - no fishing from Mar. 15 - June 15.	Sun Lake (49°25'N., 86°34'W.).	Lake trout S - 1 and C - 0.
Obakamiga Lake at Obakamiga River - between Granitehill Lake and Obakamiga Lake (Three Mile Narrows) - Cholette Twp.	Fish sanctuary - no fishing from Mar. 15 - June 15.	Three Finger Lake (48°43'33"N., 86°19'03"W.) - Pic Twp.	Only barbless hooks may be used. Fish sanctuary - no fishing from Jan. 1 - June 30 & Sept. 1 - Dec. 31. Live fish may not be used as bait or possessed for use as bait. Walleye S - 0 and C - 0.
Obakamiga River - Nagagami Twp., from Nagagami Lake upstream to the uppermost part of the Sagi Rapids.	Fish sanctuary - no fishing from Mar. 15 - June 15.	Trout Creek and its tributaries (47°56'N., 84°47'W.) - from the Michipicoten River to 2 km (1.2 mi.) upstream of the Hydro transmission line in the Townships of Rabazo, Lendrum and McMurray.	Fish sanctuary - no fishing from Apr. 15 - June 15.
Obatanga Provincial Park (all waters) including Bogle, Burnfield, Cotton, Knife, Obatanga and Patron Lakes.	Walleye S - 2, not more than 1 greater than 40 cm (15.7 in.) and not more than 1 less than 40 cm (15.7 in.). Walleye C - 1, must be less than 40 cm (15.7 in.).	Unnamed Creek - 500 m (1,640 ft.) south of Kagiano River Inlet at Kagiano Lake, south end of lake from first obstruction to 200 m (656 ft.) out from creek mouth.	Fish sanctuary - no fishing from Mar. 15 - June 15.
Onaman Lake (50°00'N., 87°26'W.).	Closed to all species from Mar. 1 to May 31.		
Picnic Lake and Tukanee Creek - the bay at the southeast corner, south of a line from the east shore 200 m (656 ft.) northeast of the Hwy. 631 culverts northwest to the point on the south shore 200 m (656 ft.) north of the culverts, including Little Picnic Lake, and Tukanee Creek from Picnic Lake 500 m (1,640 ft.) upstream to the first pond above the small bridge - Hunt Twp.	Fish sanctuary - no fishing from Mar. 15 - June 15.		
Pipe Lake (47°58'N., 85°43'W.).	Fish sanctuary - closed all year.		
Pukaskwa National Park and the surrounding waters south of a line running west from the south boundary of Knowles Twp. and east of the Thunder Bay-Algoma District Boundary, and including the waters of Pokei Creek, Gibson Lake, Jarvey Lake, Coronation Creek and Lake, Warbedeelius Lake, Soulier Lake and all waters tributary to the Pukaskwa River in the Algoma District.	Live fish may not be used as bait or possessed for use as bait.		



## EXCEPTIONS TO ZONE 7 REGULATIONS

WATERBODY	EXCEPTION DETAILS	WATERBODY	EXCEPTION DETAILS
Unnamed Creek - at the south end of Kagiano Lake in a bay east of the southernmost narrows, from the first obstruction to fish to 200 m (656 ft.) into Kagiano Lake.	Fish sanctuary - no fishing from Mar. 15 - June 15.	White Lake and White River (48°41'N., 85°36'W.) - the bay of White Lake south of a line from the northeast corner of Regan Pt. east to the eastern shore of White Lake at the road from the Mobert subdivision, and the White River from White Lake upstream 700 m (2,300 ft.) to the bridge on the Mobert Road (Laberge Twp.).	Fish sanctuary - no fishing from Mar. 15 - June 15.
Unnamed Creek - between Wabikoba Lake (48°47'N., 85°45'W.) and Ellis Lake including Edna Creek upstream to the first obstruction to fish.	Fish sanctuary - no fishing from Mar. 15 - June 15.	White Lake, Olga Creek, and McGill Creek (unsurveyed territory) (48°52'N., 85°36'W.) - part of Shabotik Bay from a point 300 m (984 ft.) west and southeast to the point 650 m (2,133 ft.) east of the mouth of Olga Creek; and Olga Creek upstream from the lake 2 km (1.24 mi.) to a small lake; and McGill Creek from Olga Creek 1 km (3,280 ft.) upstream to Atikameg Twp.	Fish sanctuary - no fishing from Mar. 15 - June 15.
Valentine River - Stoddart, Bannerman and Hanlan Twps., Hwy. 11 to Hanlan Lake (excluding Fushimi Lake).	Fish sanctuary - no fishing from Apr. 1 - June 15.	White Lake, Shabotik River, Kwinkwaga River (48°51'N., 85°34'W.) - the part of Shabotik Bay 850 m (2,790 ft.) southwest of the mouth of the Shabotik River north to the west tip of the low island along the north shore of Shabotik Bay about 1.05 km (3,445 ft.) northwest of the mouth of the Shabotik River; the Shabotik River from White Lake upstream to the top of the first rapids about 350 m (1,148 ft.) above the confluence with the Kwinkwaga River; and the Kwinkwaga River upstream to Atikameg Lake.	Fish sanctuary - no fishing from Mar. 15 - June 15.
Wabatongushi Lake - Dibben Bay - from a point 1.3 km (0.81 mi.) west to a point 1.2 km (0.75 mi.) southwest of Dibben Creek and Dibben Creek upstream to Dibben Lake, and including the creek and connecting Dibben Creek to the unnamed lake due north of Dibben Lake - Simpson, Moorehouse and Challener Twps.	Fish sanctuary - no fishing from Mar. 15 - June 15.	Whitefish Lake and Shikwamka River - Maness Twp. from 820 m (2,690.6 ft.) below Bailey Bridge site to 200 m (656 ft.) above Bailey Bridge site.	Fish sanctuary - no fishing from Mar. 15 - June 15.
Wabatongushi Lake at Wabatongushi Narrows (48°28'N., 84°14'W.) - Challener Twp.	Fish sanctuary - closed all year.	Wylie Lake (49°02'36"N., 86°45'36"W.).	Fish sanctuary - closed all year.
Wabenung Lake (48°24'N., 84°48'W.).	Walleye closed all year.	Yucca Lake (49°23'N., 86°37'W.).	Lake trout S - 1 and C - 0.
Wabikoba Creek (48°43'N., 85°47'W.) - first obstruction south into Cedar Lake including north end of Cedar Lake not within Brothers Twp.	Fish sanctuary - no fishing from Mar. 15 - June 15.		
Wabikoba Creek (48°48'N., 85°44'W.) - from Theresa Lake dam south and extending 200 m (656 ft.) from creek mouth into Wabikoba Lake.	Fish sanctuary - no fishing from Mar. 15 - June 15.		
Waters east of Pukaskwa National Park - within the following boundary: Beginning at the southwest corner of Legarde Twp., then west along the projection of the southeast boundary of Legarde Twp., to the east boundary of Pukaskwa National Park, and including the waters of Little Beaver Lake, Coronation Creek, Coronation Lake and their tributaries in Keating Twp.; and the tributaries of Farewell Creek in Legarde Twp.; but not including the waters of East Pukaskwa Lake (48°06'N., 85°36'W.).	Brook trout S - 2 and C - 1, any size.		



### The Ultimate Pleasure Fly-in Fishing & Hunting on Kabinakagami Lake

First Class Accommodations, Dining, Guest Services,  
Conference/Meeting Facilities, Marine Equipment, Fishing & Hunting

## PINE PORTAGE LODGE



Watson's Algoma Vacations Ltd. TOLL FREE 1-800-363-4443  
Wawa, Ontario www.fishthefinest.com watsons@fishthefinest.com





# You Can Help Fill In the Blank

It is against the law to buy or sell angler caught fish.

Illegally sold fish may have come from contaminated waters and may not have been handled in a clean and sanitary way putting your health at risk.

Fish taken for illegal sale reduce the number of fish available for law abiding anglers to catch.

If you have any information about the unlawful sale of angler caught fish, or any other crime, call Crime Stoppers at

## 1-800-222-TIPS (8477)

All calls to Crime Stoppers remain anonymous and you could be eligible for a cash reward.

This message is brought to you by Peterborough Northumberland Crime Stoppers and the Ontario Federation of Anglers and Hunters.

**CRIME STOPPERS**



## Anglers will be checked for illegal bait

Every year, conservation officers check for anglers who are in possession of illegal bait. In Ontario, it is illegal to possess or use invasive species such as goby, ruffe and rudd, or any live fish other than baitfish, as bait.

Crayfish can only be used in the waterbody in which they were caught and they cannot be transported overland.

The increasing spread of invasive species poses a serious threat to all aspects of our sport fishery, including the economy and local ecology. They can also spread disease to fish and wildlife, which may affect human health.

It is the angler's responsibility to know what species may be used as legal bait. A list of legal bait is included in this summary.

Ontario's conservation officers will be actively checking anglers' bait for illegal species that threaten our natural fisheries resource.

For more information on invasive species, please visit [www.invadingspecies.com](http://www.invadingspecies.com).

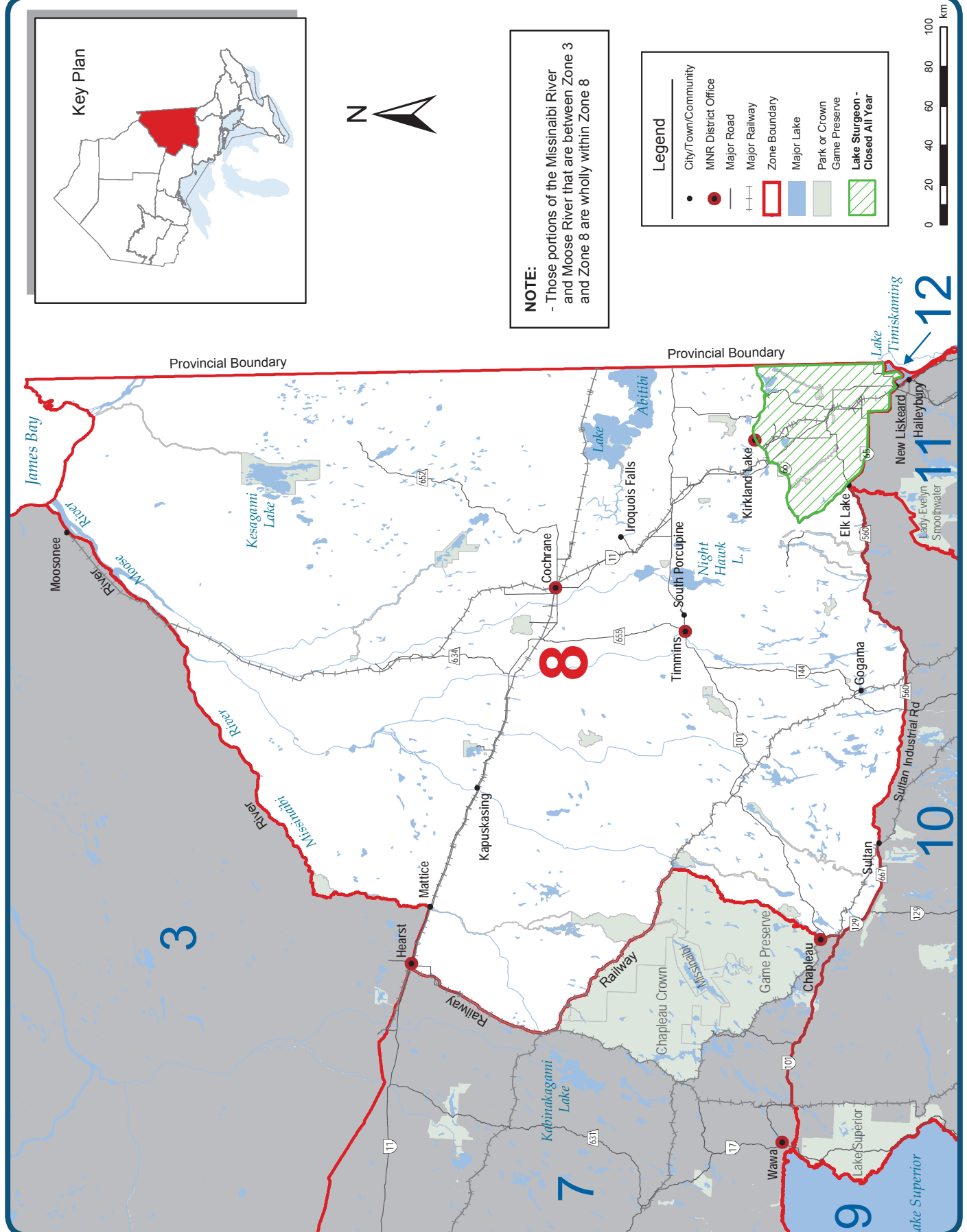


Photo: Doug Hamilton

**Help Protect Ontario's Natural Resources. Report Resource Abuse. 1-877-TIPS-MNR (847-7667)**

# FISHERIES MANAGEMENT ZONE 8

ZONE 8



## ZONE 8 SEASONS AND LIMITS

SPECIES	OPEN SEASONS	LIMITS	SPECIES	OPEN SEASONS	LIMITS
Walleye & Sauger <i>or any combination</i>	Jan. 1 to Apr. 14 & 3rd Sat. in May to Dec. 31	S - 4; not more than 1 greater than 46 cm (18.1 in.) C - 2; not more than 1 greater than 46 cm (18.1 in.)	Sunfish	Open all year	S - 50 C - 25
Largemouth & Smallmouth Bass <i>or any combination</i>	Open all year	S - 6 C - 2	Brook Trout*	Jan. 1 to Sept. 15	S - 5 C - 2
Northern Pike	Open all year	S - 6; not more than 2 greater than 61 cm (24 in.), of which not more than 1 is greater than 86 cm (33.9 in.) C - 2; not more than 1 greater than 61 cm (24 in.), none greater than 86 cm (33.9 in.)	Rainbow Trout*	Open all year	S - 5 C - 2
Yellow Perch	Open all year	S - 50 C - 25	Lake Trout*	Feb. 15 to Mar. 15 & 3rd Sat. in May to Sept. 30	S - 3 C - 1
			Splake*	Open all year	S - 5 C - 2
			Lake Whitefish	Open all year	S - 25 C - 12
			Lake Sturgeon	Jan. 1 to Apr. 30 & July 1 to Dec. 31	S - 0 C - 0



The following species are not present in this Zone and are closed to fishing all year: Muskellunge, Crappie, Brown Trout, Pacific Salmon, Atlantic Salmon and Channel Catfish.

\*Aggregate limits apply to these species. See page 7 for full details.

ZONE 8

## ADDITIONAL ZONE 8 FISHING OPPORTUNITIES

### Brook trout open all year

**Alvin Lake** - Bradburn Twp.  
**Andrew Lake** (48°26'N., 80°28'W.) - McCann Twp.  
**Armitage Lake** (48°23'N., 79°54'W.) - Thackeray Twp.  
**Arnold Lake #6** (48°13'N., 79°52'W.) - Arnold Twp.  
**Arrow Lake** - Sheraton Twp.  
**Axe Lake** - Ivanhoe Twp.  
**Babs Lake** (47°40'N., 80°42'W.) - Haultain Twp.  
**Bea Lake** (48°20'N., 79°51'W.) - Clifford Twp.  
**Bear (Duff) Lake** - Colquhoun Twp.  
**Beaver Lake** - Adams Twp.  
**Beckett Lake** - Edith Twp.  
**Bow Lake** - Sheraton Twp.  
**Briere Lake #30** (48°19'N., 80°36'W.) - McEvay Twp.  
**Brinnie Lake** (48°25'N., 79°58'W.) - Thackeray Twp.  
**Bullfrog Lake** - German Twp. - Kettle Lakes Prov. Pk.  
**Burt Lake #4** (48°03'N., 80°21'W.) - Burt Twp.  
**Burt Lake #5** (48°04'N., 80°21'W.) - Burt Twp.  
**Camp 22 Lake** - DeGaulle Twp.  
**Camp Lake** - German Twp.  
**Canyon Lake** - Ivanhoe Twp.  
**Canyon Lake** (47°40'N., 80°24'W.) - Yarrow Twp.  
**Carlyle Lake** (48°32'N., 79°49'W.) - Lamplugh Twp.  
**Catcher Lake** (48°07'43"N., 82°31'02"W.) - Ivanhoe Twp.  
**Centre Triple Lake** - Sheraton Twp.  
**Charles Lake** (47°52'N., 80°41'W.) - Yarrow Twp.  
**Chown Lake #15** (47°42'N., 80°35'W.) - Chown Twp.  
**Collacut Lake** (47°42'N., 80°00'W.) - Beauchamp Twp.  
**Collins Lake** (48°31'N., 79°59'W.) - Garrison Twp.  
**Cook Lake** (48°17'N., 80°34'W.) - Deloro Twp.  
**Cootie Lake** (48°16'N., 80°27'W.) - McEvay Twp.  
**Debbie Lake** - Sherlock Twp.  
**Deep Lake** - Macklem Twp.  
**Deer Lake** - German Twp. - Kettle Lakes Prov. Pk.  
**Devil's Punch Bowl Lake** - Calvert Twp.  
**Dewhurst Lake** (48°27'N., 80°00'W.) - Garrison Twp.

**Docks Lake** (47°52'N., 81°55'W.) - Wigle Twp.  
**Dorothy Lake** (48°14'N., 80°00'W.) - Morrisette Twp.  
**Downey Lake** (47°52'N., 83°21'W.) - Cochrane Twp.  
**Driscoll Lake** (48°23'N., 79°54'W.) - Thackeray Twp.  
**Dugwal Pit Lake** - Matheson Twp.  
**Else Lake** (49°00'N., 81°10'W.)  
**Elsbeth Lake** - Timmins Twp.  
**Eno Lake** - Freele Twp.  
**Fade Lake** (48°33'N., 80°08'W.) - Munro Twp.  
**Ferguson Lake** (48°16'N., 80°03'W.) - Bernhardt Twp.  
**Fisher Lake** - German Twp.  
**Flood Lake** (47°53'N., 80°44'W.) - Yarrow Twp.  
**Flyline Lake** - DeGaulle Twp.  
**Gale Lake** (48°09'N., 80°14'W.) - Grenfell Twp.  
**Garrison Lake #4** (48°29'N., 80°00'W.) - Garrison Twp.  
**Gary Lake** - Connaught Twp.  
**George Lake** - Chester Twp.  
**Gerry Lake** (48°18'N., 79°53'W.) - Powell Twp.  
**Giunta Lake** (48°23'N., 79°54'W.) - Thackeray Twp.  
**Green Lake** - German Twp. - Kettle Lakes Prov. Pk.  
**Greenock Lake** (48°18'N., 80°44'W.) - Timmins Twp.  
**Grey Lake** (48°17'N., 80°34'W.) - McEvay Twp.  
**Harvey Lake** - DeGaulle Twp.  
**Heart Lake** - German Twp. - Kettle Lakes Prov. Pk.  
**Hewitt Lake** (48°30'N., 80°01'W.) - Michaud Twp.  
**Holster Lake** - Michie Twp.  
**Hope Lake** - Ogden Twp.  
**Hornet Lake #42** (47°52'N., 81°54'W.) - Wigle Twp.  
**Horseshoe Lake** - Dundonald Twp.  
**Hutch Lake** - Timmins Twp.  
**Imperial Lake** (48°29'N., 79°48'W.) - Harker Twp.  
**Island Lake** - Edwards Twp.  
**James Lake** (47°52'N., 80°41'W.) - Yarrow Twp.  
**Jessup Lake** (48°16'N., 80°34'W.) - Nordica Twp.  
**John Lake** (47°52'N., 80°43'W.) - Yarrow Twp.

**Joyce Lake** (48°13'N., 79°59'W.) - Morrisette Twp.  
**June Lake** - Macklem Twp.  
**Karen Lake** - Michie Twp.  
**Kennedy Lake** (47°40'N., 83°12'W.) - Halsey Twp.  
**Kidney Lake** - Colquhoun Twp.  
**Knothole Lake** - (47°42'N., 81°27'38"W.) - Togo Twp.  
**La Violette Lake** - German Twp. - Kettle Lakes Prov. Pk.  
**Lake #1** (47°54'N., 81°50'W.) - Middleboro Twp.  
**Lake #1** (48°08'N., 82°32'W.) - Ivanhoe Twp.  
**Lake #2 Local Name 'A' Lake** (47°40'15"N., 81°51'49"W.) - Somme Twp.  
**Lake #3 Local Name Tahill Lake** (47°40'47"N., 81°51'41"W.) - Somme Twp.  
**Lake #4** (47°45'N., 81°25'W.) - Cabot Twp.  
**Lake #4** - Reeves Twp.  
**Lake #4** (48°01'N., 81°19'W.) - Semple Twp.  
**Lake #4** - Silk Twp.  
**Lake #5** - Teetzel Twp.  
**Lake #7** - Boyle Twp.  
**Lake #7** - McNaught Twp.  
**Lake #9** - Ivanhoe Twp.  
**Lake #9** - Middleboro Twp.  
**Lake #9** - Teetzel Twp.  
**Lake #10** - English Twp.  
**Lake #10** - Teetzel Twp.  
**Lake #11** - Pearce Twp.  
**Lake #13** (48°05'N., 81°15'W.) - English Twp.  
**Lake #15** - Nimitz Twp.  
**Lake #25** (48°18'N., 80°44'W.) - Timmins Twp.  
**Lake #30** - Guilfoyle Twp.  
**Lake #33** (48°03'N., 81°16'W.) - English Twp.  
**Lake #36 "B"** (47°45'N., 81°55'W.) - Somme Twp.  
**Lake #37** - Guilfoyle Twp.  
**Lake #39** - Guilfoyle Twp.  
**Lake #41** - Ivanhoe Twp.



## ADDITIONAL ZONE 8 FISHING OPPORTUNITIES

### Brook trout open all year

**Lake #42** - Ivanhoe Twp.  
**Lake #50** (48°04'N., 82°31'W.) - Ivanhoe Twp.  
**Lake #52** - Ivanhoe Twp.  
**Lake #53** (48°04'N., 82°31'W.) - Ivanhoe Twp.  
**Lake #56** - English Twp.  
**Lake #64** - Guilfoyle Twp.  
**Lake #68** - Guilfoyle Twp.  
**Lake #68** - Howells Twp.  
**Lake #69** - Guilfoyle Twp.  
**Lake #69** - Howells Twp.  
**Lake #222412** (48°13'N., 82°02'W.) - Reeves Twp.  
**Leatherleaf Lake** - Halsey Twp.  
**Little Club Lake** - Macklem Twp.  
**Little Dougherty Lake** - Timmins Twp.  
**Little Elephant Head #23** (47°34'N., 81°23'W.) - Miramichi Twp.  
**Little Gibson Lake** - Macklem Twp.  
**Little Pinnacle Lake** (47°46'N., 82°01'W.) - Desrosiers Twp.  
**Mall Lake** (48°20'N., 79°52'W.) - Clifford Twp.  
**Marylyn Lake** (47°36'47"N., 83°05'22"W.) - DeGaulle Twp.  
**Matti Lake** - McNaught Twp.  
**Maurice Lake** (47°52'N., 80°41'W.) - Yarrow Twp.  
**McCulloch Lake** (48°30'N., 80°05'W.) - Michaud Twp.  
**McEvay Lake #18** (48°17'N., 80°39'W.) - McEvay Twp.  
**Mearow Lake** (47°45'N., 80°06'W.) - Robillard Twp.  
**Milligan Lake** (48°37'N., 80°07'W.) - Milligan Twp.  
**Moon Lake** (47°40'N., 81°03'W.) - Knight Twp.  
**Mountain Lake** (47°49'N., 80°09'W.) - Truax Twp.

**Neannin Lake** - Burrows Twp.  
**Neazin Lake** - Burrows Twp.  
**Nelson Lake** (48°14'N., 79°53'W.) - Arnold Twp.  
**North East Twin Lake** - German Twp.  
**O'Connell Lake** (48°10'N., 80°01'W.) - Teck and Lebel Twps.  
**Overhill Lake** - Howells Twp.  
**Packcan Lake** (48°27'N., 79°59'W.) - Garrison Twp.  
**Packsack Lake** - Moody Twp.  
**Pall Lake** (48°20'N., 79°53'W.) - Clifford Twp.  
**Park Lake** - Colquhoun Twp.  
**Partridge Lake** - Evelyn Twp.  
**Pearl Lake** - Wigle Twp.  
**Pine Lake** - German Twp.  
**Pothole #6** (48°28'N., 80°00'W.) - Garrison Twp.  
**Potvin Lake** (48°17'N., 80°35'W.) - McEvay Twp.  
**Price Lake** - Bradburn Twp.  
**Ramey Lake** (48°18'N., 79°53'W.) - Clifford Twp.  
**Ray Lake** - Invergarry Twp.  
**Regis Lake** (47°45'N., 83°14'W.) - McNaught Twp.  
**Roger Lake** - Chester Twp.  
**Round Lake** - Macklem Twp.  
**Rozon Lake** (48°16'N., 79°53'W.) - Arnold Twp.  
**Seahorse Lake** (48°18'N., 79°52'W.) - Clifford Twp.  
**Scotties Lake #48** - Kelvin Twp.  
**Sherry Lake** (48°15'N., 82°26'W.) - Foley Twp.  
**Sigs Lake** (47°41'N., 80°41'W.) - Haultain Twp.  
**Slab Lake** - German Twp. - Kettle Lakes Prov. Pk.

**Sotheran Lake** (47°44'N., 83°22'W.) - Gallagher Twp.  
**South Triple Lake** - Sheraton Twp.  
**Spring Lake** - German Twp.  
**Strong Lake** (47°59'N., 80°52'W.) - Powell Twp.  
**Sullivan Lake** (48°16'N., 79°42'W.) - Baden Twp.  
**Susanne Lake** (47°36'04"N., 81°51'46"W.) - Neville Twp.  
**Taillours Lake** (49°03'N., 81°12'W.)  
**Taylor Lake #43** (47°52'N., 81°54'W.) - Wigle Twp.  
**Thackeray Lake #9** (48°23'N., 79°53'W.) - Thackeray Twp.  
**Thrasher Lake** (48°22'N., 79°52'W.) - Clifford Twp.  
**Tracy Lake** - Colquhoun Twp.  
**Trotter Lake** - Regan Twp.  
**Vannier Lake** (48°18'N., 79°53'W.) - Clifford Twp.  
**Walker Lake** - Deloro Twp.  
**Wanatangua Lake** (47°37'42"N., 81°27'23"W.) - Connaught Twp.  
**Wee Lake** - Regan Twp.  
**Whopper Lake** - Whalen Twp.  
**Wine Lake** - Whalen Twp.  
**Wiskin Lake** - Colquhoun Twp.  
**Wolverton Lake** - Michie Twp.  
**Wright's Lake** - Whalen Twp.  
**Wuskwi Lake** - McNaught Twp.  
**Yarrow Lake #10** (47°41'N., 80°41'W.) - Yarrow Twp.  
**Yarrow Lake #19** (47°54'N., 80°44'W.) - Yarrow Twp.

### Lake trout open all year

**Blue Lake** - Colquhoun Twp.  
**Clearwater Lake** - Evelyn Twp.  
**Crawfish Lake** - Duff Twp.  
**Doucette Lake** - Mortimer Twp.  
**Elmer Lake** (47°53'N., 80°50'W.) - Doon Twp.  
**Flipper Lake** - Moody Twp.  
**Jerry Lake** - Tweed Twp.  
**Ketchini Lake** - Wigle Twp.  
**Kwitosse Lake** - Burrows Twp.  
**Laidlaw Lake** (48°56'N., 81°47'W.)  
**Laughton Lake** - Laughton Twp.  
**Long Lake** (47°49'N., 80°08'W.)  
 - Robillard, Sharp, and Truax Twps.

**Macfie Lake** - Cabot Twp.  
**Mary Lake** - St. John Twp.  
**Mesomikenda Lake** - Chester, Neville, and Somme Twps.  
**Miller Lake** (47°40'N., 80°43'W.) - Nicol Twp.  
**Mistango Lake** - Freele Twp.  
**Nellie Lake** - Calvert Twp.  
**Nettie Lake** (48°13'N., 79°59'W.) - Morrisette Twp.  
**Paddy Lake** - Duff Twp.  
**Pallet Lake** - Duff Twp.  
**Perry Lake** (48°32'N., 80°06'W.) - Michaud Twp.  
**Pine Lake** - Kenning Twp.  
**Rancourt Lake** - Clute Twp.

**Return Lake** - Laidlaw Twp.  
**Secret Lake #38** - Stetham Twp.  
**Semple Lake** - Semple Twp.  
**Sibbald Lake** - Edwards Twp.  
**Star Lake** - Alexandra Twp.  
**Starvation Lake** - Bragg Twp.  
**Sunny Lake** (48°10'N., 80°32'W.) - Sheba and Dunmore Twp.  
**Trail Lake** - Moody Twp.  
**Upper and Lower Scott Lakes** - Bartlett Twp.  
**Wendigo Lake** (47°52'N., 79°43'W.) - Bayly and Marter Twps.  
**Zinger Lake** - Potter Twp.

## EXCEPTIONS TO ZONE 8 REGULATIONS

WATERBODY	EXCEPTION DETAILS	WATERBODY	EXCEPTION DETAILS
Alexander Lake (48 17N., 80 35W. - McEvay Twp).	Fish Sanctuary - Closed all year.	Big Club Lake (48°28'N., 80°48'W.) - Bond and MacKlem Twps.	<b>Fish sanctuary - closed all year in 2014.</b> <b>Aurora trout open from Aug. 1 - Oct. 15, 2015,</b> <b>S - 1 and C - 0, fish sanctuary remainder of the year in 2015. Live fish may not be used as bait or possessed for use as bait.</b>
Anthead Lake (49°58'N., 80°40'W.).	Fish sanctuary - no fishing from Jan. 1 - Fri. before 3rd Sat. in May & Nov. 1 - Dec. 31.	Bill's Lake (50°07'N., 80°36'W.).	Fish sanctuary - no fishing from Jan. 1 - Fri. before 3rd Sat. in May & Nov. 1 - Dec. 31.
Blanche River and its tributaries, including the Moose, Wright, Pontleroy and Jean Baptiste creeks, and the Englehart, Larder and Misema rivers, and the Wabi River and tributaries.	Lake sturgeon - closed all year.	Blanche River - Marquis Twp.	Fish sanctuary - no fishing from Apr. 1 - June 15.
Bateman Lake - Tomlinson Twp.	Fish sanctuary - no fishing from Jan. 1 - Fri. before 3rd Sat. in May & Nov. 1 - Dec. 31.	Borden Lake - Borden Twp., waters east of a line drawn from a point on the south shore at 47°51'23"N., 83°13'25"W. to a point on the north shore at 47°51'55"N., 83°13'32"W.	Fish sanctuary - no fishing from Apr. 1 - June 15.

## EXCEPTIONS TO ZONE 8 REGULATIONS

WATERBODY	EXCEPTION DETAILS	WATERBODY	EXCEPTION DETAILS
Borden Lake - Cochrane Twp., waters north of a line drawn from a point at the east shore at 47°51'58"N., 83°16'55"W. to a point on the west shore at 47°51'58"N., 83°17'25"W.	Fish sanctuary - no fishing from Apr. 1 - June 15.	Floodwood River - McQuibban Twp., the part of the river within McQuibban Twp.	Fish sanctuary - no fishing from Apr. 1 - June 15.
Bounce Lake (49°48'N., 80°42'W.).	Fish sanctuary - no fishing from Jan. 1 - Fri. before 3rd Sat. in May & Nov. 1 - Dec. 31.	French Lake (49°39'N., 80°30'W.).	Fish sanctuary - no fishing from Jan. 1 - Fri. before 3rd Sat. in May & Nov. 1 - Dec. 31.
Brayley Lake - Blakelock Twp.	Fish sanctuary - no fishing from Jan. 1 - Fri. before 3rd Sat. in May & Nov. 1 - Dec. 31.	Groundhog River (The Pot) - Beardmore and Tucker Twps.	Fish sanctuary - no fishing from Apr. 15 - July 15.
Burnt Lake (49°42'N., 80°33'W.).	Fish sanctuary - no fishing from Jan. 1 - Fri. before 3rd Sat. in May & Nov. 1 - Dec. 31.	Groundhog River - from the bridge on Hwy. 101, downstream to the mouth of the Nat River - Reeves, Melrose, Strachan, Montcalm and Poulett Twps.	Lake sturgeon open from Jan. 1 - Apr. 14 & July 1 - Dec. 31.
Chapleau River (also known as Kobsquasheshing River) - Chapleau Twp., from the centerline of the C.P.R. track upstream for 100 m (328 ft.) and downstream for 300 m (984 ft.).	Fish sanctuary - no fishing from Apr. 1 - June 15.	Groundhog River - Keith Twp., between the base of the Horwood Dam downstream to where it enters Groundhog Lake.	Fish sanctuary - no fishing from Apr. 1 - June 15.
Commando Lake (49°04'N., 81°01'W.) - Glackmeyer Twp.	Fish sanctuary - no fishing from Jan. 1 - Sat. before 2nd Sun. in Feb. & Sept. 16 - Dec. 31 Lake trout open from 2nd Sun in Feb. to Sept. 15.	Hill's Lake (49°53'N., 80°34'W.) - Cochrane District.	Fish sanctuary - no fishing from Jan. 1 - Fri. before 3rd Sat. in May & Nov. 1 - Dec. 31.
Crooked Creek System - Marquis, Blain, and Eby Twps.	Fish sanctuary - no fishing from Apr. 1 - June 15.	Horwood Lake - Dale Twp., from a point on the Woman River 1 km (3,281 ft.) upstream from its confluence with the Rush River, downstream to Horwood Lake and all waters of Horwood Lake within Dale Twp.	Fish sanctuary - no fishing from Apr. 1 - June 15.
Deluxe Lake (49°52'N., 80°45'W.).	Fish sanctuary - no fishing from Jan. 1 - Fri. before 3rd Sat. in May & Nov. 1 - Dec. 31.	Horwood Lake - Horwood and Keith Twps., Cornice Creek downstream from the Keith Twp. Boundary to Horwood Lake including all waters of Horwood Lake within 2 km (1.24 mi.) of the Cornice Creek mouth.	Fish sanctuary - no fishing from Apr. 1 - June 15.
Departure Lake and Poplar Rapids River in Haggart Twp. lying south of a line from a point on the west shore of Departure Lake at 49°13'22"N., 81°48'22"W. and the peninsula on the east shore at 49°13'44"N., 81°48'11"W. and the inflow of the Poplar Rapids River upstream to the first rapids, including 500 m (1,640 ft.) of Sydere Creek measured upstream from the mouth where it enters the Poplar Rapids River.	Fish sanctuary - no fishing from Apr. 1 - June 30.	Horwood Lake - Horwood Twp., from the outflow of Great Pike Lake downstream to Horwood Lake and including all waters of Horwood Lake within 300 m (984 ft.) of the creek mouth.	Fish sanctuary - no fishing from Apr. 1 - June 15.
Duckbreast and Groves Lakes - beginning at the narrowing of the south end of Duckbreast lake (47°40'N., 81°38'W.), continuing in a southerly direction through the creek and extending 100 m (328 ft.) into the north end of Groves Lake (47°38'N., 81°36'W.), encompassing the waters locally known as Spruce Lake.	Fish sanctuary - no fishing from Apr. 1 - June 15.	Horwood Lake - Horwood Twp., Marl Creek downstream from the Horwood Twp. Boundary to Horwood Lake and including all waters of Horwood Lake within 1.8 km (1.1 mi.) of the Marl Creek mouth.	Fish sanctuary - no fishing from Apr. 1 - June 15.
Echo Lake (50°00'N., 80°36'W.).	Fish sanctuary - no fishing from Jan. 1 - Fri. before 3rd Sat. in May & Nov. 1 - Dec. 31.	Horwood Lake - Horwood Twp., Swayze River downstream from the Horwood Twp. Boundary to Horwood Lake and including all waters of Horwood Lake within 800 m (2,625 ft.) of the Swayze River mouth.	Fish sanctuary - no fishing from Apr. 1 - June 15.
Edgar Lake (50°22'N., 80°23'W.).	Fish sanctuary - no fishing from Jan. 1 - Fri. before 3rd Sat. in May & Nov. 1 - Dec. 31. Northern pike S - 2, not more than 1 greater than 71 cm (27.9 in.). and C - 1, must be less than 71 cm (27.9 in.).	Horwood Lake - Keith Twp., the portion known as Hoodoo Lake or Hoodoo Bay.	Fish sanctuary - no fishing from Apr. 1 - June 15.
Esker Lake (49°50'N., 80°45'W.).	Fish sanctuary - no fishing from Jan. 1 - Fri. before 3rd Sat. in May & Nov. 1 - Dec. 31.	Kapakita Creek - Maisonville Twp.	Fish sanctuary - no fishing from Apr. 1 - June 15.
Esker Lakes Provincial Park - all lakes in or partially in the park.	Live fish may not be used as bait or possessed for use as bait.	Keith Lake (Walter's Lake) (49°45'N., 80°38'W.).	Fish sanctuary - no fishing from Jan. 1 - Fri. before 3rd Sat. in May & Nov. 1 - Dec. 31.
Firth Creek (Spawning Creek) - Milner Twp.	Fish sanctuary - no fishing from Apr. 1 - June 15.	Kenogaming Lake - Kenogaming Twp., from the outflow of Kaneki Lake downstream to Kenogaming Lake and including the waters of the adjacent bay.	Fish sanctuary - no fishing from Apr. 1 - June 15.
Floodwood Lake - Tweed and Blakelock Twps.	Fish sanctuary - no fishing from Jan. 1 - Fri. before 3rd Sat. in May & Nov. 1 - Dec. 31.	Kesagami Lake.	Northern pike S - 2, not more than 1 greater than 71 cm (27.9 in.) and C - 1, must be less than 71 cm (27.9 in.).

## EXCEPTIONS TO ZONE 8 REGULATIONS

WATERBODY	EXCEPTION DETAILS	WATERBODY	EXCEPTION DETAILS
Labyrinth Lake (48°14'N., 79°31'W.) - including that part of Waterhen Creek downstream from the Access Road Bridge.	Live fish may not be used as bait or possessed for use as bait. Walleye open from Jan. 1 to Mar. 31 & 3rd Fri. in May to Dec. 31. Smallmouth bass open from Jan. 1 - Apr. 15 & Fri. before 4th Sat. in June - Dec. 31. Northern pike open from Jan. 1 - Apr. 15 & 3rd Fri. in May - Dec. 31.	Mesomikenda Lake - waters known as the West Arm - Somme and Neville Twps. including waters of the Somme River in Neville Twp.	Fish sanctuary - no fishing from Apr. 1 - June 15.
Lake #57 (48°17'N., 80°40'W.) - Timmins Twp.	<b>Fish sanctuary - closed all year in 2014 and 2015.</b>	Michiwakenda Lake - from the outflow of Okawakenda Lake downstream to Michiwakenda Lake and including the waters of the northwest bay.	Fish sanctuary - no fishing from Apr. 1 - June 15.
Larder Lake - Hearst, McFadden, McVittie and McGarry Twps.	Fish sanctuary - no fishing from Jan. 1 - Feb. 14 & Oct. 1 - Dec. 31.	Mikwam Lake - Blakelock Twp.	Fish sanctuary - no fishing from Jan. 1 - Fri. before 3rd Sat. in May & Nov. 1 - Dec. 31.
Larry Lake (49°44'N., 80°34'W.).	Fish sanctuary - no fishing from Jan. 1 - Fri. before 3rd Sat. in May & Nov. 1 - Dec. 31.	Minisinakwa Lake - from the northern point of the first island at the mouth of the Makami River (47°40'N., 81°45'W.) continuing north for 13 km (8.1 mi.) to 100 m (328 ft.) north of the top of the falls on the Makami River (47°46'N., 81°46'W.).	Fish sanctuary - no fishing from Apr. 1 - June 15.
Lauzon Lake (49°49'N., 80°48'W.).	Fish sanctuary - no fishing from Jan. 1 - Fri. before 3rd Sat. in May & Nov. 1 - Dec. 31.	Minisinakwa Lake - from Benneweis Bay (47°34'N., 81°43'W.) and continuing west for 3 km (1.86 mi.) up Benneweis Creek to the first small pond excluding the unnamed Lake (47°34'N., 81°44'W.).	Fish sanctuary - no fishing from Apr. 1 - June 15.
Little Abitibi Lake - McQuibban Twp., waters in the northern part of the lake within McQuibban Twp.	Fish sanctuary - no fishing from Apr. 1 - June 15.	Minisinakwa River - Noble, Togo and Mattagami Twps.	Fish sanctuary - no fishing from Apr. 1 - June 15.
Little Abitibi River - McQuibban and Sangster Twps. - from boundary between the two townships to a line at longitude 80°36'30"W.	Fish sanctuary - no fishing from Apr. 1 - June 15.	Mollie River - The waters of the Mollie River in the geographic Township of Champagne in the Territorial District of Sudbury.	Fish sanctuary - No fishing from Apr. 1 to June 14.
Little Abitibi River - McQuibban Twp., from Pierre Lake Road to part of Pierre Lake lying east of longitude 80°39'30"W.	Fish sanctuary - no fishing from Apr. 15 - June 30.	Mons Creek (Hay Creek) - Usnac Twp.	Fish sanctuary - no fishing from Apr. 1 - June 15.
Little Abitibi River and Montreuil Lake - Swartman Twp. - between northern narrows of Pierre Lake to portion lying east of longitude 80°47'W.	Fish sanctuary - no fishing from Apr. 15 - June 30.	Moose Lake (49°40'N., 80°34'W.).	Fish sanctuary - no fishing from Jan. 1 - Fri. before 3rd Sat. in May & Nov. 1 - Dec. 31.
Little Wakwayowkastic Lake (49°49'N., 80°33'W.).	Fish sanctuary - no fishing from Jan. 1 - Fri. before 3rd Sat. in May & Nov. 1 - Dec. 31.	Moving Rock Lake (49°49'N., 80°38'W.).	Fish sanctuary - no fishing from Jan. 1 - Fri. before 3rd Sat. in May & Nov. 1 - Dec. 31.
Louise Lake (Choppa Lake) (49°50'N., 80°36'W.).	Fish sanctuary - no fishing from Jan. 1 - Fri. before 3rd Sat. in May & Nov. 1 - Dec. 31.	Nabakwasi River - all waters east of the power transmission line to the mouth of the Opikimika River and upstream to the outflow of Ola Lake.	Fish sanctuary - no fishing from Apr. 1 - June 15.
Magiskan Lake - Blakelock Twp.	Fish sanctuary - no fishing from Jan. 1 - Fri. before 3rd Sat. in May & Nov. 1 - Dec. 31.	Nabakwasi River - from the outflow of Nabakwasi Lake downstream to the confluence with the Minisinakwa River.	Fish sanctuary - no fishing from Apr. 1 - June 15.
Marsh Lake (49°58'N., 80°36'W.).	Fish sanctuary - no fishing from Jan. 1 - Fri. before 3rd Sat. in May & Nov. 1 - Dec. 31.	Nayowin Lake (47°47'N., 81°23'W.) - Burrows Twp.	<b>Fish sanctuary - closed all year in 2014. Aurora trout open from Aug. 1 - Oct. 15, 2015, S - 1 and C - 0, fish sanctuary remainder of the year in 2015. Live fish may not be used as bait or possessed for use as bait.</b>
Mattagami River - Gouin and Hassard Twps., between the dam at Kenogamissi Falls to a point on the Kenogamissi Lake at approximately (48°02'N., 81°32'30"W.).	Fish sanctuary - no fishing from Apr. 1 - June 15.	Nebaskwashi River - Chapleau Twp. - from Hwy. 129 downstream to a narrowing of the river at 47°49'34"N., 83°23'36"W.	Fish sanctuary - no fishing from Apr. 1 - June 15.
Mattagami River - Mahaffy Twp., lying between the Lower Sturgeon hydro dam and downstream to the northern boundary of Mahaffy Twp.	Fish sanctuary - no fishing from Apr. 1 - June 15.	Nettogami Lake (50°13'N; 80°34'W.).	Fish sanctuary - no fishing from Jan. 1 - Fri. before 3rd Sat. in May & Nov. 1 - Dec. 31.
Mattagami River - Mountjoy Twp - from the face of Sandy Falls power dam downstream to the boundary of Mountjoy Twp.	Fish sanctuary - no fishing from Apr. 1 - June 15.	North Choppa Lake (49°51'N., 80°35'W.).	Fish sanctuary - no fishing from Jan. 1 - Fri. before 3rd Sat. in May & Nov. 1 - Dec. 31.
McParlon Lake (50°09'N; 80°42'W.).	Fish sanctuary - no fishing from Jan. 1 - Fri. before 3rd Sat. in May & Nov. 1 - Dec. 31.	North French Lake (49°45'N., 80°38'W.).	Fish sanctuary - no fishing from Jan. 1 - Fri. before 3rd Sat. in May & Nov. 1 - Dec. 31.
McPhail Lake - Michie Twp.	Fish sanctuary - closed all year.	North Unknown Lake (49°48'N., 80°41'W.).	Fish sanctuary - no fishing from Jan. 1 - Fri. before 3rd Sat. in May & Nov. 1 - Dec. 31.
Mego Lake - Blakelock Twp.	Fish sanctuary - no fishing from Jan. 1 - Fri. before 3rd Sat. in May & Nov. 1 - Dec. 31.		

## EXCEPTIONS TO ZONE 8 REGULATIONS

WATERBODY	EXCEPTION DETAILS	WATERBODY	EXCEPTION DETAILS
Opasatika River, Crow Creek, Wolfe Creek, Montcalm Creek, and South Crow Creek - McCrear Twp.	Fish sanctuary - no fishing from Apr. 1 - June 15.	Steve's Lake (50°05'N., 80°38'W.).	Fish sanctuary - no fishing from Jan. 1 - Fri. before 3rd Sat. in May & Nov. 1 - Dec. 31.
Opishung Lake - Hillary Twp., waters of Kamiskotia River and Opishung Lake between Hwy. 101 and first narrows on Opishung Lake at latitude 48°14'06"N.	Fish sanctuary - no fishing from Apr. 1 - June 15.	Thorning River - from the mouth of the river at Harris Lake upstream to the junction of the first creek.	Fish sanctuary - no fishing from Apr. 15 - June 30.
Pallet Lake (48°16'N., 80°39'W.) - Nordica Twp.	<b>Fish sanctuary - closed all year in 2014. Aurora trout open from Aug. 1 - Oct. 15, 2015. S - 1 and C - 0, fish sanctuary remainder of the year in 2015. Live fish may not be used as bait or possessed for use as bait.</b>	Today Lake (49°51'N., 80°41'W.).	Fish sanctuary - no fishing from Jan. 1 - Fri. before 3rd Sat. in May & Nov. 1 - Dec. 31.
Partridge Lake (50°24'N., 80°19'W.).	Fish sanctuary - no fishing from Jan. 1 - Fri. before 3rd Sat. in May & Nov. 1 - Dec. 31.	Tomorrow Lake (49°55'N., 80°41'W.).	Fish sanctuary - no fishing from Jan. 1 - Fri. before 3rd Sat. in May & Nov. 1 - Dec. 31.
Payntouk Lake - Tomlinson Twp.	Fish sanctuary - no fishing from Jan. 1 - Fri. before 3rd Sat. in May & Nov. 1 - Dec. 31.	Twenty-Six Mile Creek - Robb and Turnbull Twps., between Kamiskotia Lake and Christmas Lake.	Fish sanctuary - no fishing from Apr. 1 - June 15.
Piyagoskogau Lake (50°14'N., 80°25'W.).	Fish sanctuary - no fishing from Jan. 1 - Fri. before 3rd Sat. in May & Nov. 1 - Dec. 31.	Twopeak Lake - Newman Twp.	Fish sanctuary - no fishing from Jan. 1 - Fri. before 3rd Sat. in May & Nov. 1 - Dec. 31.
Porcupine Lake - Whitney Twp.	Walleye S - 2 and C - 2, none between 35-55 cm (13.8-21.7 in.).	Unknown Lake (49°47'N., 80°39'W.).	Fish sanctuary - no fishing from Jan. 1 - Fri. before 3rd Sat. in May & Nov. 1 - Dec. 31.
Porcupine River - From 200 m (656 ft.) upstream of the old ONR Crossing on the South Porcupine River downstream to Porcupine Lake and all waters within 200 m (656 ft.) of the river mouth.	Fish sanctuary - no fishing from Apr. 1 - June 15.	Verana Lake (49°49'N., 80°33'W.).	Fish sanctuary - no fishing from Jan. 1 - Fri. before 3rd Sat. in May & Nov. 1 - Dec. 31.
Pot Hole Lake (50°08'N., 80°40'W.).	Fish sanctuary - no fishing from Jan. 1 - Fri. before 3rd Sat. in May & Nov. 1 - Dec. 31.	Wakusimi River - Griffin, Seaton and Lisgar Twps.	Fish sanctuary - no fishing from day after Labour Day - Dec. 31.
Rainy Lake (50°05'N., 80°36'W.).	Fish sanctuary - no fishing from Jan. 1 - Fri. before 3rd Sat. in May & Nov. 1 - Dec. 31.	Waterhen Creek in Ossian Twp. - from the culvert crossing the Pontiac-McVittie Road east to the mouth of the creek as it flows into Labyrinth Lake.	Fish sanctuary - no fishing from Apr. 1 - June 14.
Sand Lake (49°44'N., 80°43'W.).	Fish sanctuary - no fishing from Jan. 1 - Fri. before 3rd Sat. in May & Nov. 1 - Dec. 31.	West Choppa Lake (49°50'N., 80°38'W.).	Fish sanctuary - no fishing from Jan. 1 - Fri. before 3rd Sat. in May & Nov. 1 - Dec. 31.
Snare Lake - Newman Twp.	Fish sanctuary - no fishing from Jan. 1 - Fri. before 3rd Sat. in May & Nov. 1 - Dec. 31.	Wynn Lake - Arnold Twp.	<b>Fish sanctuary - closed all year in 2014 and 2015.</b>
South Choppa Lake (49°49'N., 80°37'W.).	Fish sanctuary - no fishing from Jan. 1 - Fri. before 3rd Sat. in May & Nov. 1 - Dec. 31.	Yesterday Lake (49°50'N., 80°43'W.).	Fish sanctuary - no fishing from Jan. 1 - Fri. before 3rd Sat. in May & Nov. 1 - Dec. 31.
South West Kesagami Lake (50°17'N., 80°23'W.).	Fish sanctuary - no fishing from Jan. 1 - Fri. before 3rd Sat. in May & Nov. 1 - Dec. 31.	Yesterday River Lake (49°49'N., 80°46'W.).	Fish sanctuary - no fishing from Jan. 1 - Fri. before 3rd Sat. in May & Nov. 1 - Dec. 31.

ZONE 8

# Life!

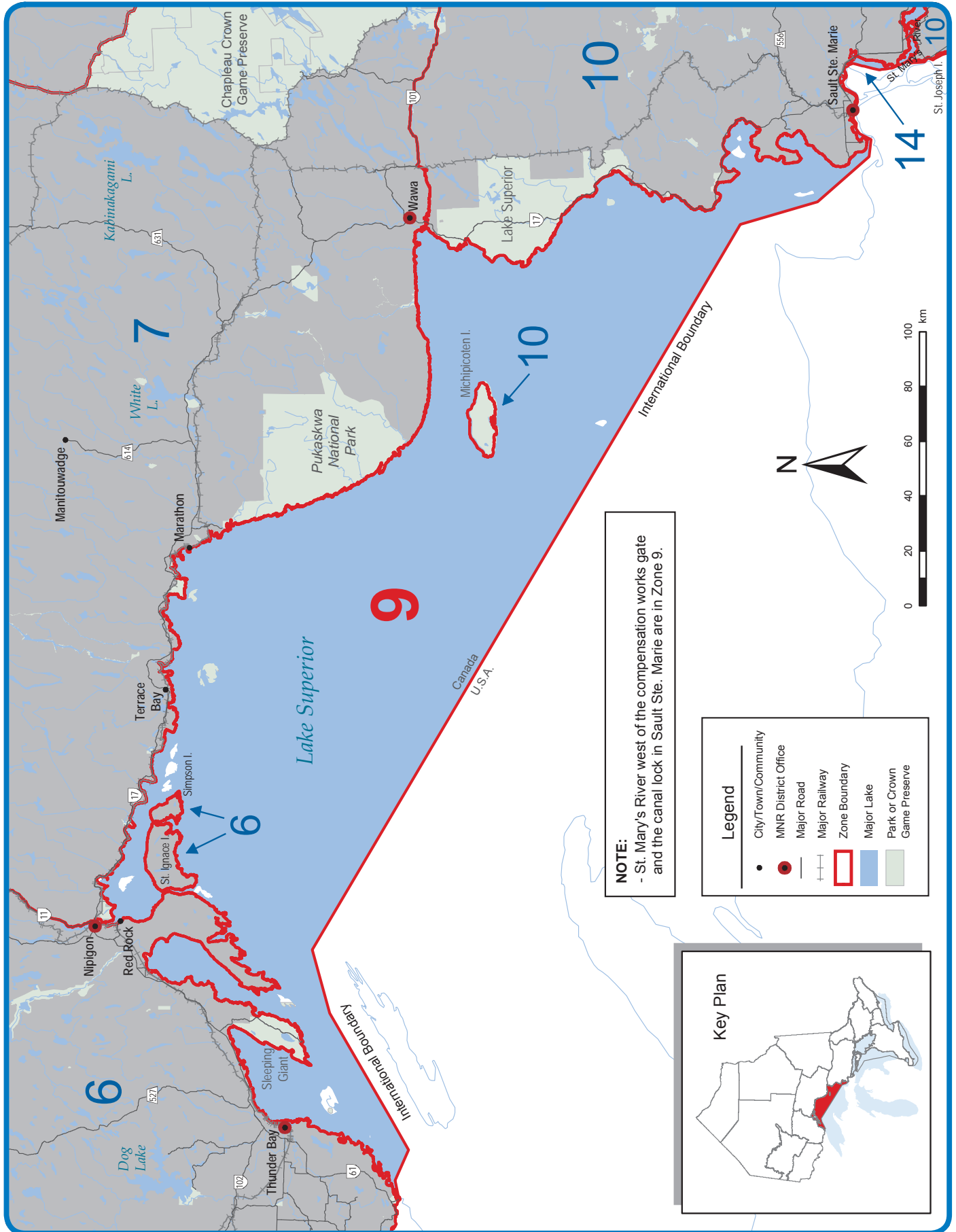
## Brought to you by biodiversity

All living things are connected and rely on each other to survive – that's biodiversity. Across Ontario, anglers and hunters help protect biodiversity by restoring habitat, monitoring wildlife and preventing the spread of invasive species. You can help too by learning more about biodiversity, why it's important, and how to conserve it.

[ontario.ca/biodiversity](http://ontario.ca/biodiversity)







## ZONE 9 SEASONS AND LIMITS

SPECIES	OPEN SEASONS	LIMITS	SPECIES	OPEN SEASONS	LIMITS
Walleye & Sauger <i>or any combination</i>	Jan. 1 to Apr. 14 & 3rd Sat. in May to Dec. 31	S - 2 C - 1	Brown Trout*	Open all year	S - 5 C - 2
Largemouth & Smallmouth Bass <i>or any combination</i>	Open all year	S - 6 C - 2	Rainbow Trout*	Open all year	S - 1 C - 0
Northern Pike	Open all year	S - 4; none between 70-90 cm (27.6-35.4 in.), not more than 1 greater than 90 cm (35.4 in.) C - 2; none between 70-90 cm (27.6-35.4 in.), not more than 1 greater than 90 cm (35.4 in.)	Lake Trout*	Jan. 1 to Sept. 30	S - 3 C - 1
Muskellunge	3rd Sat. in June to Dec. 15	S - 1; must be greater than 91 cm (36 in.) C - 0	Splake*	Jan. 1 to Sept. 30	S - 3 C - 1
Yellow Perch	Open all year	S - 25 C - 12	Pacific Salmon*	Open all year	S - 5 C - 2
Crappie	Open all year	S - 30 C - 10	Atlantic Salmon*	Open all year	S - 1 C - 0
Sunfish	Open all year	S - 50 C - 25	Lake Whitefish	Open all year	S - 12 C - 6
Brook Trout*	4th Sat. in Apr. to Labour Day	S - 1; must be greater than 56 cm (22 in.) C - 0	Lake Sturgeon	Closed all year	
			Channel Catfish	Open all year	S - 12 C - 6

\*Aggregate limits apply to these species. See page 7 for full details.

## EXCEPTIONS TO ZONE 9 REGULATIONS

WATERBODY	EXCEPTION DETAILS	WATERBODY	EXCEPTION DETAILS
Lake Superior - Black Bay from 48°37'N. (Bent Island) northward.	Walleye and sauger closed all year.	Lake Superior, east of the Pic River (Zone 9).	Rainbow trout S - 2 and C - 1.
Lake Superior - Nipigon Bay.	Walleye and sauger closed all year.	Montreal River - from the first Great Lakes Power Dam to Lake Superior.	Walleye and sauger open from Jan. 1 - Mar. 31 & July 1 - Dec. 31.
Lake Superior, except the following: Black Bay north of latitude 48°37'N. (Bent Island); Lake Superior and Nipigon Bay lying north of a line drawn northeasterly from the southernmost tip of Magnet Point on Black Bay Peninsula to Schreiber Point; and Michipocoten Bay inside a line drawn across the bay from Perkwakwai Point to Smokey Point.	Two lines may be used when trolling from a boat in open water.		

# FACT

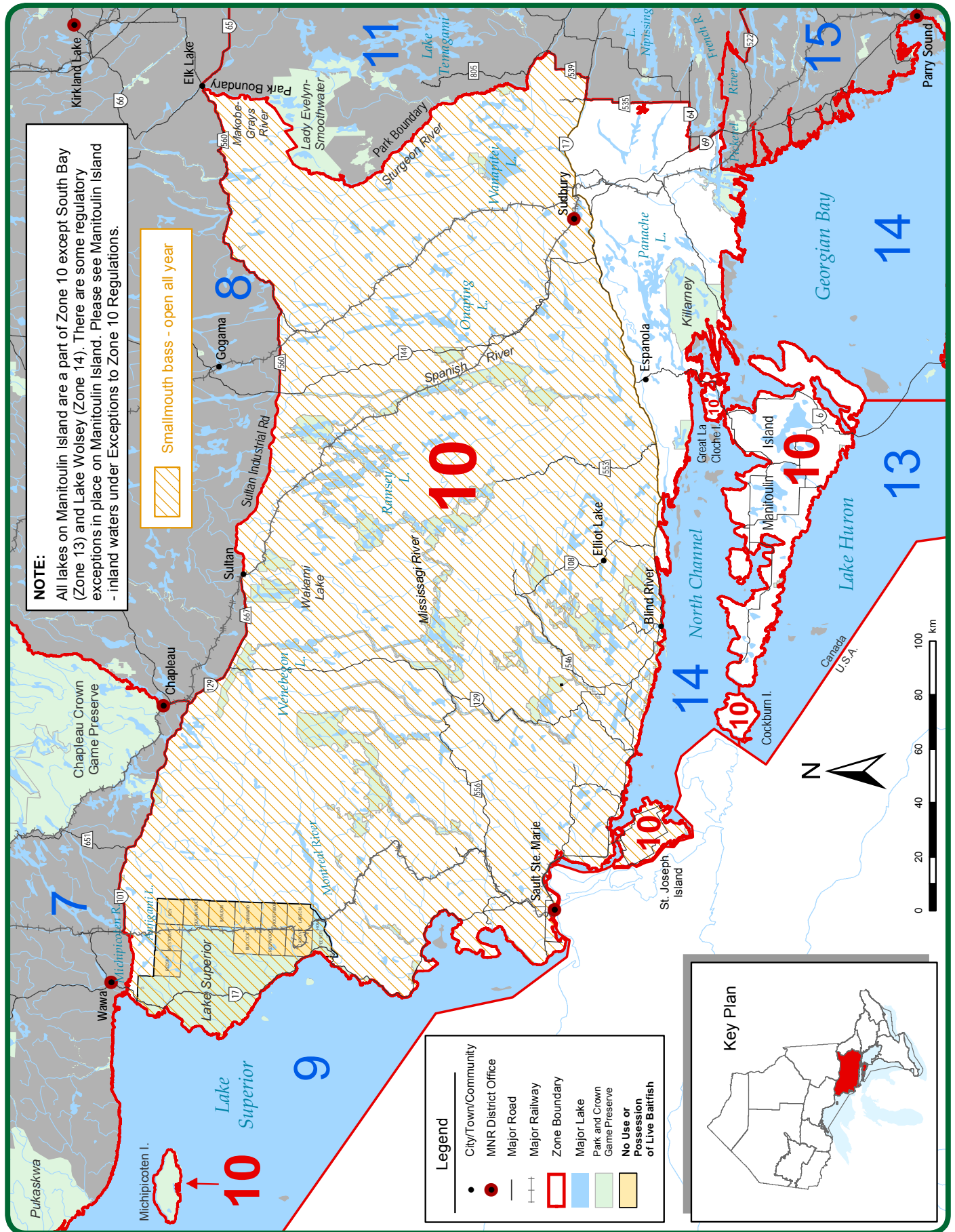
## Fish Culture Facts:

The Ministry of Natural Resources raises and stocks Atlantic salmon, aurora trout, brook (speckled) trout, brown trout, lake trout, rainbow trout, splake, walleye, lake whitefish, Chinook salmon and muskellunge. We also develop culture techniques for other species when required. Check: [ontario.ca/fishculture](http://ontario.ca/fishculture) to find a station near you!

[ontario.ca/fishculture](http://ontario.ca/fishculture)

# FISHERIES MANAGEMENT ZONE 10

## ZONE 10



## ZONE 10 SEASONS AND LIMITS

SPECIES	OPEN SEASONS	LIMITS	SPECIES	OPEN SEASONS	LIMITS
Walleye & Sauger <i>or any combination</i>	Jan. 1 to Mar. 31 & 3rd Sat. in May to Dec. 31	S - 4; not more than 1 greater than 46 cm (18.1 in.) C - 2; not more than 1 greater than 46 cm (18.1 in.)	Brook Trout*	Jan. 1 to Sept. 30	S - 5 C - 2
Largemouth & Smallmouth Bass <i>or any combination</i>	<b>3rd Saturday in June - November 30</b>	S - 6 C - 2	Brown Trout*	4th Sat. in Apr. to Sept. 30	S - 5 C - 2
Northern Pike	Open all year	S - 6; not more than 2 greater than 61 cm (24 in.), of which not more than 1 is greater than 86 cm (33.9 in.) C - 2; not more than 1 greater than 61 cm (24 in.), none greater than 86 cm (33.9 in.)	Rainbow Trout*	Open all year	S - 2 C - 1
Muskellunge	3rd Sat. in June to Dec. 15	S - 1; must be greater than 91 cm (36 in.) C - 0	Lake Trout*	Jan. 1 to Labour Day	S - 2, not more than 1 greater than 40 cm (15.7 in.) C - 1
Yellow Perch	Open all year	S - 50 C - 25	Splake*	Open all year	S - 5 C - 2
Crappie	Open all year	S - 30 C - 10	Pacific Salmon*	Open all year	S - 5 C - 2
Sunfish	Open all year	S - 50 C - 25	Atlantic Salmon*	Jan. 1 to Sept. 30	S - 1 C - 0
			Lake Whitefish	Open all year	S - 12 C - 6
			Lake Sturgeon	Closed all year	
			Channel Catfish	Open all year	S - 12 C - 6

\*Aggregate limits apply to these species. See page 7 for full details. If fishing on Manitoulin Island, see Manitoulin Island – inland waters on page 54.

## ADDITIONAL ZONE 10 FISHING OPPORTUNITIES

### Smallmouth bass open all year

All waters north of Highway 17 and all waters west of where the east bank of the Serpent River crosses Highway 17. (See map)

### Brook trout open all year

**Annie Lake** - Beulah Twp.  
**Antoine Lake** (47°53'N., 85°49'W.) - Rabazo Twp.  
**Barager's Lake** - Garibaldi Twp.  
**Betts Lake** (47°08'N., 81°18'W.)  
**Beulah Lake** - Beulah Twp.  
**Big Beaver Lake** - Frechette Twp.  
**Boot Lake** (47°36'N., 80°56'W.) - Tyrrell Twp.  
**Brown's Lake** (47°10'N., 80°36'W.) - Lampman Twp.  
**Camp Lake** - Frechette Twp.  
**Caput Lake** - Asquith Twp.  
**Crane Lake** (47°37'N., 80°27'W.) - Roadhouse Twp.  
**Crystal Lake** (47°08'N., 81°01'W.) - Frechette Twp.  
**Daniel Lake** (47°12'29"N., 81°23'23"W.) - Marshay Twp.  
**Dwyer Lake** - James Twp.  
**Eli Lake** - Marshay Twp.  
**Gay Lake** - MacMurchy Twp.  
**Groom Lake** - Frechette Twp.  
**Hook Lake** - MacMurchy Twp.  
**Ingrid Lake #20** (47°18'N., 81°25'W.) - Beulah Twp.  
**Jen Lake** (47°17'N., 81°24'W.) - Beulah Twp.  
**Lake #6** - Local Name Clem's Lake (47°14'28"N., 81°24'27"W.) - Beulah Twp.

**Lake #6** - Garibaldi Twp.  
**Lake #7** (47°22'43"N., 81°26'41"W.) - Moffat Twp.  
**Lake #8** - Chappise Twp.  
**Lake #16** - Local Name Heerschap Lake (47°17'42"N., 81°25'03"W.) - Beulah Twp.  
**Lake #27** - Local Name Hydro Lake (47°11'17"N., 81°15'51"W.) - Lampman Twp.  
**Lake #28** - Local Name Felix Lake (47°12'42"N., 81°24'04"W.) - Marshay Twp.  
**Lake #33** - Local Name Weasel Lake (47°10'32"N., 81°00'46"W.) - Valin Twp.  
**Lake #48** - Beulah Twp.  
**Lake #58** (47°40'10"N., 83°29'00"W.) - Chappise Twp.  
**Lake #59** - Chappise Twp.  
**Lake #64** - Local Name Little Jens Lake (47°17'38"N., 81°24'07"W.) - Beulah Twp.  
**Lawson Lake #15** (47°46'N., 80°38'W.) - Lawson Twp.  
**Leta Lake** (47°39'N., 80°38'W.) - Lawson Twp.  
**Little Beaver Lake** - Frechette Twp.  
**Lue Lake** (47°04'N., 81°16'W.) - Frechette Twp.  
**Mike Lake** - Nimitz Twp.  
**Mile Lake** (47°25'N., 80°49'W.) - Ray Twp.

**Monday Lake** - Beulah Twp.  
**Moonshine Lake** - Margaret Twp.  
**Outpost #6** (47°10'N., 81°03'W.) - Valin Twp.  
**Pat Lake** - MacMurchy Twp.  
**Pat Lake** - Nimitz Twp.  
**Paul Lake** - Invergarry Twp.  
**Pheasant Lake** - Beulah Twp.  
**Phils Lake** - Lynch Twp.  
**Red Bark Lake** - Reaney Twp.  
**Roadhouse Lake #19** (47°37'N., 80°31'W.) - Roadhouse Twp.  
**Roadhouse Lake #20** (47°37'N., 80°29'W.) - Roadhouse Twp.  
**Seagull Lake** (47°09'N., 81°13'W.) - Lampman Twp.  
**Stripcut Lake** - Neeland Twp.  
**Suzuki Lake** - Beulah Twp.  
**Tower Lake** - Margaret Twp.  
**Tremble Lake** (47°28'N., 80°55'W.) - North Williams Twp.  
**Twin Lake South** (47°30'N., 81°25'W.) - Garibaldi Twp.  
**Walroth Lake** - Garibaldi Twp.  
**Weiner Lake** - Chappise Twp.  
**White Bark Lake** - Reaney Twp.  
**Wrench Lake** (47°07'N., 81°10'W.) - McNamara Twp.

### Rainbow trout S - 5, C - 2

**Bob Lake #29** - MacMurchy Twp.  
**Bud Lake #20** - Invergarry Twp.  
**Coyne Lake** - Moffat Twp.  
**Deer Lake** (46°47'N., 83°53'W.) - Daumont Twp.

**Felix Lake #28** - Marshay Twp.  
**Groom Lake** - Frechette Twp.  
**Leishman (Long) Lake** (46°43'N., 83°58'W.) - Whitman Twp.  
**Margaret Lake** - Beulah Twp.

**Robertson (Mud) Lake** (46°47'N., 84°16'W.) - Vankoughnet Twp.  
**Seven Mile Lake** (48°06'N., 84°05'W.) - Chappise Twp.  
**Weashkog (Weashcog) Lake** (46°39'N., 84°09'W.) - Jarvis Twp.



## ADDITIONAL ZONE 10 FISHING OPPORTUNITIES

Lake trout, open Jan. 1 - Labour Day, no size limits

**Azure Lake - Invergarry Twp.**

**Bass Lake** – Striker Twp.

**Bellows Lake** – Deagle Twp.

**Blackies Lake - Garibaldi Twp.**

**Cedar Lake (Lake #56)** – Haentschel Twp.

**Elizabeth Lake** – Foster Twp.

**Geneva Lake** – Hess Twp.

**Gowganda Lake (47°38'N., 80°47'W.) - Milner and Nicol Twp.**

**Isabel (Beauty) Lake** – Corkill Twp.

**Jerry Lake - MacMurchy Twp.**

**Kecil Lake** – Victoria Twp.

**Lake #29** – Cox Twp.

**Lake #34 - Stull Twp. (Plier Lake)**

**Little Serpent Lake** – Deagle Twp.

**Long Lake (Lake #23)** – Harrow Twp.

**Loon Lake** – Merritt Twp.

**Memoir Lake** – Neelands Twp.

**Mount Lake** – Sagard Twp.

**Ortona Lake** – Lockyer Twp.

**Peach Lake - Invergarry Twp.**

**Post Lake** – Beaumont Twp.

**Rocky Island Lake** – Royal Twp.

**Round Lake** – Harrow Twp.

**Shoofly Lake - Marshay Twp.**

**Upper Island (Island) Lake** – Aweres Twp.

## EXCEPTIONS TO ZONE 10 REGULATIONS

WATERBODY	EXCEPTION DETAILS	WATERBODY	EXCEPTION DETAILS
Acid Lake - Killarney Twp.	Fish sanctuary - closed all year.	Barnet Lake - Leask Twp.	Lake trout open from Feb. 15 - Mar. 15 & 3rd Sat. in May - Labour Day.
All of the waters within the boundaries and all of the waters of which a portion falls within the boundaries of the geographic Townships of Schembri and Scriven in the Territorial District of Sudbury and Way-White, Wlasy, Bracci and Tupper in the Territorial District of Algoma, excepting those portions of Government Creek and Sawmill Creek in Tupper Township in the Territorial District of Algoma from the centreline of Hwy. 17 to the shore of Lake Superior. (See Government Creek and Sawmill Creek for additional fish sanctuary restrictions)	Fish sanctuary - no fishing from Jan. 1 - Feb. 14 & Mar. 16 - Fri. before 3rd Sat. in May & Oct. 1 - Dec. 31. Live fish may not be used as bait or possessed for use as bait.	Barron Lake - Stobie Twp.	<b>Fish sanctuary - closed all year</b>
All tributaries to Lake Superior in Zone 10 described as follows: 1. That portion of the Montreal River (in Zone 9) downstream from the falls (47°14'16.73"N., 84°38'41.52"W.); 2. Batchewana River downstream from the falls (46°59'13.15"N., 84°31'26.86"W.); 3. Chippewa River downstream from the falls (46°55'47.57"N., 84°25'31.42"W.); 4. Carp River downstream from the road crossing (46°57'43.09"N., 84°35'2.16"W.) where the Carp River Weir Road (east bank of the river) fords the river and joins the Carp Road (west bank of the river); 5. Harmony River downstream from the hydro line crossing the river (46°51'2.82"N., 84°20'54.01"W.); 6. From the boundary between Zone 7 and Zone 10 to the north shore of the Montreal River, all tributaries downstream from the first falls, rapids, dams or lakes identified on a Provincial Series Map or the entire stream if there are no falls, rapids, dams or lakes identified on a Provincial Series Map or if the tributary does not appear on a Provincial Series Map.	Brook trout open from 4th Sat. in Apr. - Labour Day. Brook trout S - 1 and C - 0, must be greater than 56 cm (22 in.).	Bass Creek - Town of Northeastern Manitoulin and the Islands, from the culvert at Hwy. 6 downstream to the mouth of Bass Creek at Shequandah Bay.	Fish sanctuary - no fishing from Apr. 1 - June 15.
		Batchawana Lake - Norberg Twp.	Fish sanctuary - closed all year.
		Bell Lake, Killarney Provincial Park - Goschen Twp.	Lake trout closed all year.
		Bellevue Creek and tributaries - Van Koughnet Twp.	Fish sanctuary - no fishing from Apr. 15 - June 15.
		Bennett Creek and tributaries and Bennett-Davignon Diversion Channel - Korah Twp.	Fish sanctuary - no fishing from Apr. 15 - June 15.
		Big Basswood Lake (Wakwekobi Lake) - Day, Gladstone and Kirkwood Twp.	Fish sanctuary - no fishing from Jan. 1 - Fri. before the 4th Sat. in Apr. & Oct. 1 - Dec. 31.
		Big Horseshoe Lake - Le Caron Twp.	Fish sanctuary - no fishing from Jan. 1 - Fri. before the 3rd Sat. in May & Oct. 1 - Dec. 31.
		Biscotasi Lake - 100 m (328 ft.) east and west of the centre point of the C.P.R. Hogsback Channel trestle (Lillie Twp.) and 200 m (656 ft.) north and south of the railway tracks.	Walleye open from Jan. 1 - Mar. 31 & June 15 - Dec. 31.
		Biscotasi Lake - 100 m (328 ft.) east and west of the centre point of the C.P.R. trestle (Margaret Twp.) and 200 m (656 ft.) north and south of the railway tracks.	Walleye open from Jan. 1 - Mar. 31 & June 15 - Dec. 31.
		Biscotasi Lake - from Ramsey Dam extending downstream 500 m (1,640 ft.).	Walleye open from Jan. 1 - Mar. 31 & June 15 - Dec. 31.
		Blue Jay Creek - from bridge on Conc. VI in Tehkummah Twp., downstream to the mouth of Blue Jay Creek on Lake Huron.	Fish sanctuary - no fishing from Mar. 1 - Fri. before 2nd Sat. in May & Sept. 25 - Oct. 31.
		Blue Jay Creek - Tehkummah Twp.	Fish sanctuary - no fishing from Mar. 1 - Fri. before 2nd Sat. in May.
Alton Creek - Peterson Twp. flowing into South Old Woman River.	Fish sanctuary - no fishing from Apr. 15 - June 15.	Bobowash Lake - Raimbault Twp.	<b>Fish sanctuary - no fishing from Jan. 1 - Fri. before 3rd Sat. in May &amp; the day after Labour Day - December 31</b>
Avery Lake - Frechette Twp.	Lake trout open from Feb. 15 - Mar. 15 & 3rd Sat. in May - Labour Day.	Bonhomme Lake - Aylmer Twp.	<b>Fish sanctuary - closed all year</b>
Banana Lake - Dalmas Twp.	Fish sanctuary - no fishing from Aug. 24 - Dec. 31.	Bowland Lake - Howey Twp.	Fish sanctuary - closed all year
Bar River - Laird Twp. and MacDonald Twp.	Fish sanctuary - no fishing from Apr. 1 - June 15.	Broker Lake - Attlee Twp.	Lake trout closed all year.

## EXCEPTIONS TO ZONE 10 REGULATIONS

WATERBODY	EXCEPTION DETAILS	WATERBODY	EXCEPTION DETAILS
Burke Lake, Killarney Provincial Park - Killarney Twp.	Fish sanctuary - closed all year.	Ezma Lake - Nicholas Twp.	<b>Fish sanctuary - no fishing from Jan. 1 - Fri. before 3rd Sat. in May &amp; the day after Labour Day - December 31</b>
Burwash Lake - Cotton, Valin, Leask and McNamara Twps.	Lake trout open from Feb. 15 - Mar. 15 & 3rd Sat. in May - Labour Day.	Flack Lake - Raimbault Twp.	<b>Fish sanctuary - no fishing from Jan. 1 - Fri. before 3rd Sat. in May &amp; the day after Labour Day - December 31</b>
Carol Lake - Beulah Twp.	<b>Aurora trout open from Aug. 1 - Oct. 15, 2014, S - 1 and C - 0, fish sanctuary remainder of the year in 2014. Fish sanctuary closed all year in 2015. Live fish may not be used as bait or possessed for use as bait.</b>	Flagg and Gould Lakes and all connecting waters and tributaries in the District of Algoma.	Lake trout open from Feb. 15 - Mar. 15 & 3rd Sat. in May - Labour Day.
Caswell Lake (46°52'N., 80°45'W.) - Aylmer Twp.	<b>Fish sanctuary - closed all year</b>	Fort Creek, downstream of Mission Lake - Rabazo Twp.	Fish sanctuary - no fishing from Apr. 15 - June 15.
Chiblow Lake - Montgomery, Patton, Scarfe and Juillette Twps.	Fish sanctuary - no fishing from Jan. 1 - Fri. before 4th Sat. in Apr. & Oct. 1 - Dec. 31.	Foy Lake - Foy Twp.	<b>Fish sanctuary - closed all year</b>
Chief Lake - Tilton/Broder Twps.	<b>Fish sanctuary - closed all year</b>	Fraleck Lake - Fraleck Twp.	Lake trout closed all year.
Chrysler Lake - Ogilvie Twp.	Lake trout open from Feb. 15 - Mar. 15 & 3rd Sat. in May - Labour Day.	Franks Lake - Mackelcan Twp.	<b>Fish sanctuary - closed all year</b>
Clay River - Goodwillie Twp.	Fish sanctuary - no fishing from Apr. 15 - June 15.	Frater Creek - Labonte and Labelle Twps.	Fish sanctuary - no fishing from Apr. 15 - June 15.
Colin Scott Lake - McCarthy Twp.	<b>Fish sanctuary - closed all year</b>	French River - from Chaudiere and Little Chaudiere dams to Georgian Bay.	Muskellunge must be greater than 122 cm (48 in.).
Conacher Lake - Shingwaukonce Twp.	Fish sanctuary - no fishing from Jan. 1 - Feb. 14 & Mar. 16 - Fri. before 4th Sat. in Apr. & Oct. 1 - Dec. 31.	French River - those areas north of Hwy. 64 and west of Hwy. 69 starting at the Hwy. 69 bridge on the French River and proceeding downstream to Georgian Bay along the French River within the boundaries of the French River Provincial Park.	Walleye and sauger S - 4 and C - 2 - none between 40-60 cm (15.7 - 23.6 in.), not more than 1 greater than 60 cm (23.6 in.) for these waters combined. Largemouth and smallmouth bass S - 4 and C - 2, none between 33-43 cm (13-17 in.), not more than 1 greater than 43 cm (17 in.). Northern pike open Jan. 1 - Mar. 31 & 3rd Sat. in May to Dec. 31. Northern pike S - 4 and C - 2, none between 53-86 cm (21-34 in.), not more than 1 greater than 86 cm (34 in.). Muskellunge open 1st Sat. in June - Dec. 15. Muskellunge must be greater than 122 cm (48 in.).
Cranberry Creek and tributaries - Fenwick and Pennefeather Twps.	Fish sanctuary - no fishing from Apr. 15 - June 15.	Fullerton Lake (Lanark Lake) - Raimbault Twp.	<b>Fish sanctuary - no fishing from Jan. 1 - Fri. before 3rd Sat. in May &amp; the day after Labour Day - December 31</b>
Crazy Creek - Goodwillie Twp.	Fish sanctuary - no fishing from Apr. 15 - June 15.	Garden River - from Ranger Lake to Garden Lake.	Only artificial flies may be used.
Darragh Lake - Otter Twp.	Fish sanctuary - no fishing from Jan. 1 - Feb. 14 & Mar. 16 - Fri. before 4th Sat. in Apr. & Oct. 1 - Dec. 31.	George Lake, Killarney Provincial Park - Killarney Twp.	Lake trout closed all year.
David Lake, Killarney Provincial Park - Hansen and Goschen Twp.	Fish sanctuary - closed all year	Gibbery Lake - Beange and Raimbault Twps.	<b>Fish sanctuary - no fishing from Jan. 1 - Fri. before 3rd Sat. in May &amp; the day after Labour Day - December 31</b>
Davis Lake - McConnell Twp.	<b>Fish sanctuary - closed all year</b>	Gong Lake.	Brook trout open from Feb. 15 - Mar. 15 & 3rd Sat. in May - Sept. 30. Brook trout S - 2 and C - 1, not more than 1 greater than 40 cm (15.7 in.). Lake trout open from Feb. 15 - Mar. 15 & 3rd Sat. in May - Labour Day.
Denman Lake (Little Chiblow) - Montgomery and Patton Twps.	Fish sanctuary - no fishing from Jan. 1 - Fri. before 4th Sat. in Apr. & Oct. 1 - Dec. 31.	Gough Lake (Birch Lake) - Gough Twp.	Walleye S - 1 and C - 0, must be greater than 50 cm (19. 6 in.).
Devlin Creek - Peever Twp.	Fish sanctuary - no fishing from Apr. 15 - June 15.	Goulais River (Whitman Dam to Lake Superior).	Walleye and sauger open from Jan. 1 - Mar. 31 & July 1 - Dec. 31.
Dewdney Lake - Mackelcan Twp.	<b>Fish sanctuary - closed all year</b>	Government Creek and tributaries except the portion between centre of Hwy. 17 and Lake Superior Shore - Tupper Twp.	Fish sanctuary - no fishing from Jan. 1 - Feb. 14 & Mar. 16 - June 15 & Oct. 1 - Dec. 31
Dollyberry Lake - Beange and Raimbault Twps.	<b>Fish sanctuary - no fishing from Jan. 1 - Fri. before 3rd Sat. in May &amp; the day after Labour Day - December 31</b>	Grace Lake - Curtin Twp.	Fish sanctuary - closed all year.
Downey Creek and tributaries - Tilley Twp., except the portion between centre of Hwy. 17 and Lake Superior shore.	Fish sanctuary - no fishing from Apr. 15 - June 15.	Great Mountain Lake, Killarney Provincial Park - Hansen Twp.	Fish sanctuary - closed all year.
Duval Lake - Slievert Twp.	Fish sanctuary - no fishing from Jan. 1 - Feb. 14 & Mar. 16 - Fri. before 4th Sat. in Apr. & Oct. 1 - Dec. 31.	Havilland Creek and tributaries - Havilland Twp.	Fish sanctuary - no fishing from Apr. 15 - June 15.
Dwyer Lake - Janes Twp.	Live fish may not be used as bait or possessed for use as bait.	Helenbar Lake - Hembruff Twp.	Fish sanctuary - no fishing from Jan. 1 - Fri. before 4th Sat. in Apr. & Oct. 1 - Dec. 31.
East Davignon Creek and tributaries - Korah Twp.	Fish sanctuary - no fishing from Apr. 15 - June 15.		
East Goulais River - from Laughing Lake in Menard Twp. to the Goulais River.	Only artificial flies may be used.		
Edna Lake - Frechette Twp.	Lake trout open from Feb. 15 - Mar. 15 & 3rd Sat. in May - Labour Day.		
Edna Lake - McCarthy Twp.	<b>Fish sanctuary - closed all year</b>		
Elboga Lake - Muldrew Twp.	<b>Fish sanctuary - closed all year</b>		
Elbow Lake (46°39'N., 83°08'W.) (Onedee Lake) - Sayer Twp.	Fish sanctuary - no fishing from Jan. 1 - Feb. 14 & Mar. 16 - Fri. before 4th Sat. in Apr. & Oct. 1 - Dec. 31.		

## EXCEPTIONS TO ZONE 10 REGULATIONS

WATERBODY	EXCEPTION DETAILS	WATERBODY	EXCEPTION DETAILS
Horner Lake - Shingwaukonce Twp.	Fish sanctuary - no fishing from Jan. 1 - Feb. 14 & Mar. 16 - Fri. before 4th Sat. in Apr. & Oct. 1 - Dec. 31.	Lake #79 - Valin Twp.	Lake trout open from Feb. 15 - Mar. 15 & 3rd Sat. in May - Labour Day.
Icewater Creek - La Verendrye Twp.	Fish sanctuary - closed all year.	Lake Superior Provincial Park and the surrounding Twps. of Redsky and Restoule (except Anjigami Lake), Roy, Stoney, Sugananaqueb, Barnes, Beaudin, Bullock, Cannard, Greenwood, Grootenboer, Labonte, and Larson, Home and Peever north of the Montreal River.	Live fish may not be used as bait or possessed for use as bait.
Jim Christ Lake - Raimbault Twp.	<b>Fish sanctuary - no fishing from Jan. 1 - Fri. before 3rd Sat. in May &amp; the day after Labour Day - December 31</b>	Lamon Creek and tributaries - Dennis Twp.	Fish sanctuary - no fishing from Apr. 15 - June 15.
Johnnie Lake, Killarney Provincial Park - Carlyle Twp.	Lake trout closed all year.	Laughing Brook - Peever Twp.	Fish sanctuary - no fishing from Apr. 15 - June 15.
Jones Creek and tributaries - Tilley and Archibald Twps., except the portion between centre of Hwy. 17 and Lake Superior shore.	Fish sanctuary - no fishing from Apr. 15 - June 15.	Leask Lake - Leask Twp.	Lake trout open from Feb. 15 - Mar. 15 & 3rd Sat. in May - Labour Day.
June Creek - Giles Twp.	Fish sanctuary - no fishing from Apr. 15 - June 15.	Little Burwash Lake - McNamara Twp.	Lake trout open from Feb. 15 - Mar. 15 & 3rd Sat. in May - Labour Day.
Kagawong River - Billings Twp., from the bridge on Hwy. 540 downstream to the bridge on Henry Street in the Village of Kagawong.	Fish sanctuary - no fishing from Sept. 25 - Oct. 31.	Little Prune Lake - Leask Twp.	Lake trout open from Feb. 15 - Mar. 15 & 3rd Sat. in May - Labour Day.
Kakakise Lake, Killarney Provincial Park - Killarney Twp.	Lake trout closed all year.	Little Turkey Lake - Wishart Twp.	Fish sanctuary - closed all year.
Kelly Creek and tributaries - Pennefeather Twp.	Fish sanctuary - no fishing from Apr. 15 - June 15.	Lohi Lake - Broder Twp.	Fish sanctuary - closed all year.
Killarney Lake, Killarney Provincial Park - Killarney Twp.	Fish sanctuary - closed all year.	Lower Matagamasi Lake - McCarthy Twp.	Lake trout closed all year.
Kirk Lake - LeCaron Twp.	<b>Fish sanctuary - no fishing from Jan. 1 - Fri. before 3rd Sat. in May &amp; the day after Labour Day - December 31</b>	Lumsden Lake, Killarney Provincial Park - Killarney Twp.	Fish sanctuary - closed all year.
Kirkpatrick Lake - the rivers and streams of Kirkpatrick Lake extending 800 m (2,625 ft.) from the lake and an unnamed stream connecting Robb and Elbow Lakes - Sayer and LeCaron Twps.	Fish sanctuary - no fishing from 4th Sat. in Apr. - May 25.	Mamainse Creek and tributaries within the A. McDonnell Mining location and the North Montreal (Sand Bay) Mining location except the portion between centre of Hwy. 17 and Lake Superior shore.	Fish sanctuary - no fishing from Apr. 15 - June 15.
Kirkpatrick Lake (Blue Lake) - Sayer and LeCaron Twp.	Fish sanctuary - no fishing from Jan. 1 - Feb. 14 & Mar. 16 - Fri. before 4th Sat. in Apr. & Oct. 1 - Dec. 31.	Manitou River - from the bridge on the Government Road in Tehkummah Twp. downstream to the mouth of the Manitou River at Michael's Bay of Lake Huron.	Fish sanctuary - no fishing from Mar. 1 - Fri. before 2nd Sat. in May & Sept. 25 - Oct. 31.
Kukagami Lake - Davis, Kelly, Rahbun and Scadding Twps.	Fish sanctuary - no fishing from Jan. 1 - Fri. before 4th Sat. in Apr.	Manitoulin Island - inland waters including Cockburn Island. (Check exceptions to Zone 10 regulations for lake specific restrictions)	Northern pike open from Jan. 1 - Mar. 31 & 3rd Sat. in May - Dec. 31. Yellow perch open from Jan. 1 - Mar. 31 & 3rd Sat. in May - Dec. 31. Yellow perch S - 25, possession limit of 50. Yellow perch C - 25. Rainbow trout open from 4th Sat. in Apr. - Dec. 31. Lake trout open from Jan. 1 - Sept. 30. Lake trout S-2 and C-1, no size limit
LaCloche Lake - Harrow Twp.	Walleye closed all year.	Maquon Lake (47°42'N., 84°38'W.) - Stone Twp.	Brook trout S - 2 and C - 1, not more than 1 greater than 40 cm (15.7 in.).
Lake #2 - Nahwegezhic Twp.	Live fish may not be used as bait or possessed for use as bait.	Marjorie Lake - McConnell Twp.	<b>Fish sanctuary - closed all year</b>
Lake #21 (47°37'N., 80°57'W.) - Tyrrell Twp.	<b>Aurora trout open from Aug. 1 - Oct. 15, 2014, S - 1 and C - 0, fish sanctuary remainder of the year in 2014. Fish sanctuary closed all year in 2015. Live fish may not be used as bait or possessed for use as bait.</b>	McGovern Lake.	Brook trout open from Feb. 15 - Mar. 15 & 3rd Sat. in May - Sept. 30. Brook trout S - 2 and C - 1, not more than 1 greater than 40 cm (15.7 in.). Lake trout open from Feb. 15 - Mar. 15 & 3rd Sat. in May - Labour Day.
Lake #24 - Gaudry Twp.	Live fish may not be used as bait or possessed for use as bait.	Meteor Lake - Beulah Twp.	Lake trout open from Feb. 15 - Mar. 15 & 3rd Sat. in May - Labour Day.
Lake #27 - Kelly Twp.	<b>Fish sanctuary - closed all year</b>	Metheany Creek - Slater Twp. - between Hwy. 17 and Lake Superior.	Fish sanctuary - no fishing from Apr. 15 - June 15.
Lake #37 - Aylmer Twp.	<b>Fish sanctuary - closed all year</b>	Mica Bay Creek and tributaries - Kincaid Twp.	Fish sanctuary - no fishing from Apr. 15 - June 15.
Lake #44 - Leask Twp.	Lake trout open from Feb. 15 - Mar. 15 & 3rd Sat. in May - Labour Day.	Middle Lake - Broder Twp.	Fish sanctuary - closed all year.
Lake #65 - Valin Twp.	Lake trout open from Feb. 15 - Mar. 15 & 3rd Sat. in May - Labour Day.		

## EXCEPTIONS TO ZONE 10 REGULATIONS


WATERBODY	EXCEPTION DETAILS	WATERBODY	EXCEPTION DETAILS
Mindemoya River - Carnarvon Twp., from the bridge on Hwy. 551/542 downstream to the bridge on Hwy. 551.	Fish sanctuary - no fishing from Sept. 25 - Oct. 31.	Prune Lake - Leask Twp.	Lake trout open from Feb. 15 - Mar. 15 & 3rd Sat. in May - Labour Day.
Montreal River (flowing into Lake Superior) and Indian River - McParland Twp., from 300 m (984 ft.) out from the river mouth to the northern boundary of McParland Twp.	Fish sanctuary - no fishing from Mar. 15 - June 15.	Rainbow Creek and tributaries - Hodgins Twp.	Fish sanctuary - no fishing from Apr. 15 - June 15.
Montreal River (flowing into Lake Superior) at Jeff Creek - Loach Twp., from 250 m (820 ft.) out from creek mouth to 2.6 km (1.62 mi.) up creek (at top of rapids).	Fish sanctuary - no fishing from Mar. 15 - June 15.	Rand Lake - Bowell Twp.	<b>Fish sanctuary - closed all year</b>
Montreal River and Bunny Creek - McParland Twp., from 400 m (1,313 ft.) south of the mouth of Bunny Creek northeast 600 m (1,968 ft.) east of the creek mouth and Bunny Creek upstream 800 m (2,625 ft.) to top of first rapids.	Fish sanctuary - no fishing from Mar. 15 - June 15.	Rawhide Lake - Viel and Piche Twps.	<b>Fish sanctuary - no fishing from Jan. 1 - Fri. before 3rd Sat. in May &amp; the day after Labour Day - December 31</b>
Muldrew Bay - Onaping Twp.	Fish sanctuary - no fishing from Apr. 1 - June 15.	Robb Lake - Sayer Twp.	Fish sanctuary - no fishing from Jan. 1 - Feb. 14 & Mar. 16 - Fri. before 4th Sat. in Apr. & Oct. 1 - Dec. 31.
Nagasin Lake - Caouette and Caverly Twps., all of Bland Bay, Fagus Bay, and Bird Bath Bay.	Fish sanctuary - no fishing from Apr. 1 - June 15.	Ronnie's Creek - Labelle Twp.	Fish sanctuary - no fishing from Apr. 15 - June 15.
Neault Lake - Valin Twp.	Lake trout open from Feb. 15 - Mar. 15 & 3rd Sat. in May - Labour Day.	Ruth-Roy Lake, Killarney Provincial Park - Carlyle Twp.	Fish sanctuary - closed all year.
Nebaskwashi River and Highbrush Lake - Caverly Twp., from a point on the Nebaskwashi River at 47°43'11"N., 83°34'23"W. northeast to a line drawn between the west shore of Highbrush Lake at 47°44'11"N., 83°33'13"W. and a point on the southeast shore at 47°44'00"N., 83°32'44"W.	Fish sanctuary - no fishing from Apr. 1 - June 15.	Saddle Lake - Lamming Twp.	Live fish may not be used as bait or possessed for use as bait.
Nellie Lake (46°08'N., 81°31'W.), Killarney Provincial Park - Roosevelt Twp.	Fish sanctuary - closed all year.	Salter Creek - LaRonde Twp.	Fish sanctuary - no fishing from Apr. 15 - June 15.
Nelson Lake - Bowell Twp.	Fish sanctuary - no fishing from Jan. 1 - Fri. before 4th Sat. in Apr.	Samreid Lake - Raimbault Twp.	<b>Fish sanctuary - no fishing from Jan. 1 - Fri. before 3rd Sat. in May &amp; the day after Labour Day - December 31</b>
Noisy Creek - Dulhut Twp.	Fish sanctuary - no fishing from Apr. 15 - June 15.	Sawmill Creek and tributaries except the portion between centre of Hwy. 17 and Lake Superior Shore - Tupper Twp.	Fish sanctuary - no fishing from Jan. 1 - Feb. 14 & Mar. 16 - June 15 & Oct. 1 - Dec. 31.
Northland Creek - Deroche Twp., Hwy. 556 to the Goulais River.	Fish sanctuary - no fishing from Apr. 15 - June 15.	Scotia Lake - Scotia Twp.	Lake trout open from Feb. 15 - Mar. 15 & 3rd Sat. in May - Labour Day.
Norway Lake, Killarney Provincial Park - Killarney and Carlyle Twps.	Fish sanctuary - closed all year.	Semiwite Lake - Hembruff and Raimbault Twps.	<b>Fish sanctuary - no fishing from Jan. 1 - Fri. before 3rd Sat. in May &amp; the day after Labour Day - December 31</b>
O.S.A. Lake, Killarney Provincial Park - Killarney Twp.	Fish sanctuary - closed all year.	Sheppard Creek and tributaries - Deroche Twp.	Fish sanctuary - no fishing from Apr. 15 - June 15.
Pancake Lake.	Brook trout open from Feb. 15 - Mar. 15 & 3rd Sat. in May - Sept. 30. Brook trout S - 2 and C - 1, not more than 1 greater than 40 cm (15.7 in.). Lake trout open from Feb. 15 - Mar. 15 & 3rd Sat. in May - Labour Day.	Sill Lake (46°46'N., 84°15'W.) - Van Koughnet Twp.	Live fish may not be used as bait or possessed for use as bait.
Perry Creek and tributaries - Gaudette Twp.	Fish sanctuary - no fishing from Apr. 15 - June 15.	Silver Creek and tributaries - Hodgins Twp.	Fish sanctuary - no fishing from Apr. 15 - June 15.
Peter Lake - Goschen Twp.	Lake trout closed all year.	Silvester Lake - Mackelcan Twp.	<b>Fish sanctuary - closed all year</b>
Pilon Lake - McNamara Twp.	Lake trout open from Feb. 15 - Mar. 15 & 3rd Sat. in May - Labour Day.	Solo Creek and Thor Lake - The waters of Solo Creek and Thor Lake in the Territorial District of Sudbury from the C.N.R. bridge on Solo Creek north to Thor Lake.	Fish sanctuary - no fishing from Mar. 15 to June 15.
Poem Lake - Nahwegezhic Twp.	Live fish may not be used as bait or possessed for use as bait.	Spanish River - downstream from the Dam at Espanola, including Gagans Pond.	Muskellunge closed all year.
Potvin Lake - Kelly Twp.	<b>Fish sanctuary - closed all year</b>	Spanish River - that part going downstream from Espanola excluding Gagans Pond in Victoria Twp.	Fish sanctuary - no fishing from Jan. 1 - Fri. before 3rd Sat. in May & Oct. 1 - Dec. 31.
Primeau Lake - Shingwaukonce Twp.	Fish sanctuary - no fishing from Jan. 1 - Feb. 14 & Mar. 16 - Fri. before 4th Sat. in Apr. & Oct. 1 - Dec. 31.	Spanish River - the waters extending from the dam at Domtar Inc. to the Hwy. 6 bridge, Town of Espanola.	Fish sanctuary - closed all year.
Probyn Creek and tributaries - Fenwick Twp.	Fish sanctuary - no fishing from Apr. 15 - June 15.	Stokely Creek and tributaries - Van Koughnet Twp.	Fish sanctuary - no fishing from Apr. 15 - June 15.
		Stony Creek and tributaries - Hodgins Twp.	Fish sanctuary - no fishing from Apr. 15 - June 15.
		Stouffer Lake - Turner/Marconi Twps.	Lake trout closed all year.
		Taylor Creek and tributaries - Van Koughnet Twp.	Fish sanctuary - no fishing from Apr. 15 - June 15.
		Teardrop Lake, Killarney Provincial Park.	Fish sanctuary - closed all year.
		Thielman Creek and tributaries - Pennefeather Twp.	Fish sanctuary - no fishing from Apr. 15 - June 15.



## EXCEPTIONS TO ZONE 10 REGULATIONS

WATERBODY	EXCEPTION DETAILS	WATERBODY	EXCEPTION DETAILS
Thor and Edna Lakes - from a line 90 degrees due north and another line 90 degrees due east from the center of the island situated on Edna Lake (47°05'N., 81°13'W.), at the mouth of the Vermilion River north through the river 400 m (1,310 ft.) into Thor Lake (47°09'N., 81°18'W.).	Fish sanctuary - no fishing from Mar. 15 - June 15.	Welcome Lake - Valin Twp.	Lake trout open from Feb. 15 - Mar. 15 & 3rd Sat. in May - Labour Day.
Thor Lake - Lampman Twp.	Lake trout open from Feb. 15 - Mar. 15 & 3rd Sat. in May - Labour Day.	Wenebagon Lake and River - Langlois and Lynch Twps.	Fish sanctuary - no fishing from Apr. 1 - June 15.
Tikamaganda Lake (47°31'N., 84°11'W.) - Eaket Twp.	Lake trout open from Feb. 15 - Mar. 15 & 3rd Sat. in May - Labour Day.	West Davignon Creek - Korah Twp., City of Sault Ste. Marie.	Fish sanctuary - no fishing from Apr. 15 - June 15.
Townline Lake - Sayer Twp.	Fish sanctuary - no fishing from Jan. 1 - Feb. 14 & Mar. 16 - Fri. before 4th Sat. in Apr. & Oct. 1 - Dec. 31.	White Oak Lake - Tilton Twp.	Fish sanctuary - closed all year.
Unnamed Creek (47°34'N., 84°58'W.) - Bray Twp., at Gargantua Harbour of Lake Superior.	Fish sanctuary - no fishing from Apr. 15 - June 15.	White Pine Lake - McLeod Twp.	Fish sanctuary - closed all year.
Vondet Lake and Vandet Creek - The waters of Vondet Lake and Vandet Creek in the Township of Shelley.	Fish sanctuary - no fishing from Mar. 15 - June 15.	White Rock Lake - McNie Twp.	Fish sanctuary - closed all year.
Wanapitei River - from the northernmost Bailey Bridge in Fraleck Twp. to the abandoned Poupore Bridge at the mouth of the river in Rathbun Twp.	Fish sanctuary - no fishing from Apr. 1 - 3rd Sat. in May.	Whitebear Lake - Sayer Twp.	Fish sanctuary - no fishing from Jan. 1 - Feb. 14 & Mar. 15 - Fri. before 4th Sat. in Apr. & Oct. 1 - Dec. 31.
		Whitefish Channel (Whitefish Creek) - City of Sault Ste. Marie, between St. Mary's Island and Whitefish Island.	Fish sanctuary - closed all year.
		Whitman Creek - Daumont and Gaudette Twps., between Devil's Lake (Deil Lake) and the Goulais River.	Fish sanctuary - no fishing from Apr. 15 - June 15.
		Wishart Lake - Wishart Twp.	Fish sanctuary - closed all year.
		Wolf Lake - Mackelcan Twp.	<b>Fish sanctuary - closed all year</b>

ZONE 10



Kawartha Highlands

### GREAT FISHING starts here.

With over 300 parks and 26,000 campsites, there's something for everyone. Enjoy hiking, fishing, canoeing, camping or just beaching it.

Go online to plan your day trip or book a campsite at [OntarioParks.com/welcome](https://OntarioParks.com/welcome).



# STOP Invasive Species

Ontario's biodiversity is under threat

## Anglers & Boaters You can help!

Before you leave the boat launch:

- ✓ Remove all aquatic plants, mussels and other visible organisms and put them in the garbage.
- ✓ Drain the water from your boat including the motor, livewell, and the bilge.
- ✓ Do not release live bait! Empty your bait bucket on land, 30 metres away from the waters edge.
- ✓ Remove organisms you can't see on your boat by:
  - rinsing with hot water, or
  - spraying with high-pressure water, or
  - drying in the sun for five days.



D. Copplestone



rusty crayfish (left),  
Eurasian water-milfoil  
and zebra mussels (right)



M. Vardy



D. Britton

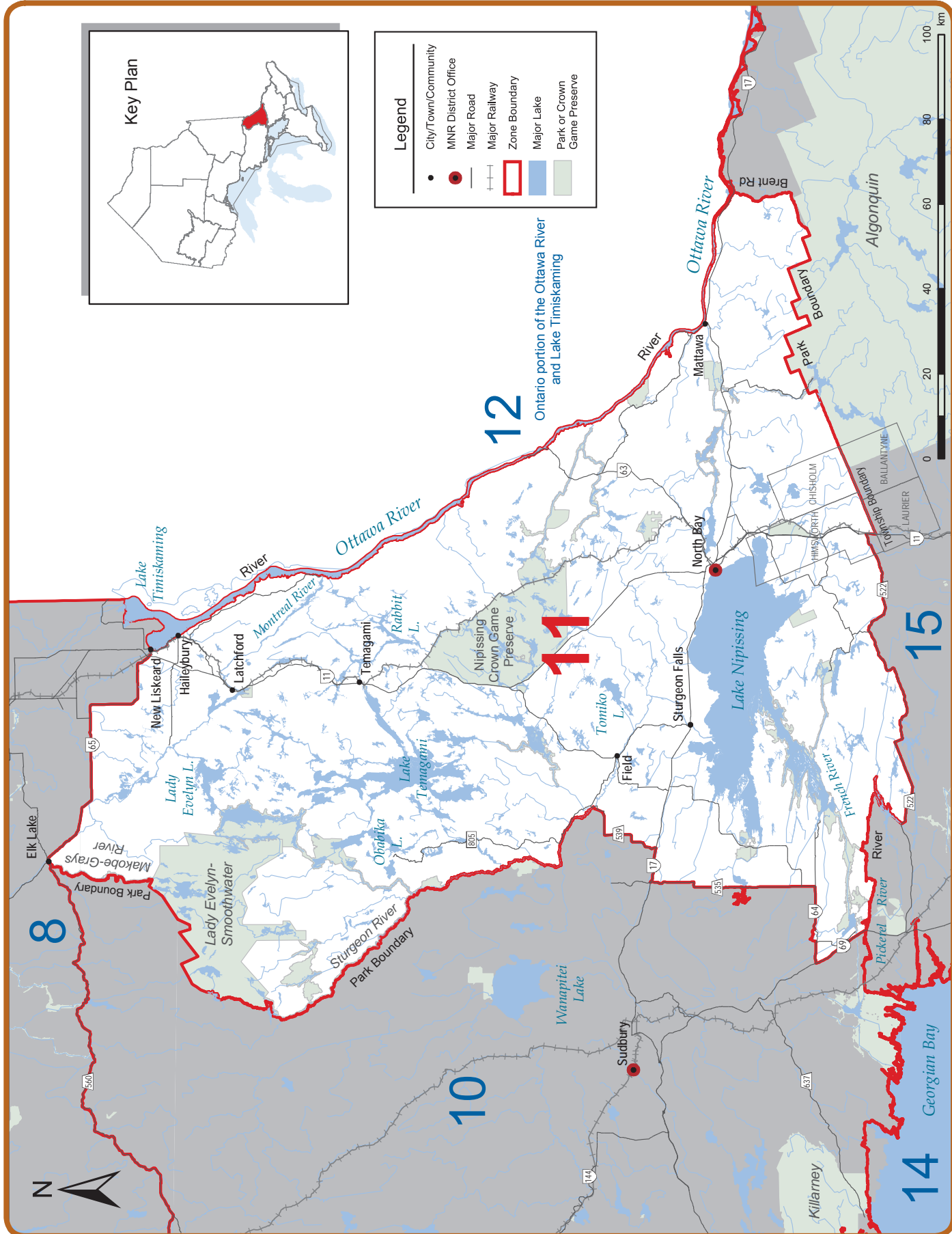
Invading Species Hotline 1-800-563-7711  
[www.ontario.ca/invasivespecies](http://www.ontario.ca/invasivespecies)





# FISHERIES MANAGEMENT ZONE 11

ZONE 11



## ZONE 11 SEASONS AND LIMITS

SPECIES	OPEN SEASONS	LIMITS	SPECIES	OPEN SEASONS	LIMITS
Walleye & Sauger <i>or any combination</i>	Jan. 1 to 3rd Sun. in Mar. & 3rd Sat. in May to Dec. 31	S - 4; none between 43-60 cm (16.9-23.6 in.), not more than 1 greater than 60 cm (23.6 in.) C - 2; none between 43-60 cm (16.9-23.6 in.), not more than 1 greater than 60 cm (23.6 in.)	Brook Trout*	Feb. 15 to Sept. 30	S - 5; not more than 1 greater than 31 cm (12.2 in.) C - 2; none greater than 31 cm (12.2 in.)
Largemouth & Smallmouth Bass <i>or any combination</i>	4th Sat. in June to Dec. 31	S - 6 C - 2	Brown Trout*	4th Sat. in Apr. to Sept. 30	S - 5 C - 2
Northern Pike	Jan. 1 to 3rd Sun. in Mar. & 3rd Sat. in May to Dec. 31	S - 6; not more than 2 greater than 61 cm (24 in.), of which not more than 1 greater than 86 cm (33.9 in.) C - 2; not more than 1 greater than 61 cm (24 in.), none greater than 86 cm (33.9 in.)	Rainbow Trout*	Open all year	S - 5 C - 2
Muskellunge	3rd Sat. in June to Dec. 15	S - 1; must be greater than 122 cm (48 in.) C - 0	Lake Trout*	Feb. 15 to 3rd Sun. in Mar. & 3rd Sat. in May to Sept. 30	S - 2 C - 1
Yellow Perch	Open all year	S - 50 C - 25	Splake*	Open all year	S - 5 C - 2
Crappie	Open all year	S - 30 C - 10	Pacific Salmon*	Open all year	S - 5 C - 2
Sunfish	Open all year	S - 50 C - 25	Atlantic Salmon*	Closed all year	
			Lake Whitefish	Open all year	S - 12 C - 6
			Lake Sturgeon	Closed all year	
			Channel Catfish	Open all year	S - 12 C - 6

\*Aggregate limits apply to these species. See page 7 for full details.

**Lake Nipissing and Lake Temagami have regulations that are different than the zone-wide regulations. Please see exceptions to Zone 11 regulations for details.**

## ADDITIONAL ZONE 11 FISHING OPPORTUNITIES

### Brook trout open all year

**Barnett Lake** - Aston Twp.  
**Bartle Lake** (47°30'N., 79°50'W.) - Hudson Twp.  
**Bastien Lake** - Mattawan Twp.  
**Beach Lake** (46°44'N., 79°48'W.) - Sisk Twp.  
**Best Lake #73** - Best Twp.  
**Brown's Lake** - Cynthia Twp.  
**Coppersand Lake** - Cynthia Twp.  
**Dokis Pond** - IR #9  
**Fork Lake** - Boyd Twp.  
**Froggy Lake** - Bonfield Twp.  
**Gillies Limit Lake #19** (47°16'N., 79°47'W.) - Gillies Limit Twp.  
**Gillies Limit Lake #51** (47°16'N., 79°43'W.) - Gillies Limit Twp.  
**Glassy Lake** - Phelps Twp.

**Herbert Lake** - Joan Twp.  
**High Lake** - Afton Twp.  
**Hillcrest Lake** - Joan Twp.  
**Hook Lake** - Strathy Twp.  
**Hush Hush Lake** - Cynthia Twp.  
**Indian Lake** - French Twp.  
**Lake #697** - Butler Twp.  
**Lake #2** - French Twp.  
**Little McConnell Lake** - McConnell Twp.  
**Love Lake** - South Himsworth Twp.  
**Malloch Lake** - Cynthia Twp.  
**Mirror Lake** - Phelps Twp.  
**Montreuil Lake** - Mattawa Twp.  
**Mowat Lake** - Barr Twp.  
**Mug Lake** - McAuslan Twp.  
**Norway Lake** - Wyse Twp.

**Pine Lake** - McAuslan Twp.  
**Pole Lake** (46°43'N., 79°22'W.) - McAuslan Twp.  
**Price Lake** - Phyllis Twp.  
**Quarry Lake** - McAuslan Twp.  
**Redbark Lake** - Joan and Belfast Twp.  
**Robert Lake** - Brigstocke Twp.  
**Roko Lake** - Cynthia Twp.  
**Round Lake** (46°47'N., 79°20'W.) - McAuslan Twp.  
**Secord Lake** - LaSalle Twp.  
**Side Rock Lake** - Cynthia Twp.  
**Strathcona Lake #25** (47°01'N., 79°49'W.) - Strathcona Twp.  
**Teasdale Lake** - Olrig Twp.  
**Turtle Lake** - Boulter Twp.  
**Whitefawn Lake** (46°24'N., 79°28'W.) - Widdifield Twp.

### Lake trout open all year

**Crooked Lake** - Patterson Twp.  
**Hearst Lake** - Gillies Limit Twp.  
**Justin Lake** - Coleman Twp.  
**Kingston Lake** (47°35'N., 80°06'W.) - Cane Twp.

**Kitt Lake** - (47°21'03"N., 79°55'28"W.) - Kittson Twp.  
**McNab Lake** - Best Twp.  
**Roosevelt Lake** - Gillies Limit Twp.  
**Stormy Lake** - Patterson Twp.

**Threetrails Lake** - McAuslan Twp.  
**Tooth Lake** - Lorrian Twp.  
**Wilson Lake** - Wilson Twp.



## EXCEPTIONS TO ZONE 11 REGULATIONS

WATERBODY	EXCEPTION DETAILS	WATERBODY	EXCEPTION DETAILS
Anima-Nipissing River - Banting Twp. from 100 m (328 ft.) in an arc extending out into Red Squirrel Lake to a point upstream 400 m (1,312 ft.).	Fish sanctuary - no fishing from Apr. 1 - June 15.	Kanichee Creek - Strathy Twp., from Kanichee Lake to 200 m (656 ft.) in an arc extending out into Net Lake.	Fish sanctuary - no fishing from Apr. 1 - June 15.
Big Webb Lake - Parkman Twp.	Live fish may not be used as bait or possessed for use as bait.	Klock Lake - Klock Twp.	Live fish may not be used as bait or possessed for use as bait.
Blue Lake - McAuslan Twp.	Fish sanctuary - no fishing from Jan. 1 - Apr. 30 & Oct. 1 - Dec. 31.	Lake Nipissing - Iron Island vicinity - 100 m (328 ft.) around shore	Fish sanctuary - no fishing from Mar. 16 to Fri. before 3 <sup>rd</sup> Sat. in May
Camp Lake - McAuslan Twp.	Live fish may not be used as bait or possessed for use as bait.	Lake Nipissing (Wasi Falls) - Waters of Lake Nipissing lying east of the east boundary of Lot 9, Conc. XXIV, and south of a line joining this projection where it meets Lake Nipissing to the northwest tip of Burford Point, and mouth of the Wistiswasing River - North Himsforth Twp.	Fish sanctuary - no fishing from Mar. 16 to May 31 & Oct. 1 to Nov. 30
Cut Lake (46°46'N., 79°16'W.) McAuslan Twp.	Fish sanctuary - no fishing from Jan. 1 - Apr. 30 & Oct. 1 - Dec. 31. Live fish may not be used as bait or possessed for use as bait.	Lake Nipissing - including the waters of the French River from the Chaudière and the Little Chaudière dams to Lake Nipissing; the west bay of Lake Nipissing in Haddo Twp.; the northwest bay of Lake Nipissing to the falls of MacPherson Creek; the Sturgeon River from Lake Nipissing to the dam at Sturgeon Falls; the Veuve River from Lake Nipissing to the chutes located in Lot 5 in Conc. I in Caldwell Twp.; the South River from Lake Nipissing to Hwy. 654; and the entire West Arm of Lake Nipissing including Cross Lake.	Closed to all species from Mar. 16 - Fri. before 3 <sup>rd</sup> Sat. in May & Dec. 1 - Dec. 31. Walleye and yellow perch open from Jan. 1 - Mar. 15 & 3 <sup>rd</sup> Sat. in May - Oct. 15. Walleye S-2, none between 40-60 cm (15.7-23.6 in.) and C - 1 none between 40-60 cm (15.7-23.6 in.). Northern pike S - 4, not more than 2 greater than 61 cm (24 in.), of which not more than 1 is greater than 86 cm (33.9 in.) and C - 2, not more than 1 greater than 61 cm (24 in.), none greater than 86 cm (33.9 in.).
Duchesney Creek - City of North Bay and Commanda Twp., from Lake Nipissing to the C.N.R. bridge.	Fish sanctuary - no fishing from Mar. 16 - Fri. before 3 <sup>rd</sup> Sat. in May.	Lake Temagami.	Only live or dead bait-fish less than 13 cm (5.1 in.) in length may be used as bait. Lake whitefish S - 25 and C - 12. Walleye none between 46-60 cm (18.1-23.6 in.), not more than 1 greater than 60 cm (23.6 in.).
Emerald Lake - McAuslan Twp.	Live fish may not be used as bait or possessed for use as bait.	Lake Temagami - Gull Creek - Scholes and Phyllis Twps., from dam at outlet of Gull Lake to 200 m (656 ft.) in an arc extending into Lake Temagami.	Fish sanctuary - no fishing from Mar. 15 - June 15.
Ferrim Creek - Cynthia Twp., from Ferrim Lake to 200 m (656 ft.) in an arc extending out into Kokoko Lake.	Fish sanctuary - no fishing from Mar. 16 - Fri. before 3 <sup>rd</sup> Sat. in May.	Lake Temagami - Kokoko Bay - Joan Twp.	Fish sanctuary - no fishing from Mar. 15 - June 15.
Florence Lake (47°14'16"N., 80°33'28"W.).	Lake trout closed all year.	Lake Temagami - Spawning Creek - Briggs and Joan Twps., from Spawning Lake including all waters of Spawning Bay and Loon Bay.	Fish sanctuary - no fishing from Mar. 15 - June 15.
Four Mile Creek - Widdifield Twp., within Lots 8 and 9 in Conc. B.	Fish sanctuary - closed all year.	Liberty Lake - Aston Twp.	<b>Aurora trout open from Aug. 1 - Oct. 15, 2014, S - 1 and C - 0, fish sanctuary remainder of the year in 2014. Fish sanctuary closed all year in 2015. Live fish may not be used as bait or possessed for use as bait.</b>
French River Provincial Park - waters lying south of the Five Finger Rapids, and west of the Chaudière Dam downstream to the Hwy. 69 bridge including Wolseley Bay, the North Channel of the French River, 18 Mile Bay, Ranger Bay and Dry Pine Bay, and the waters of Cross Lake lying west of Hwy. 536 in Cherriman Twp.	Walleye and sauger open from Jan. 1 - Mar. 31 & 3 <sup>rd</sup> Sat. in May - Dec. 31. Walleye and sauger S - 4 and C - 2 - none between 40-60 cm (15.7-23.6 in.), not more than 1 greater than 60 cm (23.6 in.). Largemouth and smallmouth bass S - 4 and C - 2 - none between 33-43 cm (13-17 in.), not more than 1 greater than 43 cm (17 in.). Northern pike open Jan. 1 - Mar. 31 & 3 <sup>rd</sup> Sat. in May to Dec. 31. Northern pike S - 4 and C - 2 - none between 53-86 cm (21-34 in.), not more than 1 greater than 86 cm (34 in.). Muskellunge open from 1 <sup>st</sup> Sat. in June - Dec. 15.	Little Clear Lake - Boulter Twp.	Live fish may not be used as bait or possessed for use as bait.
Friday Creek - Cassels Twp., including the waters in an arc extending 200 m (656 ft.) out into Obashkong Lake.	Fish sanctuary - no fishing from Apr. 1 - June 15.	Little Webb Lake - Parkman Twp.	Live fish may not be used as bait or possessed for use as bait.
Green Lake - Parkman Twp.	Live fish may not be used as bait or possessed for use as bait. Brook trout open from May 1 - Sept. 30.	Mattawa River - Papineau and Mattawan Twps., from the face of Hurdman Dam to 200 m (656 ft.) downstream.	Fish sanctuary - no fishing from Apr. 1 - June 15.
Jimmie Lake - McAuslan Twp.	Live fish may not be used as bait or possessed for use as bait.	McConnell Lake - McAuslan Twp.	Fish sanctuary - no fishing from Jan. 1 - Apr. 30 & Oct. 1 - Dec. 31. Live fish may not be used as bait or possessed for use as bait.
Kaibuskong Bay - in front of Bonfield Twp.	Fish sanctuary - no fishing from Mar. 1 - Fri. before 3 <sup>rd</sup> Sat. in May.		
Kaibuskong River - from Sheedy Lake to Kaibuskong Bay.	Fish sanctuary - no fishing from Mar. 1 - Fri. before 3 <sup>rd</sup> Sat. in May.		

## EXCEPTIONS TO ZONE 11 REGULATIONS

WATERBODY	EXCEPTION DETAILS	WATERBODY	EXCEPTION DETAILS
Memesagamasing Lake and Rainy Creek - Hardy Twp., waters that fall within Lots 22, 23, 24, 25, Conc. VII - Hardy Twp.	Fish sanctuary - no fishing from Apr. 1 - Fri. before 3rd Sat. in May.	Sharpes Creek from Hwy. 17 to Kaibuskong Bay.	Fish sanctuary - no fishing from Mar. 1 to Fri. before 3rd Sat. in May.
Modder Lake - McAuslan and La Salle Twps.	Live fish may not be used as bait or possessed for use as bait.	Slade Lake - Leo Twp.	Live fish may not be used as bait or possessed for use as bait.
Montreal River - Town of Latchford and Gillies Limit Twp., Ontario Hydro dam to 30 m (98.4 ft.) south of the Ontario Northland Transportation Commission bridge.	Fish sanctuary - no fishing from Apr. 1 - June 15.	South River - the waters of the South River lying between the bridge that forms part of Hwy. 654 and the northerly boundary of Conc. XIV in Nipissing Twp.	Fish sanctuary - no fishing from Mar. 16 to Fri. before 3rd Sat. in May & Oct. 1 to Nov. 30.
Montreal River (Fountain Falls) - Gillies Limit Twp. 150 m (492 ft.) upstream and downstream from the concrete abutments.	Fish sanctuary - no fishing from Apr. 1 - June 15.	Spring Lake - McAuslan Twp.	Live fish may not be used as bait or possessed for use as bait.
Mug Lake - McAuslan Twp.	Live fish may not be used as bait or possessed for use as bait.	Surecatch Lake - Parkman Twp.	Live fish may not be used as bait or possessed for use as bait. Brook trout open from May 1 - Sept. 30.
Net Creek - Cassels Twp., from dam on Net Lake to 200 m (656 ft.) in an arc extending out into Cassels Lake.	Fish sanctuary - no fishing from Apr. 1 - June 15.	Talon Lake in front of Olrig and Calvin Twps., including Kaibuskong Bay.	Fish sanctuary - no fishing from Mar. 1 - Fri. before 3rd Sat. in May.
Net Lake - 100 m (328 ft.) easterly and westerly of the O.N.R. bridge in Temagami Twp.	Fish sanctuary - no fishing from Apr. 1 - June 15.	Thieving Bear Creek - Best Twp., from Thieving Bear Lake to 200 m (656 ft.) in an arc extending out into Net Lake.	Fish sanctuary - no fishing from Apr. 1 - June 15.
Norway Lake - Wyse Twp.	Live fish may not be used as bait or possessed for use as bait.	Tomiko River - from the bridge in Lot 8, Conc. IV, Grant Twp. to Tomiko Lake.	Fish sanctuary - no fishing from Apr. 1 - June 15.
Obabika Lake (47°00'N., 80°18'W.) - Belfast, Armagh, Afton, LaRoche and Delhi Twps.	Smallmouth bass S - 2 and C - 1. Northern pike S - 2, only 1 greater than 86 cm (33.9 in.) and C - 1, must be less than 86 cm (33.9 in.). Lake trout closed all year.	Trout Lake - City of North Bay and East Ferris Twp.	Lake trout and Atlantic salmon open from 3rd Sat. in June - Fri. before 4th Sat. in June. Lake trout and Atlantic salmon S - 1 and C - 1, must be less than 55 cm (21.7 in.).
Orient Lake - McAuslan Twp.	Live fish may not be used as bait or possessed for use as bait.	Trout Lake - East Ferris Twp., lying between the water's edge and a line drawn 30 m (98.4 ft.) in perpendicular distance from Poplar Island along the west side of the island from the northwest tip of the island to the southwest tip of the island.	Fish sanctuary - no fishing from May 15 - July 31.
Otter Lake - Parkman Twp.	Live fish may not be used as bait or possessed for use as bait.	Trout Lake - Widdifield Twp., lying within a line drawn from the most westerly tip of Kirkwood Island, commonly known as Camp Island extending 50 m (164 ft.) into the water and paralleling the shore for a distance of 500 m (1,640 ft.) then back to the south shore.	Fish sanctuary - no fishing from May 15 - July 31.
Pascal Lake - Boulter Twp.	Live fish may not be used as bait or possessed for use as bait.	Troutbait Lake - Parkman Twp.	Live fish may not be used as bait or possessed for use as bait.
Pine Lake - McAuslan Twp.	Live fish may not be used as bait or possessed for use as bait.	Turtle Lake - Boulter Twp.	Live fish may not be used as bait or possessed for use as bait.
Planet Lake - Van Nostrand Twp.	Live fish may not be used as bait or possessed for use as bait.	Whirligig Lake - Gamble Twp.	Fish sanctuary - closed all year.
Pole Lake - McAuslan Twp.	Live fish may not be used as bait or possessed for use as bait.	Whitepine Lake - Gamble Twp.	Fish sanctuary - closed all year.
Quarry Lake - McAuslan Twp.	Live fish may not be used as bait or possessed for use as bait.	Wicksteed Lake - Kenny, Gladman, Flett, Gooderham and Milne Twps.	Fish sanctuary - no fishing from Jan. 1 - Fri. before 3rd Sat. in May.
Rainbow Lake - Van Nostrand Twp.	Live fish may not be used as bait or possessed for use as bait.	Wolf Lake - Sisk Twp.	Live fish may not be used as bait or possessed for use as bait.
Restoule Lake and River - Patterson Twp., that part in Lots 24 and 25, Concs. III and IV.	Fish sanctuary - no fishing from Mar. 1 - June 15.		
Round Lake - McAuslan Twp.	Live fish may not be used as bait or possessed for use as bait.		
Shanty Lake - McAuslan Twp.	Fish sanctuary - no fishing from Jan. 1 - Apr. 30 & Oct. 1 - Dec. 31. Live fish may not be used as bait or possessed for use as bait.		



## ZONE 12 SEASONS AND LIMITS

SPECIES	OPEN SEASONS	LIMITS	SPECIES	OPEN SEASONS	LIMITS
Walleye & Sauger <i>or any combination</i>	Jan. 1 to Mar. 31 & Fri. before 3rd Sat. in May to Dec. 31	S - 5; must be less than 40 cm (15.7 in.) from Mar. 1 - June 15 C - 2; must be less than 40 cm (15.7 in.) from Mar. 1 - June 15	Sunfish	Open all year	No limit
Largemouth & Smallmouth Bass <i>or any combination</i>	Fri. before 4th Sat. in June to Nov. 30	S - 6 C - 2	Brook Trout*	Fri. before 4th Sat. in Apr. to Sept. 30	S - 5 C - 2
Northern Pike	Jan. 1 to Mar. 31 & Fri. before 3rd Sat. in May to Dec. 31	S - 6 C - 2	Brown Trout* & Rainbow Trout*	Fri. before 4th Sat. in Apr. to Sept. 30	S - 5 C - 2
Muskellunge	Fri. before 3rd Sat. in June to Dec. 15	S - 1; must be greater than 137 cm (54 in.) C - 0	Lake Trout* & Splake*	Fri. before 4th Sat. in Apr. to Sept. 30	S - 2 C - 1
Yellow Perch	Open all year	S - 50 C - 25	Atlantic Salmon*	Fri. before 4th Sat. in Apr. to Sept. 30	S - 1 C - 0
Crappie	Open all year	S - 30 C - 10	Lake Whitefish	Open all year	S - 12 C - 6
			Lake Sturgeon	Closed all year	
			Channel Catfish	Open all year	S - 12 C - 6



The following species is not present in this Zone and is closed all year: Pacific Salmon.  
American Eel is a specially protected fish species and may not be caught or possessed under a recreational fishing licence.

\*Aggregate limits apply to these species.  
See page 7 for full details.

## EXCEPTIONS TO ZONE 12 REGULATIONS

WATERBODY	EXCEPTION DETAILS	WATERBODY	EXCEPTION DETAILS
Lac des Chats (Ottawa River), Madawaska River and Mississippi River - including waters of the Madawaska River downstream from the Arnprior Generating Station, Ottawa River from Dochart Creek to the lighthouse (45°27'03"N., 76°21'02"W.) and then east following the inter-provincial boundary to the south end of the CNR bridge at Lavergne Point - West Carleton Twp., and the Mississippi River downstream from the Generating Station at the town of Galetta.	Fish sanctuary - no fishing from Mar. 1 - Thurs. before the 3rd Sat. in May.	Lac la Cave (Ottawa River) - from the Lake Timiskaming dam downstream to a line drawn due east from the southernmost point of land at the mouth of Fournier Creek in Poirtras Twp.	Fish sanctuary - no fishing from Apr. 1 - June 15.
		Lake Timiskaming (Ottawa River), Sutton Bay - Harris Twp.	Fish sanctuary - no fishing from Mar. 15 - June 15.
		Ottawa River - below Carillon Dam to Pointe Fortune.	American shad open all year. American shad S - 5 and C - 2.
		Ottawa River - between the Quebec Carillon Power House and Pointe Fortune.	Fish sanctuary - no fishing from Apr. 1 - Thurs. before the 2nd Fri. in May.

## FACT Fish Culture Facts:

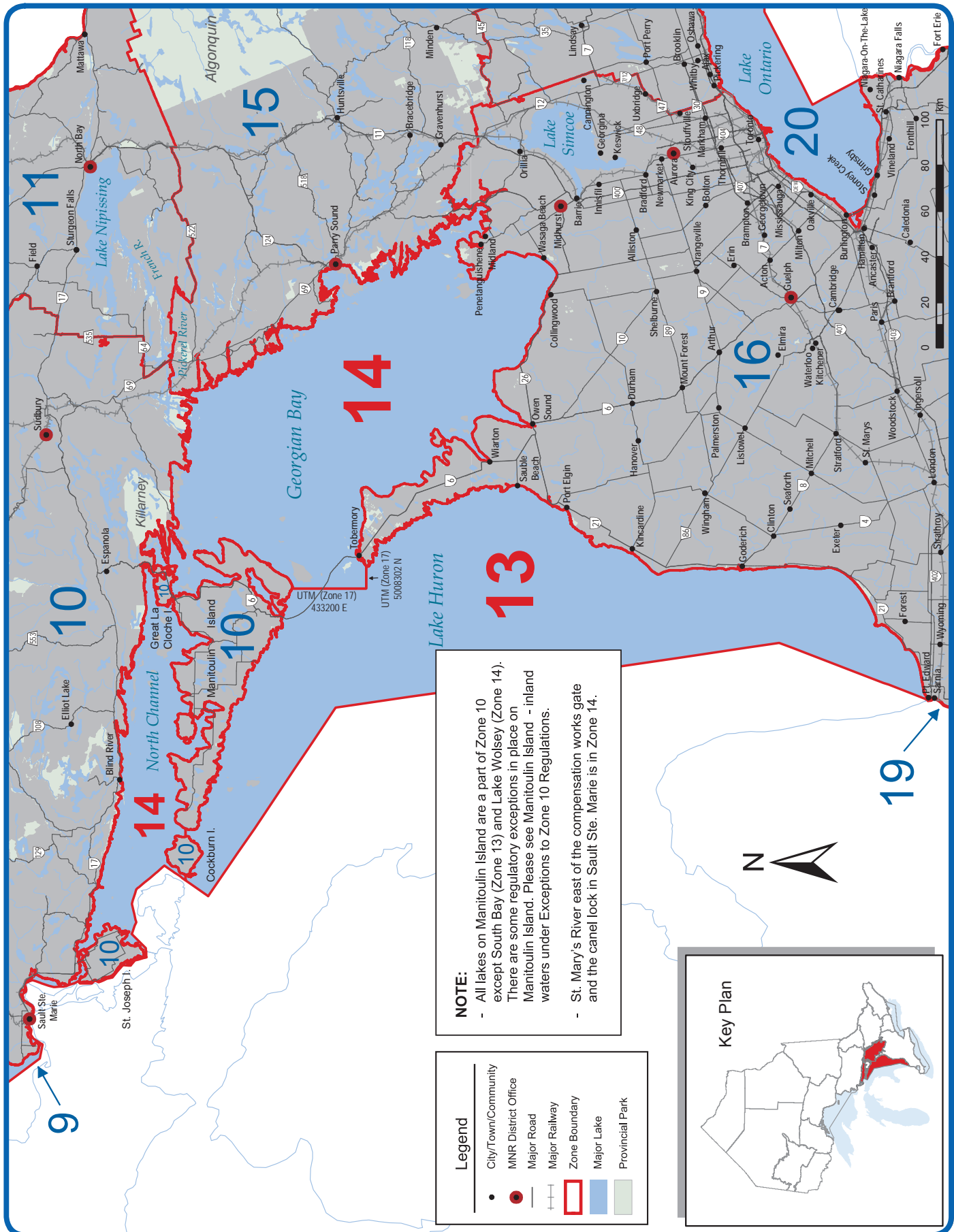
The Ministry of Natural Resources raises and stocks healthy strains of fish to conserve and restore Ontario's aquatic biodiversity. We also raise and stock fish to maintain, enhance and create angling opportunities.

[ontario.ca/fishculture](http://ontario.ca/fishculture)



# FISHERIES MANAGEMENT ZONES 13 & 14

## ZONES 13 & 14



## ZONE 13 SEASONS AND LIMITS

SPECIES	OPEN SEASONS	LIMITS	SPECIES	OPEN SEASONS	LIMITS
Walleye & Sauger or any combination	Open all year	S - 6 C - 2	Brown Trout*	Open all year	S - 5 C - 2
Largemouth & Smallmouth Bass or any combination	4th Sat. in June to Nov. 30	S - 6 C - 2	Rainbow Trout*	Open all year	S - 2 C - 1
Northern Pike	Open all year	S - 4 C - 2	Lake Trout*	Jan. 1 to Sept. 30 & Dec. 1 to Dec. 31	S - 2 C - 1
Muskellunge	3rd Sat. in June to Dec. 15	S - 1; must be greater than 102 cm (40 in.) C - 0	Pacific Salmon*	Open all year	S - 5 C - 2
Yellow Perch	Open all year	S - 50 C - 25	Atlantic Salmon*	Open all year	S - 1 C - 0
Crappie	Open all year	S - 30 C - 10	Lake Whitefish	Open all year	S - 12 C - 6
Sunfish	Open all year	S - 50 C - 25	Lake Sturgeon	Closed all year	
			Channel Catfish	Open all year	S - 12 C - 6



The following species are not present in this Zone and are closed to fishing all year:  
Brook Trout and Splake.

\*Aggregate limits apply to these species.  
See page 7 for full details.

## EXCEPTIONS TO ZONE 13 REGULATIONS

WATERBODY	EXCEPTION DETAILS
Lake Huron (Main Basin), excluding South Bay on Manitoulin Island, Georgian Bay (Zone 14), the North Channel (Zone 14) and tributaries to Lake Huron in Zones 10, 15, and 16.	Two lines may be used when trolling from a boat in open water.

## KNOW, CATCH AND CONSERVE

### MUSKELLUNGE – NORTHERN PIKE

#### Know How To Tell The Difference

Muskellunge



Clear



Spotted



Barred

Hybrid "Tiger" Muskellunge



Northern Pike



## THE MUSKELLUNGE

The muskellunge (muskie) is the top predator in the freshwater food chain. Muskie can weigh over 50 pounds and be 4 to 5 feet long. They are ferocious fighters and a highly sought after game fish. Since muskie are also rare, the size limits are accordingly high and the possession limits low.

It is very important for fishermen to know the difference between muskie and the much more common northern pike which has much lower size and higher possession limits.

Muskie are too valuable to have the joy of catching just once. Catch and release angling is strongly encouraged for anglers who catch a muskie. Capture your memory in a picture or fibreglass reproduction which will last forever.

Caught and released a muskie over 36 inches long? Submit the details to Muskies Canada and receive recognition of your fine catch and a release award sticker.

Visit the Muskies Canada website for more information  
[www.muskiescanada.ca](http://www.muskiescanada.ca)



## ZONE 14 SEASONS AND LIMITS

SPECIES	OPEN SEASONS	LIMITS	SPECIES	OPEN SEASONS	LIMITS
Walleye & Sauger <i>or any combination</i>	Jan. 1 to Mar. 1 & May 1 to Dec. 31	S - 2 in one day, possession limit of 4; none between 41-56 cm (16.1-22 in.), not more than 1 greater than 56 cm (22 in.) C - 1 in one day, possession limit of 2; none between 41-56 cm (16.1-22 in.), not more than 1 greater than 56 cm (22 in.)	Sunfish	Open all year	S - 50 C - 25
Largemouth & Smallmouth Bass <i>or any combination</i>	4th Sat. in June to Nov. 30	S - 3 C - 1	Brown Trout*	Open all year	S - 5 C - 2
Northern Pike	Jan. 1 to Mar. 1 & May 1 to Dec. 31	S - 2 in one day, possession limit of 4; not more than 1 greater than 86 cm (34 in.) C - 1 in one day, possession limit of 2; not more than 1 greater than 86 cm (34 in.)	Rainbow Trout*	Open all year	S - 2 C - 1
Muskellunge	3rd Sat. in June to Dec. 15	S - 1; must be greater than 137 cm (54 in.) C - 0	Lake Trout*	Jan. 1 to Sept. 30 & Dec. 1 to Dec. 31	S - 2 C - 1
Yellow Perch	Open all year	S - 25 in one day, possession limit of 50 C - 12 in one day, possession limit of 25	Pacific Salmon*	Open all year	S - 5 C - 2
Crappie	Open all year	S - 30 C - 10	Atlantic Salmon*	Open all year	S - 1 C - 0
			Lake Whitefish	Open all year	S - 12 C - 6
			Lake Herring	Open all year	S - 25 C - 12
			Lake Sturgeon	Closed all year	
			Channel Catfish	Open all year	S - 12 C - 6



The following species are not present in this zone and are closed to fishing all year:  
Brook Trout and Splake.

\*Aggregate limits apply to these species.  
See page 7 for full details.

## EXCEPTIONS TO ZONE 14 REGULATIONS

WATERBODY	EXCEPTION DETAILS	WATERBODY	EXCEPTION DETAILS
Big Sound of Parry Sound - waters of Big Sound, including Depot Harbour, Parry Sound Harbour and the waters west of Parry Sound between Snake Island and the Nias Islands.	Only one line may be used when angling through the ice. Lake trout open from Jan. 1 - Sept. 30. Lake trout S - 0 and C - 0 from Jan. 1 - Feb. 7, Apr. 1 - June 23 & Sept. 1 - Sept. 30. Lake trout S - 1 and C - 1, must be less than 61 cm (24 in.) from Feb 8 - Mar. 31 & June 24 - Aug. 31.	Georgian Bay - waters west of the Big Sound of Parry Sound, including an area south of Shawanaga Island; east of North Limestone, Sandy and the Umbrella Islands; and north of Frying Pan Island; which includes Five Mile Bay but excludes those areas covered under separate regulations listed under Big Sound of Parry Sound. A map is available at the local MNR Office.	Lake trout S - 1 and C - 0.
Big Sound of Parry Sound (Killbear Channel) - waters between the Nias Islands and Cadotte Point of Parry Island.	Lake trout closed all year.	Iroquois Bay of the North Channel of Lake Huron.	Fish sanctuary - no fishing from Jan. 1 - Apr. 30. Lake trout S - 1 and C - 0, must be less than 51 cm (20 in.), possessing a fin clip with a healed scar.
Blackstone River and Harbour - Archipelago Twp., Lot 37, Conc. V.	Fish sanctuary - no fishing from Apr. 1 - Fri. before the 3rd Sat. in May.	Lake Wolsey - Gordon and Mills Twp.	Yellow perch open from Jan. 1 - Mar. 31 & 3rd Sat. in May to Dec. 31.
Georgian Bay - waters locally known as the Dawson Rock-Grand Bank Area in the Territorial District of Manitoulin bounded by lines starting at 45°35'N., 81°10'W., then northward to 45°45'N., 81°10'W., then westward to 45°45'N., 81°25'W., then southward to 45°35'N., 81°25'W., then eastward to the place of beginning.	Fish sanctuary - closed all year.	McGregor Bay - Lake Huron - north of a line drawn from the most westerly point of McGregor Point to the most easterly point of land of Little La Cloche Island, including Iroquois Bay.	Walleye closed all year.
		Moon River - Freeman Twp., Lots 33, 34, 35, 36 in Concs. VIII, IX and X.	Fish sanctuary - no fishing from Apr. 1 - Fri. before the 3rd Sat. in May.

## EXCEPTIONS TO ZONE 14 REGULATIONS

WATERBODY	EXCEPTION DETAILS	WATERBODY	EXCEPTION DETAILS
North Channel of Lake Huron - waters lying west of a straight line from the most northerly point (45°48'28"N., 81°35'44"W.) on the water's edge of Cape Smith (on Manitoulin Island) to the most southerly point (45°58'05"N., 81°29'20"W.) on the water's edge of Red Rock Point (east of the Town of Killarney), and east of a straight line from the most southerly point (46°10'31"N., 82°53'06"W.) on the water's edge along the shore of Mary Point (east of Blind River) to the most northerly point (45°59'52"N., 82°48'40"W.) on the water's edge of Cape Roberts (on the west side of Bayfield Sound on Manitoulin Island).	Rainbow trout S - 5 and C - 2.	Shawanaga River - west of C.P.R. right-of-way - Shawanaga Twp.	Fish sanctuary - no fishing from Apr. 1 - Fri. before the 3rd Sat. in May.
		St. Marys River - from the gates of the Compensating Works downstream to longitude 83°45'W. which extends from Eagle Point (Hay Bay) south to the international boundary with the United States.	Two lines may be used when trolling from a boat in open water. Walleye open from Jan. 1 - last day in Feb. & May 15 - Dec. 31. Walleye S - 4 and C - 2, any size. Northern pike - any size.
		St. Marys River, Lake George - in the waters of Laird Twp., from Pumpkin Point upstream to the Laird Twp. boundary.	Walleye S - 0 and C - 0 from Apr. 1 - June 15.
		Sucker Creek - Harrison Twp., from Hwy. 69 downstream to a point 250 m (820 ft.) west of the C.P.R.	Fish sanctuary - no fishing from Apr. 1 - Fri. before the 3rd Sat. in May.
North River from Laughlin Falls downstream to Coldwater River, Matchedash. Twp.	Fish sanctuary - no fishing from Apr. 1 - Fri. before the 3rd Sat. in May.	Tug Channel and unnamed channel - between Little Lake and Georgian Bay - Tay and Georgian Bay Twps.	Fish sanctuary - no fishing from Apr. 1 - Fri. before the 3rd Sat. in May.
Sequin River - Town of Parry Sound.	Fish sanctuary - no fishing from Apr. 1 - Fri. before the 3rd Sat. in May.	Whitefish River - Curtin Twp. from the mouth at the North Channel of Lake Huron, upstream to the Frood Lake Dam, east of Hwy. 6.	Walleye open from Jan. 1 - Mar. 1 & 3rd Sat. in May - Dec. 31.

Ministry of Natural Resources


## Youth Employment

### Make a difference.

Join our team.  
Support Ontario's biodiversity.  
Fight climate change.  
Future generations will thank you.

Check out our exciting job opportunities.  
For more information, visit our website at  
[ontario.ca/mnryouthprograms](http://ontario.ca/mnryouthprograms).

Learn new skills. Discover yourself.



Kelli Cole



Michelle Newell







## ZONE 15 SEASONS AND LIMITS

SPECIES	OPEN SEASONS	LIMITS	SPECIES	OPEN SEASONS	LIMITS
Walleye & Sauger <i>or any combination</i>	Jan. 1 to Mar. 15 & 3rd Sat. in May to Dec. 31	S - 4; not more than 1 greater than 46 cm (18.1 in.) C - 2; not more than 1 greater than 46 cm (18.1 in.)	Brook Trout*	Jan. 1 to Sept. 30	S - 5 C - 2
Largemouth & Smallmouth Bass <i>or any combination</i>	4th Sat. in June to Nov. 30	S - 6 C - 2	Brown Trout*	Open all year	S - 5 C - 2
Northern Pike	Jan. 1 to Mar. 31 & 3rd Sat. in May to Dec. 31	S - 6 C - 2	Rainbow Trout*	Open all year	S - 5 C - 2
Muskellunge	1st Sat. in June to Dec. 15	S - 1; must be greater than 91 cm (36 in.) C - 0	Lake Trout*	Jan. 1 to Sept. 30	S - 2 C - 1
Yellow Perch	Open all year	S - 50 C - 25	Splake*	Open all year	S - 5 C - 2
Crappie	Open all year	S - 30 C - 10	Pacific Salmon*	Open all year	S - 5 C - 2
Sunfish	Open all year	S - 50 C - 25	Atlantic Salmon*	Closed all year	
			Lake Whitefish	Open all year	S - 12 C - 6
			Lake Sturgeon	Closed all year	
			Channel Catfish	Open all year	S - 12 C - 6



American Eel is a specially protected fish species and may not be caught or possessed under a recreational fishing licence.

\*Aggregate limits apply to these species. See page 7 for full details.

## ADDITIONAL ZONE 15 FISHING OPPORTUNITIES

### Brook trout open all year

**Adams Lake** (44°59'N., 78°10'W.) - Cardiff Twp.  
**Aide Lake** (45°01'N., 77°43'W.) - Cashel Twp.  
**Barns Lake** (44°36'N., 78°09'W.) - Murchison Twp.  
**Black Cat Lake** (45°11'N., 78°42'W.) - Sherborne Twp.  
**Bronson Lake** (45°02'N., 77°46'W.) - McClure Twp.  
**Burdock Lake** (45°10'N., 78°35'W.) - Guilford Twp.  
**Burleigh Lake** (44°53'N., 78°05'W.) - Chandos Twp.  
**Burnt Lake** (45°01'N., 77°53'W.) - Faraday Twp.  
**Burnt River** (44°53'N., 78°38'W.) - Snowdon Twp.  
**Cat Lake** (45°11'N., 78°41'W.) - Stanhope Twp.  
**Cedar Lake** (44°59'N., 77°39'W.) - Dungannon Twp.  
**Centre Lake** (45°01'N., 78°03'W.) - Cardiff Twp.  
**Cherrytree Lake** (45°04'N., 77°35'W.) - Mayo Twp.  
**Curries Lake** (44°59'N., 77°37'W.) - Cashel Twp.  
**Davis Pond** (45°18'N., 77°48'W.) - Wicklow Twp.  
**Dixie Lake** (45°02'N., 78°08'W.) - Cardiff Twp.  
**Doe Lake** (44°56'N., 78°54'W.) - Anson Twp.  
**Dovetail Lake** (45°02'N., 77°37'W.) - Mayo Twp.  
**East Chaiy Lake** (45°13'N., 78°05'W.) - McClure Twp.  
**Finger Lake** (45°35'N., 77°48'W.) - Dickens Twp.  
**Fish Lake** (45°13'N., 78°05'W.) - Dickens Twp.  
**Gil Lake** (44°53'N., 78°10'W.) - Anstruther Twp.  
**Glennie's Pond** (45°12'N., 78°45'W.) - Sherborne Twp.  
**Green Canoe Lake** (45°16'N., 78°26'W.) - Harburn Twp.  
**Green Lake** (45°28'N., 77°59'W.) - Lyell Twp.  
**Halls Lake** (45°02'N., 78°11'W.) - Cardiff Twp.  
**Harburn Lake** (45°13'N., 78°27'W.) - Harburn Twp.  
**Hardings Lake** (45°00'N., 78°05'W.) - Cardiff Twp.  
**Hicks Lake** (45°22'N., 77°50'W.) - Bangor Twp.  
**Ike's Pond** (45°12'N., 78°28'W.) - Harburn Twp.

**Inright Lake** (45°23'N., 77°51'W.) - Wicklow Twp.  
**James Lake** (45°21'N., 77°44'W.) - Bangor Twp.  
**Jimmie Lake** (44°59'N., 77°39'W.) - Dungannon Twp.  
**Johnson Lake** (44°21'N., 77°58'W.) - Wicklow Twp.  
**Ketch Lake** (45°02'N., 78°57'W.) - Hindon Twp.  
**Lake on the Hill** (45°26'N., 77°59'W.) - Lyell Twp.  
**Leatherroot Lake** (45°11'N., 78°03'W.) - Herschel Twp.  
**Lennon Lake** (45°18'N., 77°40'W.) - Carlow Twp.  
**Little Birch Lake** (45°00'N., 77°33'W.) - Cashel Twp.  
**Little Bob Lake** (44°55'N., 78°22'W.) - Glamorgan Twp.  
**Little Clear Lake** (44°47'N., 78°24'W.) - Cavendish Twp.  
**Little Copper Lake** (44°47'N., 78°11'W.) - Anstruther Twp.  
**Little Echo Lake** (44°55'N., 78°10'W.) - Monmouth Twp.  
**Little Otter Lake** (44°54'N., 78°52'W.) - Anson Twp.  
**Long Lake** (45°03'N., 78°03'W.) - Cardiff Twp.  
**Lost Lake** (45°10'N., 78°52'W.) - Ridout Twp.  
**Lowry Lake** (44°56'N., 78°15'W.) - Monmouth Twp.  
**Lunch Lake** (45°33'N., 78°14'W.) - Airy Twp.  
**Mawson Lake** (44°56'N., 77°36'W.) - Cashel Twp.  
**McCormick Lake** (45°20'N., 77°47'W.) - Bangor Twp.  
**McFee Lake** (45°31'N., 78°06'W.) - Airy Twp.  
**Mitchell Lake** (45°04'N., 78°01'W.) - Herschel Twp.  
**Moonbeam Lake** (45°34'N., 78°07'W.) - Airy Twp.  
**Nehemiah Lake** (45°12'N., 78°48'W.) - Sherborne Twp.  
**No Name Lake** (45°11'N., 78°45'W.) - Sherborne Twp.  
**North Chaiy Lake** (45°13'N., 78°05'W.) - McClure Twp.  
**North Moonbeam (Sawlog) Lake** (45°35'N., 78°08'W.) - Murchison Twp.  
**Otherside Lake** (45°34'N., 78°04'W.) - Murchison Twp.  
**Paradise Lake** (45°37'N., 77°54'W.) - Dickens Twp.  
**Partridge Lake** (45°08'N., 78°47'W.) - Stanhope Twp.

**Pat Lake** (45°18'N., 78°05'W.) - McClure Twp.  
**Pell Lake** (45°25'N., 77°57'W.) - Lyell Twp.  
**Poplar Pond** (45°21'N., 77°48'W.) - Bangor Twp.  
**Potash Lake** (45°23'N., 77°50'W.) - Bangor Twp.  
**Pritchard Lake** (45°06'N., 77°34'45"W.) - Mayo Twp.  
**Rabbit Lake** (45°11'N., 78°44'W.) - Sherborne Twp.  
**Rock Lake** (45°02'N., 77°53'W.) - Dungannon Twp.  
**Ronald Lake** (45°13'N., 78°48'W.) - Sherborne Twp.  
**Runaround Lake** (44°52'N., 78°13'W.) - Anstruther Twp.  
**Salty Lake** (45°11'N., 77°34'W.) - Carlow Twp.  
**Seesaw Lake** (45°33'N., 78°11'W.) - Airy Twp.  
**Shoelace Lake** (45°13'N., 78°45'W.) - Sherborne Twp.  
**Silver Buck Lake** (45°10'N., 78°47'W.) - Sherborne Twp.  
**Silver Doe Lake** (45°10'N., 78°48'W.) - Sherborne Twp.  
**Silversheen Lake** (45°18'N., 78°05'W.) - McClure Twp.  
**Sleeper Green Lake** (45°01'N., 77°29'W.) - Cashel Twp.  
**Stethan Lake** (45°51'N., 78°08'W.) - Anstruther Twp.  
**Stick Lake** (44°50'N., 78°11'W.) - Anstruther Twp.  
**Sunbeam Lake** (45°31'N., 78°08'W.) - Airy Twp.  
**Swordfingal Lake** (45°02'N., 77°37'W.) - Mayo Twp.  
**Tim Lake** (45°07'N., 77°53'W.) - Herschel Twp.  
**Tommy's Lake** (44°59'N., 77°36'W.) - Cashel Twp.  
**Trout Lake** (45°31'N., 77°58'W.) - Murchison Twp.  
**Tub Lake** (45°30'N., 77°58'W.) - Murchison Twp.  
**Tuya Lake** (45°33'N., 78°08'W.) - Airy Twp.  
**Twin Lake** (45°01'N., 78°04'W.) - Cardiff Twp.  
**West Headstone Lake** (45°34'N., 78°14'W.) - Airy Twp.  
**Wicklow Lake** (45°21'N., 77°58'W.) - Wicklow Twp.  
**Wish Lake** (45°36'N., 78°05'W.) - Murchison Twp.  
**Yuill Lake** (45°22'N., 77°52'W.) - Wicklow Twp.

## ADDITIONAL ZONE 15 FISHING OPPORTUNITIES

### Lake trout open all year

**Bark Lake** - Bangor, Jones and Lyell Twp.  
**Bay Lake** (45°01'N., 77°51'W.) - Faraday Twp.  
**Bay Lake** - Perry Twp.  
**Beech Lake** - Stanhope Twp.  
**Big Gibson Lake** - Maria Twp.  
**Big Limestone Lake** - Brougham Twp.  
**Bigwind Lake** - Oakley Twp.  
**Bitter Lake** - Guilford Twp.  
**Blackstone Lake** - Conger Twp. - excluding sanctuary (see exception below).  
**Buckskin Lake** - Monmouth Twp.  
**Cardwell Lake** - Cardwell Twp.  
**Cherry Lake** - Burleigh Twp.  
**Concession Lake** - Galway Twp.  
**Cox Lake** - Burleigh Twp.  
**Crane Lake** - Conger Twp.  
**Darlington Lake** - McDougall Twp.  
**Diamond Lake** - Herschel Twp.  
**Dotty Lake** - Finlayson Twp.  
**Duck (Little Seguin) Lake** - Christie Twp.  
**Fairholme Lake** - Hagerman Twp.  
**Fletcher Lake** - McClintock Twp.  
**Forget Lake** - Foley Twp.

**Fortescue Lake** - Cavendish Twp.  
**Fourcorner Lake** - Dudley Twp.  
**Green Lake** - Brougham Twp.  
**Harp Lake** - Chaffey Twp.  
**Kabakwa Lake** - Stanhope Twp.  
**Klaxon Lake** - Guilford Twp.  
**Lipsy Lake** - Guilford Twp.  
**Little Anstruther Lake** - Anstruther Twp.  
**Little Bob Lake** - Lutterworth Twp.  
**Little Mayo Lake** - Mayo Twp.  
**Loon (Big Dudman) Lake** - Dudley Twp.  
**Lorimer Lake** - Hagerman Twp.  
**Lower Fletcher Lake** - McClintock Twp.  
**Loxton Lake** - Ballantyne Twp.  
**Lutterworth Lake** - Lutterworth Twp.  
**Maple Lake** - Stanhope Twp.  
**Mayo Lake** (45°02'N., 77°36'W.) - Mayo Twp.  
**McGee Lake** - Burleigh Twp.  
**McSourley Lake** - Head Twp.  
**Monmouth Lake** - Monmouth Twp.  
**Moore Lake** - Lutterworth Twp.  
**Morrow Lake** - Matawatchesan Twp.  
**North Pigeon Lake** - Lutterworth Twp.

**Oxbow Lake** - Finlayson Twp.  
**Pencil Lake** - Cavendish Twp.  
**Peninsula Lake** - Franklin Twp.  
**Portage Lake** - Humphrey Twp.  
**Raglan (White) Lake** - Raglan Twp.  
**Rathbun Lake** - Anstruther Twp.  
**Rebecca Lake** - Sinclair Twp.  
**Robinson Lake** - Limerick Twp.  
**Sheldon Lake** - Lutterworth Twp.  
**Shoe Lake** - Ridout Twp.  
**Silver Lake** - Humphrey Twp.  
**South Anson Lake** - Anson Twp.  
**Star Lake** - Christie Twp.  
**Sucker Lake** - Humphrey Twp.  
**Triangle Lake** - Burleigh Twp.  
**Trout (Stubbs) Lake** - Jones Twp.  
**Trout Lake** - McDougall Twp.  
**Valiant Lake** - Maria Twp.  
**Wabun Lake** - Brougham Twp.  
**Wadsworth Lake** - Radcliffe Twp.  
**Whyte Lake** - Mayo Twp.  
**Wilbermere Lake** - Monmouth Twp.  
**Young Lake** - Watt Twp.

## EXCEPTIONS TO ZONE 15 REGULATIONS

WATERBODY	EXCEPTION DETAILS	WATERBODY	EXCEPTION DETAILS
Acorn Lake - Richards Twp.	Live fish may not be used as bait or possessed for use as bait.	Bear Lake - Livingstone Twp.	Only one line may be used when angling through the ice. Lake trout - none between 40-55 cm (15.7-21.7 in.).
Adams Lake - Cardiff Twp.	Live fish may not be used as bait or possessed for use as bait.	Beaver Lake - Cavendish Twp.	Fish sanctuary - no fishing from Jan. 1 - Fri. before 3rd Sat. in May & Dec. 1 - Dec. 31.
Algonquin Park.	Fish sanctuary - no fishing from Jan. 1 - Fri. before 4th Sat. in Apr. & Dec. 1 - Dec. 31. Live fish may not be used as bait or possessed for use as bait. Dip-nets and baitfish traps may not be used to harvest baitfish.	Bella Lake - Sinclair Twp.	Only one line may be used when angling through the ice. Lake trout - none between 40-55 cm (15.7-21.7 in.).
Animoosh Lake - Dickson and Niven Twp.	Only artificial lures may be used. Brook trout S - 2 and C - 2, must be greater than 36 cm (14 in.).	Big Trout Lake - Longford Twp.	Lake trout open from 3rd Sat. in May - Sept. 30.
Anstruther Lake - Anstruther Twp.	Fish sanctuary - no fishing from Jan. 1 - Fri. before 3rd Sat. in May & Dec. 1 - Dec. 31.	Black Creek, Wilberforce Twp. - between the mouth of Black Creek at Lake Doré and the upstream side of the bridge on Black Creek Road	Fish sanctuary - no fishing from Apr. 1 - Fri. before 3rd Sat. in May.
Art Lake (Spruce Lake) - Dysart Twp.	Only one line may be used when angling through the ice. Lake trout - none between 40-55 cm (15.7-21.7 in.).	Black Donald Lake.	Walleye S - 2 and C - 1, must be greater than 50 cm (19.7 in.).
Aylen Lake - Dickens Twp.	Only one line may be used when angling through the ice. Lake trout - none between 40-55 cm (15.7-21.7 in.).	Blackstone Lake and Creek - Conger Twp., Lots 12, 13, 14 in Conc. XII.	Fish sanctuary - no fishing from Apr. 1 - Fri. before 3rd Sat. in May.
Baldcoot Lake - Bangor Twp.	Brook trout open from 4th Sat. in Apr. - Sept. 30.	Blairs Lake - Wicklow Twp.	Live fish may not be used as bait or possessed for use as bait. Brook trout open from 4th Sat. in Apr. - Sept. 30. Brook trout must be greater than 28 cm (11 in.).
Baptiste Lake - Herschel Twp.	Lake trout open from 3rd Sat. in May - Sept. 30. Lake trout - none between 40-55 cm (15.7-21.7 in.).	Blue Chalk Lake - Ridout Twp.	Lake trout open from 3rd Sat. in May - Sept. 30.
Basshaunt Lake - Guilford Twp.	Lake trout open from 3rd Sat. in May - Sept. 30.	Blue Paint Lake - Livingstone Twp.	Live fish may not be used as bait or possessed for use as bait.

## EXCEPTIONS TO ZONE 15 REGULATIONS

WATERBODY	EXCEPTION DETAILS	WATERBODY	EXCEPTION DETAILS
Bob Lake - Anson Twp.	Only one line may be used when angling through the ice. Lake trout - none between 40-55 cm (15.7-21.7 in.).	Canoe Lake - Peck Twp.	Lake trout - none between 40-55 cm (15.7-21.7 in.).
Bonita Lake - Peck Twp.	Lake trout - none between 40-55 cm (15.7-21.7 in.).	Capsell Lake - Joly Twp.	Live fish may not be used as bait or possessed for use as bait.
Bonnechere River and the expansions being Sicards, Square, Wilson and Kranz bays and Griffins Narrows lying between the south face of the Tramere Dam and the northerly edge of the bridge at King's Hwy. 60 - North Algona, Hagarty and Richards Twp.	Fish sanctuary - no fishing from Mar. 1 - Fri. before 3rd Sat. in May.	Carmichael Lake (45°48'N., 79°07'W.) - Paxton Twp.	Fish sanctuary - no fishing from Jan. 1 - Fri. before 4th Sat. in Apr. Live fish may not be used as bait or possessed for use as bait.
Bonnechere River downstream of the Tramore (Round Lake) dam (45°37'N., 77°28'W.) and upstream of the Golden Lake dam (45°34'N., 77°14'W.).	Walleye S - 2 and C - 1, must be greater than 50 cm (19.7 in.).	Carson Lake - Jones and Sherwood Twp.	Only one line may be used when angling through the ice. Lake trout - none between 40-55 cm (15.7-21.7 in.).
Boshkung Lake - Stanhope Twp.	Only one line may be used when angling through the ice. Lake trout - none between 40-55 cm (15.7-21.7 in.).	Cashel Lake - Cashel Twp.	Only one line may be used when angling through the ice. Lake trout - none between 40-55 cm (15.7-21.7 in.).
Bottle Lake - Cavendish Twp.	Fish sanctuary - no fishing from Jan. 1 - Fri. before 3rd Sat. in May & Dec. 1 - Dec. 31.	Cashman Creek - from the first bridge upstream from Sand Lake to the Proudfoot/Bethune Twp. boundary.	Fish sanctuary - no fishing from Apr. 1 - May 31.
Boulter Lake - McClure Twp.	Fish sanctuary - no fishing from Oct. 1 - Dec. 31.	Catchacoma Lake - Cavendish Twp.	Fish sanctuary - no fishing from Jan. 1 - Fri. before 3rd Sat. in May & Dec. 1 - Dec. 31.
Bow Lake (44°51'N., 78°34'W.) - Snowdon Twp.	Fish sanctuary - no fishing from Jan. 1 - Fri. before 3rd Sat. in May and Dec. 1 - Dec. 31.	Cavendish Lake - Cavendish Twp.	Fish sanctuary - no fishing from Jan. 1 - Fri. before 3rd Sat. in May & Dec. 1 - Dec. 31.
Bright Lake - McClintock Twp.	Live fish may not be used as bait or possessed for use as bait.	Centennial Lake.	Walleye S - 2 and C - 1, must be greater than 50 cm (19.7 in.).
Buchanan Lake - McClintock Twp.	Live fish may not be used as bait or possessed for use as bait.	Chandos Lake - Chandos Twp.	Fish sanctuary - no fishing from Jan. 1 - Fri. before 3rd Sat. in May & Dec. 1 - Dec. 31. Lake trout - none between 40-55 cm (15.7-21.7 in.).
Buck Lake - Bangor Twp.	Lake trout open from 3rd Sat. in May - Sept. 30. Lake trout - none between 40-55 cm (15.7-21.7 in.).	Chartier Lake and parts of Pickerel River and Kimikong River Lots 13 to 20, Conc. I and II - East Mills Twp.	Fish sanctuary - no fishing from Mar. 16 - Fri. before 3rd Sat. in May.
Buck Lake (McCann Lake) - Proudfoot Twp.	Lake trout open from 3rd Sat. in May - Sept. 30.	Chateau Lake - Maria Twp.	Walleye open from 3rd Sat. in May - Dec. 31.
Buck Mountain Lake - Brudenell Twp.	Live fish may not be used as bait or possessed for use as bait.	Chipmunk Lake - Preston Twp.	Fish sanctuary - closed all year.
Burleigh Lake - Chandos Twp.	Live fish may not be used as bait or possessed for use as bait.	Clean Lake - Havelock Twp.	Lake trout open from Jan. 1 - June 30.
Burns Lake - Griffith Twp.	Fish sanctuary - no fishing from Jan. 1 - Fri. before 3rd Sat. in May & Dec. 1 - Dec. 31.	Clear Lake - Humphrey Twp.	Only one line may be used when angling through the ice. Lake trout - none between 40-55 cm (15.7-21.7 in.).
Burnt Lake - Butt Twp.	Live fish may not be used as bait or possessed for use as bait.	Clear Lake - Oakley Twp.	Lake trout open from 3rd Sat. in May - Sept. 30.
Burnt River - Dysart Twp., between County Road No. 3 and Blue Hawk Lake.	Fish sanctuary - no fishing from Apr. 1 - Fri. before 3rd Sat. in May.	Clear Lake - Sherborne Twp.	Lake trout open from 3rd Sat. in May - Sept. 30.
Buzzard Lake - Burleigh Twp.	Fish sanctuary - no fishing from Jan. 1 - Fri. before 3rd Sat. in May & Dec. 1 - Dec. 31. Lake trout - none between 40-55 cm (15.7-21.7 in.).	Clearwater Lake - Morrison Twp. (44°48'26" N., 79°14'37" W.).	Lake trout open from 3rd Sat. in May - Sept. 30.
Calabogie Lake - Bagot and Blithfield Twp.	Walleye S - 2 and C - 1, must be greater than 50 cm (19.7 in.).	Clinto Lake - McClintock Twp.	Only one line may be used when angling through the ice. Lake trout - none between 40-55 cm (15.7-21.7 in.).
Calabogie Lake - Bagot and Blithfield Twp., west of line from Nettleton's Bay to Barrett's Point, and inflowing streams.	Fish sanctuary - no fishing from Mar. 1 - Fri. before 3rd Sat. in May.	Cod Lake - McClintock Twp.	Live fish may not be used as bait or possessed for use as bait.
Camp Lake - Finlayson Twp.	Only one line may be used when angling through the ice. Lake trout - none between 40-55 cm (15.7-21.7 in.).	Crochet Lake - Longford Twp.	Lake trout open from 3rd Sat. in May - Sept. 30.
		Crosstee Lake (Pine Lake) - Murchison Twp.	Live fish may not be used as bait or possessed for use as bait.
		Crystalline Lake - Livingstone Twp.	Live fish may not be used as bait or possessed for use as bait.
		Curries Lake - Cashel Twp.	Live fish may not be used as bait or possessed for use as bait.
		Davis Lake - Lutterworth Twp.	Lake trout open from 3rd Sat. in May - Sept. 30.



## EXCEPTIONS TO ZONE 15 REGULATIONS

WATERBODY	EXCEPTION DETAILS	WATERBODY	EXCEPTION DETAILS
Deer Lake - Cardiff Twp.	Fish sanctuary - no fishing from Jan. 1 - Fri. before 3rd Sat. in May & Dec. 1 - Dec. 31. Lake trout - none between 40-55 cm (15.7-21.7 in.).	Eyre Lake - Eyre Twp.	Lake trout open from Jan. 1 - June 30.
Delphis Lake - Dudley Twp.	Lake trout open from 3rd Sat. in May - Sept. 30.	Faraday Lake - Faraday Twp.	Only one line may be used when angling through the ice. Lake trout - none between 40-55 cm (15.7-21.7 in.).
Dixie Lake - Cardiff Twp.	Live fish may not be used as bait or possessed for use as bait.	Fifteen Mile Lake - Franklin Twp.	Lake trout open from 3rd Sat. in May - Sept. 30.
Dixon Lake - Limerick Twp.	Fish sanctuary - no fishing from Jan. 1 - Fri. before 3rd Sat. in May & Dec. 1 - Dec. 31.	Finger Lake - Butt Twp.	Live fish may not be used as bait or possessed for use as bait.
Dobbs Lake and part of the Little Pickerel River - Lots 1, 2, Conc. IV in Pringle Twp. and Lots 1, 2, 3, Conc. IV in East Mills Twp.	Fish sanctuary - no fishing from Apr. 1 - Fri. before 3rd Sat. in May.	Fishtail Lake - Harcourt Twp.	Lake trout open from 3rd Sat. in May - Sept. 30.
Doughnut Lake - Finlayson Twp.	Live fish may not be used as bait or possessed for use as bait.	Flaxman Lake - Christie Twp.	Lake trout open from 3rd Sat. in May - Sept. 30. Lake trout - none between 40-55 cm (15.7-21.7 in.).
Drag Lake - Dudley and Dysart Twps.	Only one line may be used when angling through the ice. Lake trout - none between 40-55 cm (15.7-21.7 in.).	Galeairy Lake - Airy and Nightingale Twps.	Only one line may be used when angling through the ice. Lake trout - none between 40-55 cm (15.7-21.7 in.).
Drag River - Dysart Twp. and Village of Haliburton, between Bailey's Dam and Head Lake.	Fish sanctuary - no fishing from Mar. 16 - Fri. before 3rd Sat. in May.	Gliskning Lake - Airy Twp.	Only one line may be used when angling through the ice. Lake trout - none between 40-55 cm (15.7-21.7 in.).
Drizzle Lake - Sabine Twp.	Fish sanctuary - no fishing from Jan. 1 - Fri. before 4th Sat. in Apr. & Dec. 1 - Dec. 31. Lake trout - none between 40-55 cm (15.7-21.7 in.).	Gold Lake - Cavendish Twp.	Fish sanctuary - no fishing from Jan. 1 - Fri. before 3rd Sat. in May & Dec. 1 - Dec. 31.
Eagle Lake - Guilford Twp.	Only one line may be used when angling through the ice. Lake trout - none between 40-55 cm (15.7-21.7 in.).	Golden Lake - North and South Algona Twps.	Walleye S - 2 and C - 1, must be greater than 50 cm (19.7 in.).
East Lake (45°07'N., 78°15' W.) - Harcourt Twp.	Brook trout open from 4th Sat. in Apr. - Sept. 30. Brook trout must be greater than 28 cm (11 in.).	Goodwin Lake - Havelock Twp.	Lake trout open from 3rd Sat. in May - Sept. 30.
East Jeannie Lakes - Livingstone Twp.	Live fish may not be used as bait or possessed for use as bait.	Grace Lake - Harcourt Twp.	Only one line may be used when angling through the ice. Lake trout - none between 40-55 cm (15.7-21.7 in.).
Eastell Lake - Sinclair Twp.	Live fish may not be used as bait or possessed for use as bait.	Graphite Lake - Butt Twp.	Fish sanctuary - closed all year.
Echo Lake - Bangor Twp.	Brook trout open from 4th Sat. in Apr. - Sept. 30. Brook trout must be greater than 28 cm (11 in.).	Grass Lake (Sweny Lake) - Proudfoot Twp.	Lake trout open from 3rd Sat. in May - Sept. 30.
Eels Lake - Anstruther and Cardiff Twps.	Fish sanctuary - no fishing from Jan. 1 - Fri. before 3rd Sat. in May & Dec. 1 - Dec. 31. Lake trout - none between 40-55 cm (15.7-21.7 in.).	Greenbark Lake - McClure Twp.	Brook trout open from 4th Sat. in Apr. - Sept. 30.
Eighteen Mile Lake - McClintock Twp.	Lake trout open from 3rd Sat. in May - Sept. 30.	Gull Lake - Lutterworth Twp.	Only one line may be used when angling through the ice. Lake trout - none between 40-55 cm (15.7-21.7 in.).
Eiler Lake - McClintock Twp.	Live fish may not be used as bait or possessed for use as bait.	Halls Lake - Cardiff Twp.	Live fish may not be used as bait or possessed for use as bait.
Esson Lake - Monmouth Twp.	Only one line may be used when angling through the ice. Lake trout - none between 40-55 cm (15.7-21.7 in.).	Halls Lake - Stanhope Twp.	Only one line may be used when angling through the ice. Lake trout - none between 40-55 cm (15.7-21.7 in.).
Evans Lake - Wicklow Twp.	Live fish may not be used as bait or possessed for use as bait. Brook trout open from 4th Sat. in Apr. - Sept. 30. Brook trout must be greater than 28 cm (11 in.).	Hansons Creek - McNab Twp.	Fish sanctuary - no fishing from Mar. 1 - Fri. before 3rd Sat. in May.
		Harry Lake - Lawrence Twp.	Only artificial lures may be used. Brook trout S - 2 and C - 2, must be greater than 36 cm (14 in.).
		Havelock Lake - Havelock Twp.	Only one line may be used when angling through the ice. Lake trout - none between 40-55 cm (15.7-21.7 in.).
		Hawk Lake - Wicklow Twp.	Live fish may not be used as bait or possessed for use as bait. Brook trout open from 4th Sat. in Apr. - Sept. 30. Brook trout must be greater than 28 cm (11 in.).

## EXCEPTIONS TO ZONE 15 REGULATIONS

WATERBODY	EXCEPTION DETAILS	WATERBODY	EXCEPTION DETAILS
Hay Lake - Sabine Twp.	Fish sanctuary - no fishing from Jan. 1 - Fri. before 4th Sat. in Apr. & Dec. 1 - Dec. 31. Lake trout - none between 40-55 cm (15.7-21.7 in.).	Kaministiquia Lake - Sherwood and Bangor Twp.	Only one line may be used when angling through the ice. Lake trout - none between 40-55 cm (15.7-21.7 in.).
Head Lake - from the Drag River west to the western boundary of the Hwy. 121 bridge (including the waters under the bridge) - Dysart Twp.	Fish sanctuary - no fishing from Mar. 16 - Fri. before 3rd Sat. in May.	Kawagama Lake - Sherborne/McClintock/Livingstone Twp.	Only one line may be used when angling through the ice. Lake trout - none between 40-55 cm (15.7-21.7 in.).
Holland Lake - Dungannon Twp.	Fish sanctuary - no fishing from Jan. 1 - Fri. before 3rd Sat. in May & Dec. 1 - Dec. 31. Lake trout - none between 40-55 cm (15.7-21.7 in.).	Kelly Lake - Havelock Twp.	Lake trout open from 3rd Sat. in May - Sept. 30.
Horn Lake (Sollman Lake) - Chapman and Ryerson Twp.	Lake trout open from 3rd Sat. in May - Sept. 30. Lake trout - none between 40-55 cm (15.7-21.7 in.).	Kimball Lake - Livingstone Twp.	Lake trout open from 3rd Sat. in May - Sept. 30. Lake trout - none between 40-55 cm (15.7-21.7 in.).
Hound Lake - Herschel Twp.	Brook trout open from 4th Sat. in Apr. - Sept. 30.	Koshlong Lake - Glamorgan Twp.	Only one line may be used when angling through the ice. Lake trout - none between 40-55 cm (15.7-21.7 in.).
Hudson Lake - Cardiff Twp.	Fish sanctuary - no fishing from Jan. 1 - Fri. before 3rd Sat. in May & Dec. 1 - Dec. 31. Lake trout - none between 40-55 cm (15.7-21.7 in.).	Kushog Lake - Stanhope Twp.	Only one line may be used when angling through the ice. Lake trout - none between 40-55 cm (15.7-21.7 in.).
Indian River - from Boundary Road in the City of Pembroke downstream to its confluence with the Muskrat River - Renfrew County.	Fish sanctuary - no fishing from Apr. 1 - Fri. before 3rd Sat. in May.	Kushog Lake (Ox Narrows) - Stanhope Twp., 100 m (328 ft.) on either side of the bridge on Hwy. 35.	Fish sanctuary - no fishing from Sept. 15 - Nov. 30.
Island Lake - Paxton Twp. (45°46'2"N, 79°7'12"W)	Live fish may not be used as bait or possessed for use as bait.	Kuwaska Lake - Ballantyne Twp.	Live fish may not be used as bait or possessed for use as bait.
Jack Lake - Burleigh and Methuen Twp., those waters lying north of the most northerly narrows of Rathbun Bay in Lot 27, Con. 8, Methuen Twp.	Fish sanctuary - no fishing from Mar. 1 - Fri. before 3rd Sat. in May.	Lake Clear - Sebastopol Twp.	Walleye S - 2 and C - 1, must be greater than 50 cm (19.7 in.). Lake trout open from 3rd Sat. in May - Sept. 30. Lake trout - none between 40-55 cm (15.7-21.7 in.).
Jack Lake - Burleigh and Methuen Twp., those waters lying within Lots 22 to 25 in Con. 8, and within Lots 21 to 26 in Concs. 9 and 10 all in Methuen Twp.	Fish sanctuary - no fishing from Apr. 1 - Fri. before 3rd Sat. in May.	Lake Dore (45°37'N., 77°08'W.) - North Algona - Wilberforce Twp.	Walleye S - 2 and C - 1, must be greater than 50 cm (19.7 in.).
Jamieson Lake - Dungannon Twp.	Fish sanctuary - no fishing from Jan. 1 - Fri. before 3rd Sat. in May & Dec. 1 - Dec. 31. Lake trout - none between 40-55 cm (15.7-21.7 in.).	Lake Joseph and Little Lake Joseph - Humphrey and Medora Twp.	Fish sanctuary - no fishing from Jan. 1 - Feb. 14.
Jeffrey Lake - Faraday Twp.	Fish sanctuary - no fishing from Jan. 1 - Fri. before 3rd Sat. in May & Oct. 1 - Dec. 31. Lake trout - none between 40-55 cm (15.7-21.7 in.).	Lake St. Peter - McClure Twp.	Only one line may be used when angling through the ice. Lake trout - none between 33-40 cm (13-15.7 in.).
Jimmies Lake - Dungannon Twp.	Live fish may not be used as bait or possessed for use as bait.	L'Amable Lake - Faraday Twp.	Fish sanctuary - no fishing from Jan. 1 - Fri. before 3rd Sat. in May & Dec. 1 - Dec. 31.
John Lake - Limerick Twp.	Lake trout open from 3rd Sat. in May - Sept. 30.	Laurier Lake - Laurier Twp.	Live fish may not be used as bait or possessed for use as bait.
Johnson Lake - Havelock Twp.	Only one line may be used when angling through the ice. Lake trout - none between 40-55 cm (15.7-21.7 in.).	Lavallee Lake - Faraday Twp.	Fish sanctuary - no fishing from Jan. 1 - Fri. before 3rd Sat. in May & Dec. 1 - Dec. 31. Lake trout - none between 40-55 cm (15.7-21.7 in.).
Johnson Lake - Wicklow Twp.	Live fish may not be used as bait or possessed for use as bait.	Limerick Lake - Limerick Twp.	Only one line may be used when angling through the ice. Lake trout - none between 40-55 cm (15.7-21.7 in.).
Joly Creek (Inlet Creek) - from Bernard Lake upstream to Strong/Joly Twp. boundary	Fish sanctuary - no fishing from Apr. 1 - May 31.	Limestone Lake - Mayo Twp.	Only one line may be used when angling through the ice. Lake trout - none between 40-55 cm (15.7-21.7 in.).
		Little Beaver Lake - Ballantyne Twp.	Live fish may not be used as bait or possessed for use as bait.

## EXCEPTIONS TO ZONE 15 REGULATIONS

WATERBODY	EXCEPTION DETAILS		
Little Boshkung Lake - Minden Twp.	Only one line may be used when angling through the ice. Lake trout - none between 40-55 cm (15.7-21.7 in.).	Madawaska River - from Mountain Chute Hydro Dam to Lots 17-19, Conc. I, Brougham Twp. and Lots 17-20, Conc. IX, North Canonto Twp.	Fish sanctuary - no fishing from Mar. 1 - Fri. before 3rd Sat. in May.
Little Butt Lake (45°38'N., 79°02'W.) - Butt Twp.	Live fish may not be used as bait or possessed for use as bait.	Madawaska River - from the bridge on Hwy. 62 at Combermere south to the bridge crossing at Madawaska River at Lot 24, Conc. XVIII, Raglan Twp. on Hwy. 515.	Fish sanctuary - no fishing from Mar. 1 - Fri. before 3rd Sat. in May.
Little Clean Lake - Eyre Twp.	Lake trout open from Jan. 1 - June 30.	Madawaska River - Griffith and Matawatchesan Twps.	Fish sanctuary - no fishing from Mar. 1 - Fri. before 3rd Sat. in May.
Little Crooked Lake - Dickson Twp.	Only artificial lures may be used. Brook trout S - 2 and C - 2.	Madawaska River - McNabb Twp., downstream from the Stewartville Hydro Dam, including Lots 9 to 13 in Conc. VI.	Fish sanctuary - no fishing from Mar. 1 - Fri. before 3rd Sat. in May.
Little Lake Clear - Sebastopol Twp.	Walleye S - 2 and C - 1, must be greater than 50 cm (19.7 in.). Lake trout open from 3rd Sat. in May - Sept. 30. Lake trout - none between 40-55 cm (15.7-21.7 in.).	Madawaska River - upstream of Mountain Chute Dam (45°12'N., 76°54'W.) and downstream of Highland Falls (45°15'N., 77°11'W.) and including Black Donald Lake (45°13'N., 76°56'W.) and Centennial Lake (45°09'N., 77°04'W.).	Walleye S - 2 and C - 1, must be greater than 50 cm (19.7 in.).
Little Meach Lake - McClure Twp.	Live fish may not be used as bait or possessed for use as bait. Brook trout open from 4th Sat. in Apr. - Sept. 30. Brook trout must be greater than 28 cm (11 in.).	Madawaska River (Upper) - from the village of Whitney to the Hamlet of Madawaska.	Walleye open from 3rd Sat. in May - Nov. 30.
Little Mykiss Lake - Preston Twp.	Fish sanctuary - closed all year.	Madawaska River, Calabogie Lake west of line from Nettleton's Bay to Barrett's Point, and inflowing streams - Bagot and Blithfield Twps.	Fish sanctuary - no fishing from Mar. 1 - Fri. before 3rd Sat. in May.
Little Nelson Lake - Finlayson Twp.	Live fish may not be used as bait or possessed for use as bait.	Magnetawan River - village of Magnetawan - Chapman Twp.	Fish sanctuary - no fishing from May 1 - June 15.
Little Whetstone Lake - Proudfoot Twp.	Live fish may not be used as bait or possessed for use as bait.	Major Lake - Murchison Twp.	Fish sanctuary - closed all year.
Livingstone Lake - Livingstone Twp.	Only one line may be used when angling through the ice. Lake trout - none between 40-55 cm (15.7-21.7 in.).	Margaret Lake - Ridout Twp.	Lake trout open from 3rd Sat. in May - Sept. 30.
Lobster Lake - Airy Twp.	Only one line may be used when angling through the ice. Lake trout - none between 40-55 cm (15.7-21.7 in.).	Marsden Lake - Eyre, Guilford and Havelock Twps.	Only one line may be used when angling through the ice. Lake trout - none between 40-55 cm (15.7-21.7 in.).
Lonesome Lake - Murchison Twp.	Live fish may not be used as bait or possessed for use as bait.	Martencamp Lake - Finlayson Twp.	Live fish may not be used as bait or possessed for use as bait.
Long Lake - Burleigh Twp.	Only one line may be used when angling through the ice. Lake trout - none between 33-40 cm (13-15.7 in.).	McCauley Lake - Airy and Murchison Twps.	Only one line may be used when angling through the ice. Lake trout - none between 33-40 cm (13-15.7 in.).
Long Lake (45°50'N., 79°15'W.) - Joly Twp.	Live fish may not be used as bait or possessed for use as bait.	McFadden (Crozier) Lake - McClintock Twp.	Lake trout open from 3rd Sat. in May - Sept. 30.
Long Lake (45°51'N., 79°12'W.) - Joly Twp.	Live fish may not be used as bait or possessed for use as bait.	McGuire Lake (45°44'N., 79°05'W.) - Butt Twp.	Live fish may not be used as bait or possessed for use as bait.
Long Lake (Oliphant Lake) - Proudfoot Twp.	Lake trout open from 3rd Sat. in May - Sept. 30.	McKenzie Lake - Sabine and McClure Twps.	Only one line may be used when angling through the ice. Lake trout - none between 33-40 cm (13-15.7 in.).
Lost Lake - Ridout Twp.	Live fish may not be used as bait or possessed for use as bait.	Meach Lake - McClure Twp.	Live fish may not be used as bait or possessed for use as bait. Brook trout open from 4th Sat. in Apr. - Sept. 30. Brook trout must be greater than 28 cm (11 in.).
Loucks Lake - Burleigh Twp.	Only one line may be used when angling through the ice. Lake trout - none between 33-40 cm (13-15.7 in.).	Meadow Lake - Sebastopol Twp.	Walleye S - 2 and C - 1, must be greater than 50 cm (19.7 in.).
Lowery Lake (Bluerock Lake) - Monmouth Twp.	Live fish may not be used as bait or possessed for use as bait.		
Lyell Lake (Cross Lake) - Lyell Twp.	Only one line may be used when angling through the ice. Lake trout - none between 40-55 cm (15.7-21.7 in.).		
MacDonald Lake - Havelock Twp.	Lake trout open from Jan. 1 - June 30.		
Madawaska River - Bagot Twp., Lots 17 and 18, Concs. IX and X.	Fish sanctuary - no fishing from Mar. 1 - Fri. before 3rd Sat. in May.		

## EXCEPTIONS TO ZONE 15 REGULATIONS

WATERBODY	EXCEPTION DETAILS	WATERBODY	EXCEPTION DETAILS
Mephisto Lake - Cashel Twp.	Only one line may be used when angling through the ice. Lake trout - none between 40-55 cm (15.7-21.7 in.).	Muskoka River - including the North Muskoka River (Town of Bracebridge) from Bracebridge Falls downstream to the mouth of the Muskoka River at Lake Muskoka including the main channel to the green lighted buoy (E.E.1) and the secondary channel known as the Gap to the red lighted buoy (E.C.2); and the south Muskoka River (Village of Muskoka Falls) from the South Falls downstream to the confluence of the north and south branches of the Muskoka River.	Fish sanctuary - no fishing from Apr. 1 - June 15.
Millichamp Lake - McClintock Twp.	Live fish may not be used as bait or possessed for use as bait.	Muskrat River - Renfrew County, from Hwy. 17 downstream through the City of Pembroke to its confluence with the Ottawa River.	Fish sanctuary - no fishing from Apr. 1 - Fri. before 3rd Sat. in May.
Miskokway Lake (Simikoka Lake) - Burton and Harrison Twps.	Fish sanctuary - no fishing from Jan. 1 - Fri. before 3rd Sat. in May & Dec. 1 - Dec. 31.	Mykiss Lake - Preston Twp.	Fish sanctuary - closed all year.
Mississauga Lake - Cavendish Twp.	Fish sanctuary - no fishing from Jan. 1 - Fri. before 3rd Sat. in May & Dec. 1 - Dec. 31.	Nabdoe Lake - Butt Twp.	Live fish may not be used as bait or possessed for use as bait.
Mitchell Lake - McClure Twp.	Live fish may not be used as bait or possessed for use as bait. Brook trout open from 4th Sat. in Apr. - Sept. 30. Brook trout must be greater than 28 cm (11 in.).	Nelson Lake - Finlayson Twp.	Brook trout open from 4th Sat. in Apr. - Sept. 30.
Moose Lake - Guilford and Harburn Twps.	Only one line may be used when angling through the ice. Lake trout - none between 40-55 cm (15.7-21.7 in.).	Niger Lake - McClintock Twp.	Live fish may not be used as bait or possessed for use as bait.
Mountain Lake - Cardiff Twp.	Lake trout open from 3rd Sat. in May - Sept. 30.	Nightfall Lake - McCraney Twp.	Live fish may not be used as bait or possessed for use as bait.
Mountain Lake - Minden Twp.	Only one line may be used when angling through the ice. Lake trout - none between 40-55 cm (15.7-21.7 in.).	Nogies Creek - Galway and Harvey Twps., from Bass Lake Dam to Nogies Creek Dam.	Fish sanctuary - closed all year.
Mud Lake - Sebastopol Twp.	Walleye S - 2 and C - 1, must be greater than 50 cm (19.7 in.).	No-name Lake - Sherborne Twp.	Live fish may not be used as bait or possessed for use as bait.
Mud Lake (45°49'N., 79°09'W.) - Paxton Twp.	Fish sanctuary - no fishing from Jan. 1 - Fri. before 4th Sat. in Apr. Live fish may not be used as bait or possessed for use as bait.	North Lake - Harburn Twp.	Lake trout open from 3rd Sat. in May - Sept. 30.
Murphy's (Arabis) Lake - Burns Twp.	Fish sanctuary - no fishing from Jan. 1 - Fri. before 3rd Sat. in May & Dec. 1 - Dec. 31. Brook trout must be greater than 28 cm (11 in.).	North Lake - Proudfoot Twp. (45°43'17" N., 79°11'49" W.).	Lake trout open from 3rd Sat. in May - Sept. 30.
		North Magnetawan River - Armour, Proudfoot and Strong Twps., from the bridge between Lots 30 and 31 in Strong Twp. to Pickerel Lake.	Fish sanctuary - no fishing from Apr. 1 - Fri. before 3rd Sat. in May.
		North Moonbeam Lake (Sawlog Lake) - Murchison Twp.	Live fish may not be used as bait or possessed for use as bait.

## Working Together to Bring Back a Part of Ontario's Natural Heritage

### Lake Ontario Atlantic Salmon Restoration Program

Many partners are working together to restore Atlantic salmon to Lake Ontario. A state-of-the-art provincial hatchery – Normandale Fish Culture Station – is producing fish for release in restoration streams. Schools and outdoor education centres are raising Atlantic salmon in the classroom, giving students a hands-on lesson in conservation. Some 150 stream habitat improvement projects have been completed. Field crews are monitoring streams for adults returning to spawn and for signs that young Atlantic salmon are again calling Lake Ontario streams home.

Anglers can do their part by getting involved in local restoration projects.

[bringbackthesalmon.ca](http://bringbackthesalmon.ca)



ZONE 15





## EXCEPTIONS TO ZONE 15 REGULATIONS

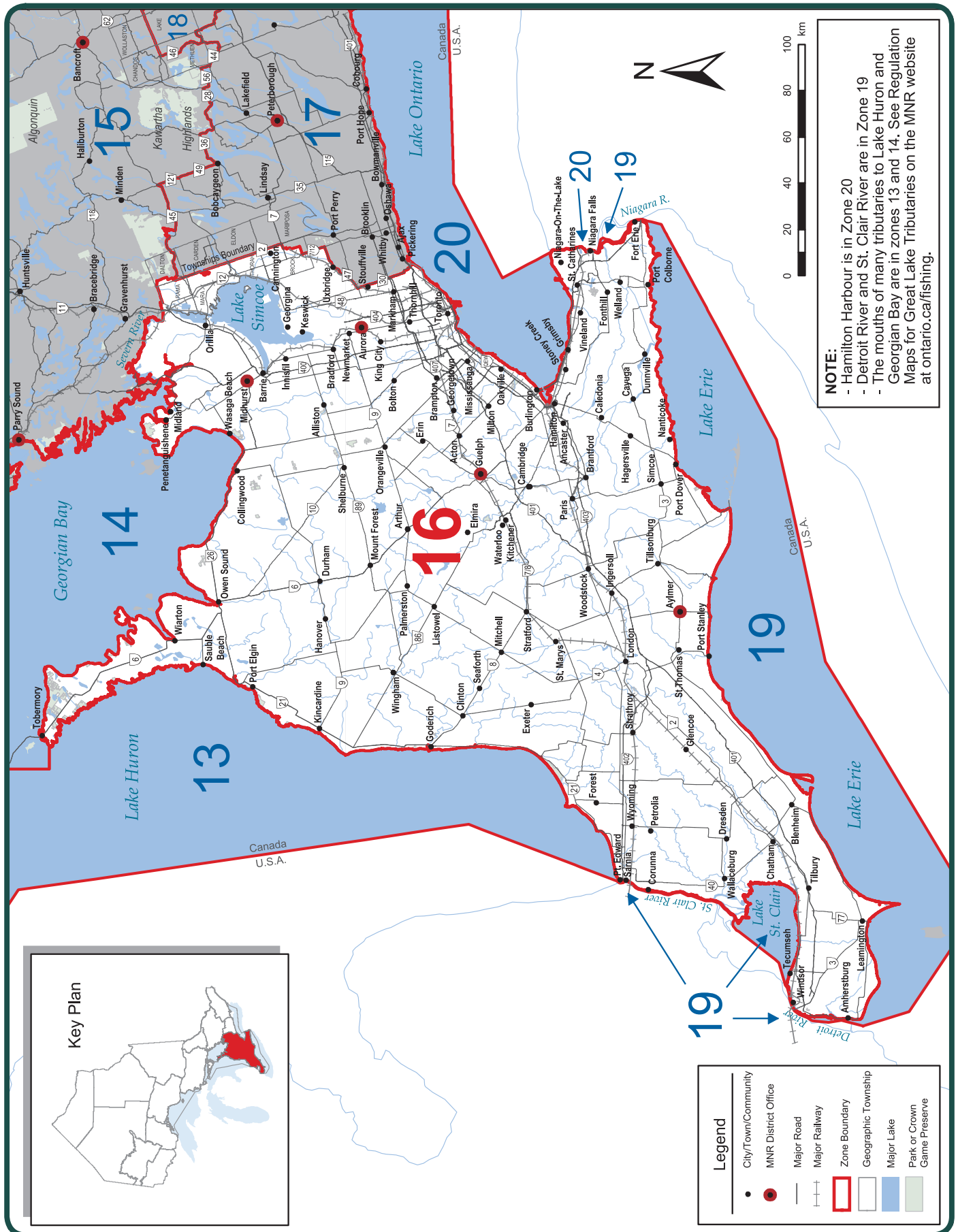
WATERBODY	EXCEPTION DETAILS	WATERBODY	EXCEPTION DETAILS
Nunikani Lake - Sherborne Twp.	Only one line may be used when angling through the ice. Lake trout - none between 40-55 cm (15.7-21.7 in.).	Raven Lake - Sherborne Twp.	Only one line may be used when angling through the ice. Lake trout - none between 40-55 cm (15.7-21.7 in.).
Opeongo River - Preston Twp., from immediately downstream from the dam at Annie Bay of Opeongo Lake to 300 m (985 ft.) downstream.	Fish sanctuary - closed all year.	Red Chalk Lake - Ridout Twp.	Lake trout open from 3rd Sat. in May - Sept. 30.
Otter Creek - Sabine Twp.	Fish sanctuary - no fishing from Jan. 1 - Fri. before 4th Sat. in Apr. & Dec. 1 - Dec. 31. Lake trout - none between 40-55 cm (15.7-21.7 in.).	Red Deer Lake (45°53'N., 79°13'W.) - Laurier Twp.	Live fish may not be used as bait or possessed for use as bait.
Otter Creek (Lower Hay Lake) - Airy Twp., south of the Hay Lake Dam.	Fish sanctuary - no fishing from Jan. 1 - Fri. before 4th Sat. in Apr. & Dec. 1 - Dec. 31. Lake trout - none between 40-55 cm (15.7-21.7 in.).	Rence Lake - Lawrence Twp.	Only artificial lures may be used. Brook trout S - 2 and C - 2, must be greater than 36 cm (14 in.).
Otter Lake - Foley Twp.	Lake trout open from 3rd Sat. in May - Sept. 30. Lake trout - none between 40-55 cm (15.7-21.7 in.).	Rock Lake - Nightingale Twp.	Lake trout - none between 40-55 cm (15.7-21.7 in.).
Oxtongue Lake - McClintlock Twp.	Only one line may be used when angling through the ice. Lake trout - none between 40-55 cm (15.7-21.7 in.).	Rocky Lake - Mayo Twp.	Live fish may not be used as bait or possessed for use as bait. Brook trout open from 4th Sat. in Apr. - Sept. 30. Brook trout must be greater than 28 cm (11 in.).
Paisley Lake - Joly Twp.	Live fish may not be used as bait or possessed for use as bait.	Roger Lake - Livingstone Twp.	Live fish may not be used as bait or possessed for use as bait.
Papineau Lake - Wicklow and Bangor Twps.	Only one line may be used when angling through the ice. Lake trout - none between 40-55 cm (15.7-21.7 in.).	Round Lake - Hagarty and Richards Twps.	Only one line may be used when angling through the ice. Lake trout - none between 40-55 cm (15.7-21.7 in.).
Paudash Lake - Cardiff Twp.	Only one line may be used when angling through the ice. Lake trout - none between 40-55 cm (15.7-21.7 in.).	Royal Lake (45°49'N., 79°08'W.) - Paxton Twp.	Fish sanctuary - no fishing from Jan. 1 - Fri. before 4th Sat. in Apr. Live fish may not be used as bait or possessed for use as bait.
Paugh Lake - Burns and Sherwood Twps.	Only one line may be used when angling through the ice. Lake trout - none between 40-55 cm (15.7-21.7 in.).	Runaround Lake - Anstruther Twp.	Live fish may not be used as bait or possessed for use as bait.
Peyton Lake - Joly and Paxton Twps.	Live fish may not be used as bait or possessed for use as bait.	Salmon Lake (44°49'N., 78°27'W.) - Cavendish Twp.	Only one line may be used when angling through the ice. Lake trout - none between 40-55 cm (15.7-21.7 in.).
Pickarel River - from the first set of rapids downstream of the lake at 45°59'45"N., 80°21'W. downstream to Georgian Bay and including those parts of the Pickarel River known as Cantin Lake, Trestle Gully Lake, Deep Bay, Muskrat Bay and David's Bay.	Muskellunge must be greater than 122 cm (48 in.).	Scott Lake - Peck Twp.	Only artificial lures may be used. Brook trout S - 2 and C - 2.
Piglet Lake - Maria Twp.	Fish sanctuary - no fishing from Jan. 1 - Fri. before 3rd Sat. in May & Dec. 1 - Dec. 31.	Shallnot Lake - Clancy Twp.	Fish sanctuary - closed all year.
Pine Lake - Butt Twp.	Live fish may not be used as bait or possessed for use as bait.	Sherborne Lake - Sherborne Twp.	Lake trout open from 3rd Sat. in May - Sept. 30.
Pine Lake - Harcourt Twp.	Lake trout open from 3rd Sat. in May - Sept. 30.	Shoelace Lake - Sherborne Twp.	Live fish may not be used as bait or possessed for use as bait.
Pine Lake - Oakley Twp.	Lake trout open from 3rd Sat. in May - Sept. 30.	Silent Lake - Cardiff Twp.	Only one line may be used when angling through the ice. Lake trout - none between 40-55 cm (15.7-21.7 in.).
Presto Lake - Preston Twp.	Fish sanctuary - closed all year.	Six Mile Creek (Bennett's Creek) - Watt Twp., Three Mile Lake to Muskoka Road 35.	Fish sanctuary - no fishing from Apr. 1 - Fri. before 3rd Sat. in May.
Purdy Lake - Bangor Twp.	Only one line may be used when angling through the ice. Lake trout - none between 40-55 cm (15.7-21.7 in.).	Skeleton Lake - Cardwell, Sisted, Stephenson and Watts Twps.	Only one line may be used when angling through the ice. Lake trout - none between 40-55 cm (15.7-21.7 in.).
Pusey Lake (Dark Lake) - Cardiff and Monmouth Twps.	Lake trout open from 3rd Sat. in May - Sept. 30. Lake trout - none between 40-55 cm (15.7-21.7 in.).	Slipper Lake - Havelock Twp.	Fish sanctuary - no fishing from Jan. 1 - Fri. before 3rd Sat. in May & Dec. 1 - Dec. 31. Live fish may not be used as bait or possessed for use as bait. Brook trout must be greater than 28 cm (11 in.).
		Smoke Lake - Peck Twp.	Lake trout - none between 40-55 cm (15.7-21.7 in.).
		Solitaire Lake - Sinclair Twp.	Lake trout open from 3rd Sat. in May - Sept. 30.
		South Tasso Lake - Finlayson Twp.	Lake trout open from 3rd Sat. in May - Sept. 30.

## EXCEPTIONS TO ZONE 15 REGULATIONS

WATERBODY	EXCEPTION DETAILS	WATERBODY	EXCEPTION DETAILS
South Wildcat Lake - Havelock Twp.	Live fish may not be used as bait or possessed for use as bait. Lake trout open from 3rd Sat. in May - Sept. 30.	Trout Lake (45°35'N., 80°10'W.) - East Burpee Twp.	Fish sanctuary - no fishing from Jan. 1 - Fri. before 3rd Sat. in May & Dec. 1 - Dec. 31.
Soyers Lake - Minden Twp.	Only one line may be used when angling through the ice. Lake trout - none between 40-55 cm (15.7-21.7 in.).	Trout Lake (45°48'N., 79°08'W.) - Paxton Twp.	Fish sanctuary - no fishing from Jan. 1 - Fri. before 4th Sat. in Apr. Live fish may not be used as bait or possessed for use as bait.
Spider Lake - Cowper Twp.	Lake trout - none between 40-55 cm (15.7-21.7 in.).	Twelve Mile Lake - Minden Twp.	Only one line may be used when angling through the ice. Lake trout - none between 40-55 cm (15.7-21.7 in.).
Spring Lake (Fowke Lake) - Lount Twp.	Lake trout open from 3rd Sat. in May - Sept. 30.	Two Island Lake - Dudley Twp.	Lake trout open from 3rd Sat. in May - Sept. 30.
St. Nora Lake - Sherborne Twp.	Only one line may be used when angling through the ice. Lake trout - none between 40-55 cm (15.7-21.7 in.).	Two Rivers Lake - Canisbay Twp.	Lake trout - none between 40-55 cm (15.7-21.7 in.).
Stethan Lake - Anstruther Twp.	Live fish may not be used as bait or possessed for use as bait.	Upper Oxbow Lake - Finlayson Twp.	Live fish may not be used as bait or possessed for use as bait.
Stick Lake - Anstruther Twp.	Live fish may not be used as bait or possessed for use as bait.	Victoria Lake - Clancy and Murchison Twp.	Only one line may be used when angling through the ice. Lake trout - none between 40-55 cm (15.7-21.7 in.).
Stocking Lake - Havelock Twp.	Fish sanctuary - no fishing from Jan. 1 - Fri. before 3rd Sat. in May & Dec. 1 - Dec. 31. Live fish may not be used as bait or possessed for use as bait. Brook trout must be greater than 28 cm (11 in.).	Wahwashkesh (Deer) Lake - Burton and McKenzie Twp.	Fish sanctuary - no fishing from Jan. 1 - Fri. before 3rd Sat. in May & Dec. 1 - Dec. 31. Lake trout - none between 40-55 cm (15.7-21.7 in.).
Stoney Lake (45°48'N., 79°08'W.) - Paxton Twp.	Fish sanctuary - no fishing from Jan. 1 - Fri. before 4th Sat. in Apr. Live fish may not be used as bait or possessed for use as bait.	Waterloo Lake - Clara Twp.	Only one line may be used when angling through the ice. Lake trout - none between 40-55 cm (15.7-21.7 in.).
Stoplog Lake - Burleigh Twp.	Fish sanctuary - no fishing from Jan. 1 - Fri. before 3rd Sat. in May & Dec. 1 - Dec. 31. Lake trout - none between 40-55 cm (15.7-21.7 in.).	Welcome Lake - Lawrence and Nightingale Twp.	Only artificial lures may be used. Brook trout S - 2 and C - 2, must be greater than 36 cm (14 in.).
Stormy Lake - Glamorgan Twp.	Lake trout open from 3rd Sat. in May - Sept. 30.	Wendigo Lake - Clara Twp.	Only one line may be used when angling through the ice. Brook trout must be greater than 28 cm (11 in.). Lake trout - none between 40-55 cm (15.7-21.7 in.).
Stringer Lake - Lawrence Twp.	Fish sanctuary - closed all year.	Westward Lake - Peck Twp.	Only artificial lures may be used. Brook trout S - 2 and C - 2, must be greater than 46 cm (18.1 in.).
Stubinski Lake - Brougham Twp.	Live fish may not be used as bait or possessed for use as bait.	Whetstone Lake - Proudfoot Twp.	Live fish may not be used as bait or possessed for use as bait.
Sucker Creek - Wilson Twp.	Fish sanctuary - no fishing from Apr. 1 - Fri. before 3rd Sat. in May.	Whitefish Lake - Canisbay, Sproule and Nightingale Twp.	Lake trout - none between 40-55 cm (15.7-21.7 in.).
Sucker Lake - Anstruther Twp.	Only one line may be used when angling through the ice. Lake trout - none between 40-55 cm (15.7-21.7 in.).	Whitefish Lake - Humphrey Twp.	Only one line may be used when angling through the ice. Lake trout - none between 40-55 cm (15.7-21.7 in.).
Sud Lake - McClure Twp.	Brook trout open from 4th Sat. in Apr. - Sept. 30.	Wicklow Lake - Wicklow Twp.	Live fish may not be used as bait or possessed for use as bait.
Sunrise Lake - Livingstone Twp.	Live fish may not be used as bait or possessed for use as bait.	Wilbur Lake - McClintock Twp.	Live fish may not be used as bait or possessed for use as bait.
Tallan Lake - Chandos Twp.	Fish sanctuary - no fishing from Jan. 1 - Fri. before 4th Sat. in May & Dec. 1 - Dec. 31. Lake trout - none between 40-55 cm (15.7-21.7 in.).	Windfall Lake (45°45'N., 79°06'W.) - Butt Twp.	Live fish may not be used as bait or possessed for use as bait.
Tea Lake - Peck Twp.	Lake trout - none between 40-55 cm (15.7-21.7 in.).	Wollaston Lake - Wollaston Twp.	Only one line may be used when angling through the ice. Lake trout - none between 33-40 cm (13-15.7 in.).
Three Legged Lake - Foley and Cowper Twp.	Lake trout open from 3rd Sat. in May - Sept. 30. Lake trout - none between 40-55 cm (15.7-21.7 in.).	York River - from Hamlet of Radcliffe/ Mayhews Landing downstream to a line between the points of land at the confluence with Negeek Lake on the Madawaska River (Lots 10 and 11, Conc. 1 of Radcliffe Twp.).	Fish sanctuary - no fishing from Mar. 1 - Fri. before 3rd Sat. in May.
Thumb Lake - McClintock Twp.	Live fish may not be used as bait or possessed for use as bait.	Yuill Lake - Wicklow Twp.	Live fish may not be used as bait or possessed for use as bait.
Tommies Lake - Cashel Twp.	Live fish may not be used as bait or possessed for use as bait.		

# FISHERIES MANAGEMENT ZONE 16

ZONE 16



## ZONE 16 SEASONS AND LIMITS

SPECIES	OPEN SEASONS	LIMITS	SPECIES	OPEN SEASONS	LIMITS
Walleye & Sauger <i>or any combination</i>	Jan. 1 to Mar. 15 & 2nd Sat. in May to Dec. 31	S - 4; not more than 1 greater than 46 cm (18.1 in.) C - 2; not more than 1 greater than 46 cm (18.1 in.)	Brown Trout*	4th Sat. in Apr. to Sept. 30	S - 5 C - 2
Largemouth & Smallmouth Bass <i>or any combination</i>	4th Sat. in June to Nov. 30	S - 6 C - 2	Rainbow Trout*	4th Sat. in Apr. to Sept. 30	S - 2 C - 1
Northern Pike	Jan. 1 to Mar. 31 & 2nd Sat. in May to Dec. 31	S - 6 C - 2	Lake Trout*	Jan. 1 to Sept. 30	S - 2 C - 1
Muskellunge	1st Sat. in June to Dec. 15	S - 1; must be greater than 91 cm (36 in.) C - 0	Splake*	Open all year	S - 5 C - 2
Yellow Perch	Open all year	S - 50 C - 25	Pacific Salmon*	4th Sat. in Apr. to Sept. 30	S - 5 C - 2
Crappie	Open all year	S - 30 C - 10	Atlantic Salmon*	Closed all year	
Sunfish	Open all year	S - 50 C - 25	Lake Whitefish	Open all year	S - 12 C - 6
Brook Trout*	4th Sat. in Apr. to Sept. 30	S - 5 C - 2	Lake Sturgeon	Closed all year	
			Channel Catfish	Open all year	S - 12 C - 6

\*Aggregate limits apply to these species. See page 7 for full details.  
**Lake Simcoe has regulations that are different than the zone-wide regulations. Please see exceptions to Zone 16 regulations for details.**

## ADDITIONAL ZONE 16 FISHING OPPORTUNITIES

**Walleye open all year, S - 6, C - 2, no size limits.**

**Chenail Ecarte** - from the mouth of the Chenail Ecarte at Lake St. Clair to the mouth of the Sydenham River.

**Sydenham River** - from the mouth of the Sydenham River at the Chenail Ecarte to the downstream side of the St. George Street Bridge in the Town of Dresden.

**Thames River** - from the mouth of the Thames River at Lake St. Clair to the downstream side of the Keil Street Bridge in the Municipality of Chatham.

**Brook trout open all year**

**Bells Lake** - Grey County

**Rainbow trout open all year, S - 5, C - 2**

**Allan Park Trout Pond** - Bentinck Twp.

**Rainbow trout and Brown trout open all year, S - 5, C - 2**

**Big Creek** - Walsingham Twp., downstream from Regional Road 21 to Long Point Bay of Lake Erie.

**North Thames River (main branch only)** - Middlesex County

**Rainbow trout, Brown trout and Pacific salmon extended fall season (4th Sat. in Apr. to Dec. 31)**

**Bayfield River** - Goderich and Stanley Twps. from Hwy. 4 to the downstream side of the Hwy. 21 bridge (Huron County).

**Beaver River** - Collingwood Twp. from the Thornbury Dam to Georgian Bay (Grey County).

**Big Creek** - Walsingham Twp., south of the Quance Dam to Regional Road 21 at Lynedoch.

**Big Otter Creek** - Bayham Twp. (Elgin County).

**Bighead River** - St. Vincent Twp. (Grey County).

**Bronte Creek** - Town of Oakville from Hwy. 2 upstream to the south side of Hwy. 407.

**Credit River and tributaries** - from the south side of Britannia Road in the City of Mississauga upstream to the south side of the Hwy. 407 Bridge in the City of Brampton.

**Don River and tributaries** - upstream from Eglinton Ave. in the City of Toronto to the south side of Hwy. 407 in the Regional Municipality of York.

**Grand River** - from a line across the Grand River in Paris at 100 m (328 ft.) downstream of the Hwy. 2 bridge to the edge of Lake Erie (see exceptions for catch and possession limits).

**Hog Creek** - Tay Twp. from the C.P.R. bridge (Lot 10, Conc. 6) downstream (north) to Georgian Bay (Simcoe County).

**Humber River and tributaries** - upstream from Eglinton Ave. in the City of Toronto to the south side of the Hwy. 407 bridge in the Regional Municipality of York.

**Little Otter Creek** - East branch of Big Otter Creek in Bayham Twp.

**Little Sauble River** - Bruce Twp. from Hwy. 21 to Lake Huron (Bruce County).

**Continued on next page**

## A Message from Ontario's Conservation Officers

**It is your responsibility to know what is in your bait bucket. The only live fish that may be lawfully possessed for use as bait are baitfish.**

1-877-TIPS-MNR (847-7667)





## ADDITIONAL ZONE 16 FISHING OPPORTUNITIES

Rainbow trout, Brown trout and Pacific salmon extended fall season (4th Sat. in Apr. to Dec. 31) continued.

**Maitland River** - Colborne, Goderich, Hullett, East and West Wawanosh, Turnberry twps. between County Road 4 and the downstream side of the Hwy. 21 bridge (Huron County).

**Nine Mile (Lucknow) River** - Ashfield and West Wawanosh Twps. between County Road 86 and Lake Huron.

**North Creek** - Middleton Twp. downstream of Hwy 3.

**Rouge River** - from Hwy. 2 in the City of Toronto upstream to the south side of Hwy. 407 in the Town of Markham.

**Sauble River** - Amabel Twp. from the lowest ledge of Sauble Falls 440 m (1,443 ft.) downstream to a line drawn perpendicular to the river's current.

**Saugeen River** - Arran, Amabel, Brant, Elderslie and Saugeen Twps. and in the Town of Walkerton and the Village of Paisley, between the Truax Dam (Walkerton) and the westerly edge of the concrete abutments downstream of Denny's Dam.

**Sixteen Mile Creek (Oakville Creek) and tributaries** - Town of Oakville from Hwy. 2 upstream to the south side of Hwy. 407.

**Sturgeon River and tributaries** - Tay and Oro-Medonte Twps. (Simcoe County) - including the mouth of the Sturgeon River at Georgian Bay.

**Young's Creek** - from the dam on Lot 23, Conc. III to the downstream side of the Front Road bridge.

## Rainbow trout, Brown trout and Pacific salmon open all year

**Black Creek** - City of Nanticoke from Hwy. 3 to the junction with the Lynn River.

**Bronte Creek** - Town of Oakville from Hwy. 2 to Lake Ontario.

**Credit River and tributaries** - City of Mississauga from the south side of Hwy. 403 bridge downstream to Lake Ontario.

**Don River and tributaries** - City of Toronto from Lake Ontario upstream to Eglinton Avenue.

**Fifteen Mile Creek** - City of St. Catharines and town of Lincoln between the Queen Elizabeth Way and Lake Ontario.

**Forty Mile Creek** - Town of Grimsby between the Queen Elizabeth Way and Lake Ontario.

**Grindstone Creek** - City of Burlington from Hwy. 2 (Plains Road) to Hamilton Harbour of Lake Ontario - City of Hamilton and Region of Halton.

**Highland Creek** - City of Toronto from the downstream edge of the Hwy. 2 (Kingston Road) bridge to Lake Ontario.

**Humber River** - City of Toronto between Eglinton Ave. and Lake Ontario.

**Nottawasaga River** - from the Boyne River downstream (north) to Georgian Bay.

**Rouge River** - City of Toronto between Hwy. 2 and Lake Ontario.

**Sixteen Mile (Oakville) Creek** - Town of Oakville from Hwy. 2 to Lake Ontario.

**Sixteen Mile Creek** - Town of Lincoln between the Queen Elizabeth Way and Lake Ontario.

**Spencer Creek** - City of Hamilton from Hwy. 102 (Cootes Dr.) to Lake Ontario.

**Thames River (main branch only)** - Elgin County and Middlesex County and the Municipality of Chatham-Kent.

**Trout Pond of Waterford Ponds** - City of Nanticoke.

**Twelve Mile Creek (Zone 20)** - City of St. Catharines between Lakeport Road and Lake Ontario.

**Twenty Mile Creek** - Town of Lincoln between the Queen Elizabeth Way and Lake Ontario.

**Young's Creek (Ryerse Creek)** - Woodhouse Twp., from the downstream side of the Front Road bridge to Lake Erie at Port Ryerse.

**Note:** the mouths of many tributaries to Lake Huron and Georgian Bay are in Zones 13 and 14 where the season for rainbow trout, brown trout and Pacific salmon is open all year. For more information see regulation maps for Great Lakes tributaries on MNR's website at [ontario.ca/fishing](http://ontario.ca/fishing).

## EXCEPTIONS TO ZONE 16 REGULATIONS

WATERBODY	EXCEPTION DETAILS	WATERBODY	EXCEPTION DETAILS
Bayfield River on upstream side of Hwy. 21 bridge in Huron County.	Fish sanctuary - no fishing from Jan. 1 - Fri. before 4th Sat. in Apr.	Bradleys Creek - Yarmouth Twp., from the Elgin County Road 35 dam to Catfish Creek.	Fish sanctuary - no fishing from Jan. 1 - Fri. before 4th Sat. in Apr.
Bayfield River Tributaries - Huron County.	Fish sanctuary - no fishing from Jan. 1 - Fri. before 4th Sat. in Apr. & Oct. 1 - Dec. 31.	Bronte Creek - City of Burlington and Flamorough Twp., from the C.P.R. track in the Village of Progreston downstream to the south side of Hwy. 407, including part of Limestone Creek upstream to Steeles Avenue in the Town of Milton.	Fish sanctuary - no fishing from Jan. 1 - Fri. before 4th Sat. in Apr. & Oct. 1 - Dec. 31.
Beatty Saugeen River and tributaries - Normanby, Bentinck Twps. and that part of Egremont Twp. from Hwy. 6 upstream to the dams at Orchard Park.	Fish sanctuary - no fishing from 4th Sat. in Apr. - May 31.	Bruce and Grey Counties (inland rivers/streams only) excluding those waters identified for this area in the Zone 16 additional fishing opportunities.	All species (except walleye and sauger, largemouth and smallmouth bass, northern pike, muskellunge and lake sturgeon) open from 4th Sat. in Apr. - Sept. 30. Walleye and sauger open from 2nd Sat. in May - Sept. 30. Largemouth and smallmouth bass open from 4th Sat. in June - Sept. 30. Northern pike open from 2nd Sat. in May - Sept. 30. Muskellunge open from 1st Sat. in June - Sept. 30.
Beaver River - Thorah Twp., from the CNR railway bridge in the town of Beaverton upstream to Hwy. 12/48.	Fish sanctuary - no fishing from Mar. 1 - Fri. before 2nd Sat. in May.	Colpoys Creek - Albemarle Twp., from the upper bridge on County Road 9 downstream to the mouth.	Fish sanctuary - closed all year.
Big Creek - Walsingham Twp., south of the Quance Dam to Regional Road 21 at Lynedoch.	Fish sanctuary - no fishing from Jan. 1 - Fri. before 4th Sat. in Apr.		
Big Creek in the Twp. of Walsingham lying southerly of the dam in the Hamlet of Teeterville to the Quance Dam in the Town of Delhi.	Fish sanctuary - no fishing from Jan. 1 - Fri. before 4th Sat. in Apr. & Oct. 1 - Dec. 31.		
Bighead River Tributaries - Sydenham, St. Vincent and Holland Twps.	Fish sanctuary - no fishing from 4th Sat. in Apr. - May 31.		
Boyne River - Tosoronto Twp., from the dam in Earl Rowe Provincial Park downstream (east) to the park boundary.	Fish sanctuary - no fishing from Jan. 1 - Fri. before 2nd Sat. in May & Oct. 1 - Dec. 31.		

## EXCEPTIONS TO ZONE 16 REGULATIONS

WATERBODY	EXCEPTION DETAILS	WATERBODY	EXCEPTION DETAILS
Credit River and tributaries - from the south side of the Britannia Road bridge in the village of Streetsville, upstream to the south side of the Old Baseline Road bridge, town of Caledon, Regional Municipalities of Peel and Halton, excluding Levi's Creek (43°37'N., 79°44'W.) and Fletchers Creek (43°37'N., 79°43'W.).	Fish sanctuary - no fishing from Jan 1 - Fri. before 4th Sat. in Apr.	Grand River: - between the West Garafraxa 2nd Line and Scotland Street in the Town of Fergus; - between Tower Street in the Town of Fergus and the Bissell Dam in Nichol Twp.; - between 100 m (328 ft.) downstream of a bridge located at the southern boundary of the Elora Gorge Conservation Area and a point 100 m (328 ft.) upstream of Pilkington 8th Line in Pilkington Twp.; - between 100 m (328 ft.) downstream of Pilkington 8th Line bridge and 100 m (328 ft.) upstream of Pilkington Twp. and Woolwich Twp. boundary line; and - between 100 m (328 ft.) downstream of Pilkington Twp. and Woolwich Twp. boundary line and 100 m (328 ft.) upstream of Hwy. 86 bridge.	Only artificial lures may be used. Only one barbless hook may be used. Brook trout S - 0 and C - 0. Brown trout S - 0 and C - 0. Rainbow trout S - 0 and C - 0.
Credit River and tributaries - from the south side of the Hwy. 403 bridge, City of Mississauga, upstream to the south side of the Britannia Road bridge in the village of Streetsville.	Fish sanctuary - no fishing from Jan. 1 - Fri. before 4th Sat. in Apr. & Aug. 15 - Dec. 31.	Grindstone Creek - Flamborough Twp. and City of Burlington, from Waterdown Road to Hwy. 2 (Plains Road).	Fish sanctuary - no fishing from Jan. 1 - Fri. before 4th Sat. in Apr. & Oct. 1 - Dec. 31.
Credit River and tributaries - from the south side of the Old Baseline Road bridge, Town of Caledon, Regional Municipality of Peel, upstream to Hwy. 9.	Fish sanctuary - no fishing from Jan. 1 - Fri. before 4th Sat. in Apr. & Oct. 1 - Dec. 31.	Gully Creek and tributaries - Goderich Twp.	Fish sanctuary - no fishing from Jan. 1 - Fri. before 4th Sat. in Apr. & Oct. 1 - Dec. 31.
Credit River and tributaries - upstream of Old Baseline Road, Town of Caledon, Regional Municipality of Peel.	Only artificial lures may be used. Only one single-pointed barbless hook may be used. Brook trout S - 0 and C - 0. Brown trout S - 0 and C - 0. Rainbow trout S - 0 and C - 0.	Humber River and tributaries - upstream from Eglinton Ave. Humber River and tributaries - upstream of Hwy. 407, Regional Municipalities of York and Peel and Counties of Dufferin and Simcoe.	Brook trout, brown trout and rainbow trout combined S - 2 and C - 1. Fish sanctuary - no fishing from Jan. 1 - Fri. before 4th Sat. in Apr. & Oct. 1 - Dec. 31.
Fisher's Creek - Walsingham Twp.	Fish sanctuary - no fishing from Jan. 1 - Fri. before 4th Sat. in Apr. & Oct. 1 - Dec. 31.	Indian Brook and tributaries - Collingwood Twp.	Fish sanctuary - no fishing from 4th Sat. in Apr. - May 31.
Galt Creek (Mill Creek) - upstream from the boundary of North Dumfries and Puslinch Twps., including Aberfoyle Creek.	Fish sanctuary - no fishing from Jan. 1 - Fri. before 4th Sat. in Apr. & Oct. 1 - Dec. 31.	Indian River - Sarawak Twp., from Georgian Bay to Indian Falls.	Fish sanctuary - no fishing from 4th Sat. in Apr. - May 31.
Gleason Brook - Keppel Twp., from the bridge on County Road 26 to the mouth.	Fish sanctuary - closed all year.	Judges Creek - Eastnor Twp. from the first falls above County Road 9 to Georgian Bay.	Fish sanctuary - no fishing from 4th Sat. in Apr. - May 31.
Grand River - between the former town of Paris (City of Brant) and Brantford from a line across the Grand River in Paris at 100 m (328 ft.) downstream of the Hwy. 2 bridge downstream to the pedestrian and service bridge that crosses the Grand River on an angle upstream (west) of the Brant Conservation Area in the City of Brantford.	Fish sanctuary - no fishing from Mar. 1 - Fri. before 4th Sat. in Apr. Only artificial lures may be used. Only one barbless hook may be used. Walleye S - 0 and C - 0. Smallmouth bass S - 0 and C - 0. Northern pike S - 0 and C - 0. Brown trout S - 0 and C - 0. Rainbow trout S - 0 and C - 0.	Keefer's Creek - between the waters edge of Owen Sound and Slattery Mills Falls - Sydenham Twp.	Fish sanctuary - no fishing from 4th Sat. in Apr. - May 31.
Grand River - from the pedestrian and service bridge that crosses the Grand River on an angle upstream (west) of the Brant Conservation Area in the City of Brantford to the edge of Lake Erie.	Brown trout and rainbow trout combined S - 1 and C - 0 from Oct. 1 - Dec. 31	Lafontaine Creek and its tributaries in the geographical Township of Tiny, County of Simcoe at 44°43'15.167"N, 80°01'48.461"W	Fish sanctuary - no fishing from Jan. 1 - Fri. before 4th Sat. in Apr.
Grand River - from the Penman Dam downstream to the William Street Bridge in the former town of Paris (City of Brant County).	Fish sanctuary - no fishing from Oct. 1 - Nov. 30.	Lakes Simcoe, Couchiching, Green River, and their tributaries, the Trent Canal System and its tributaries - downstream from Lake Couchiching to Lock 42, the Trent Canal System in Brock and Ramara Twps., and the Severn River and its tributaries (excluding the Black River) downstream from Lake Couchiching to Wasdell Falls, all within the Regional Municipalities of York, Durham and Simcoe County and The District of Muskoka.	Muskellunge closed all year. Yellow perch S - 50 in one day, possession limit of 100. Yellow perch C - 25 in one day, possession limit of 50. Lake trout open from Jan. 1 - Mar. 15 & 2nd Sat. in May - Sept. 30. Lake whitefish open from Jan. 1 - Mar. 15 & 2nd Sat. in May - Sept. 30. Lake whitefish S - 2 and C - 1. Lake herring (cisco) closed all year.
Grand River - from the water's edge of Lake Erie upstream to the dam in the Town of Caledonia - Haldimand County.	Walleye S - 4 and C - 2, any size.	Little Sauble River and tributaries - Bruce Twp., all waters upstream of a line drawn across the river at a point 180 m (590 ft.) upstream from the foot bridge in Inverhuron Provincial Park.	Fish sanctuary - no fishing from 4th Sat. in Apr. - May 31.
Grand River and its tributaries - downstream of the Onondaga and Tuscarora Twps. line to Lake Erie.	Walleye and Northern pike open from Jan. 1 - last day in Feb. & 2nd Sat. in May - Dec. 31.		

## EXCEPTIONS TO ZONE 16 REGULATIONS

WATERBODY	EXCEPTION DETAILS	WATERBODY	EXCEPTION DETAILS
Maitland River - Colborne and Goderich Twp., extending 550 m (1804 ft.) downstream from Falls Reserve Waterfall to the first natural waterfall.	Fish sanctuary - closed to night fishing from Sept. 15 - Oct. 31 (one-half hour after sunset to one-half hour before sunrise).	Park Head Creek in Amabel Twp., from the confluence of Park Head Creek with the Sauble River upstream to Bruce County Road 10.	Fish sanctuary - no fishing from 4th Sat. in Apr. - May 31.
Maitland River in Huron County - between the bridge on Hwy. 21 and the bridge on County Rd. 4.	Fish sanctuary - no fishing from Jan. 1 - Fri. before 4th Sat. in Apr.	Pefferlaw Brook in the Town of Georgina, from Hwy. 48 upstream to the dam in the village of Pefferlaw.	Fish sanctuary - no fishing from Mar. 1 - Fri. before 2nd Sat. in May.
Maitland River Tributaries in the County of Huron extending upstream from the upstream side of the bridge on Highway Number 21 to the downstream side of the bridge on Highway Number 4.	Fish sanctuary - no fishing from Jan. 1 - Fri. before 4th Sat. in Apr. & Oct. 1 - Dec. 31.	Pottawatomi River and Maxwell Creek - City of Owen Sound and Derby Twp., from the 4th Avenue West Bridge upstream to the base of the escarpment.	Fish sanctuary - no fishing from 4th Sat. in Apr. - May 31 & Sept. 1 - Sept. 30.
Meux Creek in Neustadt Village - Normanby Twp., from dam face to South Saugeen River.	Fish sanctuary - no fishing from 4th Sat. in Apr. - May 31.	Pretty River and tributaries - Collingwood and Osprey Twp.	Fish sanctuary - no fishing from 4th Sat. in Apr. - May 31.
Mill Creek and tributaries - Euphrasia and Collingwood Twp., downstream of Mitchell's Falls to the Euphrasia/Collingwood Townline.	Fish sanctuary - no fishing from 4th Sat. in Apr. - May 31.	Pretty River and tributaries - Town of Collingwood and Nottawasaga Twp.	Fish sanctuary - no fishing from Jan. 1 - Fri. before 4th Sat. in Apr. & Oct. 1 - Dec. 31.
Naftel's Creek and tributaries - Huron County.	Fish sanctuary - no fishing from Jan. 1 - Fri. before 4th Sat. in Apr. & Oct. 1 - Dec. 31.	Sangs Creek and tributaries - Arran Twp.	Fish sanctuary - no fishing from 4th Sat. in Apr. - May 31.
Nine Mile River - 100 m (328 ft.) above Port Albert Fishway - Ashfield Twp.	Fish sanctuary - no fishing from 4th Sat. in Apr. - May 15 & Sept. 1 - Nov. 30.	Saugeen River - Amabel and Saugeen Twp., Denny's Dam to to the concrete abutments downstream.	Fish sanctuary - closed to night fishing from Oct. 1 - Oct. 31 (one-half hour after sunset to one-half hour before sunrise).
Nine Mile River (Lucknow River) - Ashfield and West Wawanosh Twp., between County Road 86 and Lake Huron.	Fish sanctuary - no fishing from Jan. 1 - Fri. before 4th Sat. in Apr.	Saugeen River - Twp. of Brant in the County of Bruce, from the dam face of the Maple Hill Dam to a point 300 m (984 ft.) downstream and including the hydro-electric power channel.	Fish Sanctuary - Closed all year
Nine Mile River tributaries - Huron County, Hwy. 86 downstream to Lake Huron.	Fish sanctuary - no fishing from Jan. 1 - Fri. before 4th Sat. in Apr. & Oct. 1 - Dec. 31.	Severn River between Coopers Falls Road bridge, downstream to a line extending southerly across the river from the westerly limit of Lot 17, Conc. A, Morrison Twp.	Fish sanctuary - no fishing from Mar. 1 - Fri. before 2nd Sat. in May.
Normandale Creek (Potters Creek) - Walsingham Twp.	Fish sanctuary - no fishing from Jan. 1 - Fri. before 4th Sat. in Apr. & Oct. 1 - Dec. 31.	Silver Creek and tributaries - Town of Collingwood, Collingwood and Nottawasaga Twp.	Fish sanctuary - no fishing from Jan. 1 - May 31 & Oct. 1 - Dec. 31.
North Creek - Walsingham Twp., south of Hwy. 3.	Fish sanctuary - no fishing from Jan. 1 - Fri. before 4th Sat. in Apr.	Stoney Creek - Walsingham Twp., south of Hwy. 3 to Big Creek.	Fish sanctuary - no fishing from Jan. 1 - Fri. before 4th Sat. in Apr.
Nottawasaga River - Essa Twp., waters lying within Lot 1, Conc. V, from Hwy. 89 above Nicholson Dam downstream to near the confluence of the Boyne River.	Fish sanctuary - no fishing from Jan. 1 - Fri. before 2nd Sat. in May & Oct. 1 - Dec. 31.	Sturgeon River and tributaries - Tay and Oro-Medonte Twp., upstream (south) from the lamprey barrier.	Fish sanctuary - no fishing from Jan. 1 - Fri. before 4th Sat. in Apr.
Nottawasaga River - from the Boyne River downstream (north) to the Pine River.	Rainbow trout S - 0 and C - 0.	Sydenham River - Artificial Spawning Channels Nos. 1 and 2 - Derby Twp.	Fish sanctuary - closed all year.
Orchard Creek (Centreville Creek) and tributaries in St. Vincent Twp.	Fish sanctuary - no fishing from 4th Sat. in Apr. - May 31.	Sydenham River - City of Owen Sound and Derby Twp., from Inglis Falls to Mill Dam, excluding Artificial Spawning Channels Nos. 1 and 2.	Fish sanctuary - no fishing from 4th Sat. in Apr. - May 31.
		Sydenham River - City of Owen Sound, from the Mill Dam to a point 177 m (581 ft.) downstream.	Fish sanctuary - closed all year.

## EXCEPTIONS TO ZONE 16 REGULATIONS

WATERBODY	EXCEPTION DETAILS	WATERBODY	EXCEPTION DETAILS
Sydenham River and tributaries, in the City of Owen Sound and Derby Twp., from the base of Inglis Falls downstream to a line drawn due east from the north end of the bridge known locally as either Chinese or Rainbow Bridge to the permanent steel post marker affixed to the shore of the Sydenham River in Harrison Park.	Fish sanctuary - no fishing from Sept. 1 - Sept. 30.	Whitemans Creek (Horner Creek) - Brantford Twp., between Robinson Road and Cleaver Sideroad.	Only artificial lures may be used. Only one barbless hook may be used. Brown trout or rainbow trout S - 1 and C - 1, must be greater than 50 cm (19.7 in.).
Talbot River and its tributaries excluding the Trent Canal system in Thorah and Mara Twps. upstream to the Dam at Lot 6, Conc. XI in Thorah Twp.	Fish sanctuary - no fishing from Mar. 1 - Fri. before 2nd Sat. in May.	Whitemans Creek (Horner Creek) and tributaries, from the East Quarter Town Line Road downstream to the edge of the Grand River.	Fish sanctuary - no fishing from Jan. 1 - Fri. before 4th Sat. in Apr. & Oct. 1 - Dec. 31.
Telfer Creek (Bothwell's Creek) - Sydenham Twp (Grey County).	Fish sanctuary - no fishing from 4th Sat. in Apr. - May 31.	Willow Creek - St. Edmunds Twp.	Fish sanctuary - no fishing from 4th Sat. in Apr. - May 31.
Thames River - between the dam at Gordon Pittcock Reservoir and the bridge at Hwy. 59.	Fish sanctuary - no fishing from Mar. 15 - Fri. before 2nd Sat. in May.	Young's Creek (Ryerse Creek) - Woodhouse Twp. and the City of Nanticoke, between the dam on Lot 23, Conc. III in the former Twp. of Charlotteville and the downstream side of the bridge on the Lakeshore Road at Port Ryerse.	Fish sanctuary - no fishing from Jan. 1 - Fri. before 4th Sat. in Apr.

## Fishing.

A way to connect at any age.

Take a friend or loved one fishing during **National Fishing Week** and the **Ontario Family Fishing Events**.



### National Fishing Week July 5-13, 2014

*Catch Fishing*

Celebrate recreational fishing during National Fishing Week. Look for retailer discounts and special fishing events, or just go fishing on your own. **FREE booklet – Catch Fishing – Your Basic “How To” Guide to Fishing in Canada** call 1-877-822-8881. [www.catchfishing.com](http://www.catchfishing.com)

### Ontario Family Fishing Weekend, February 15-17, 2014 and Ontario Family Fishing Week, July 5-13, 2014

Canadian residents can fish licence-free **only** during the Ontario Family Fishing Week and the Ontario Family Fishing Weekend. Take a child to a local event or relax by a neighbourhood stream or pond and “catch the fun.” People without a licence must follow Conservation Licence Limits. [www.ontariofamilyfishing.com](http://www.ontariofamilyfishing.com)



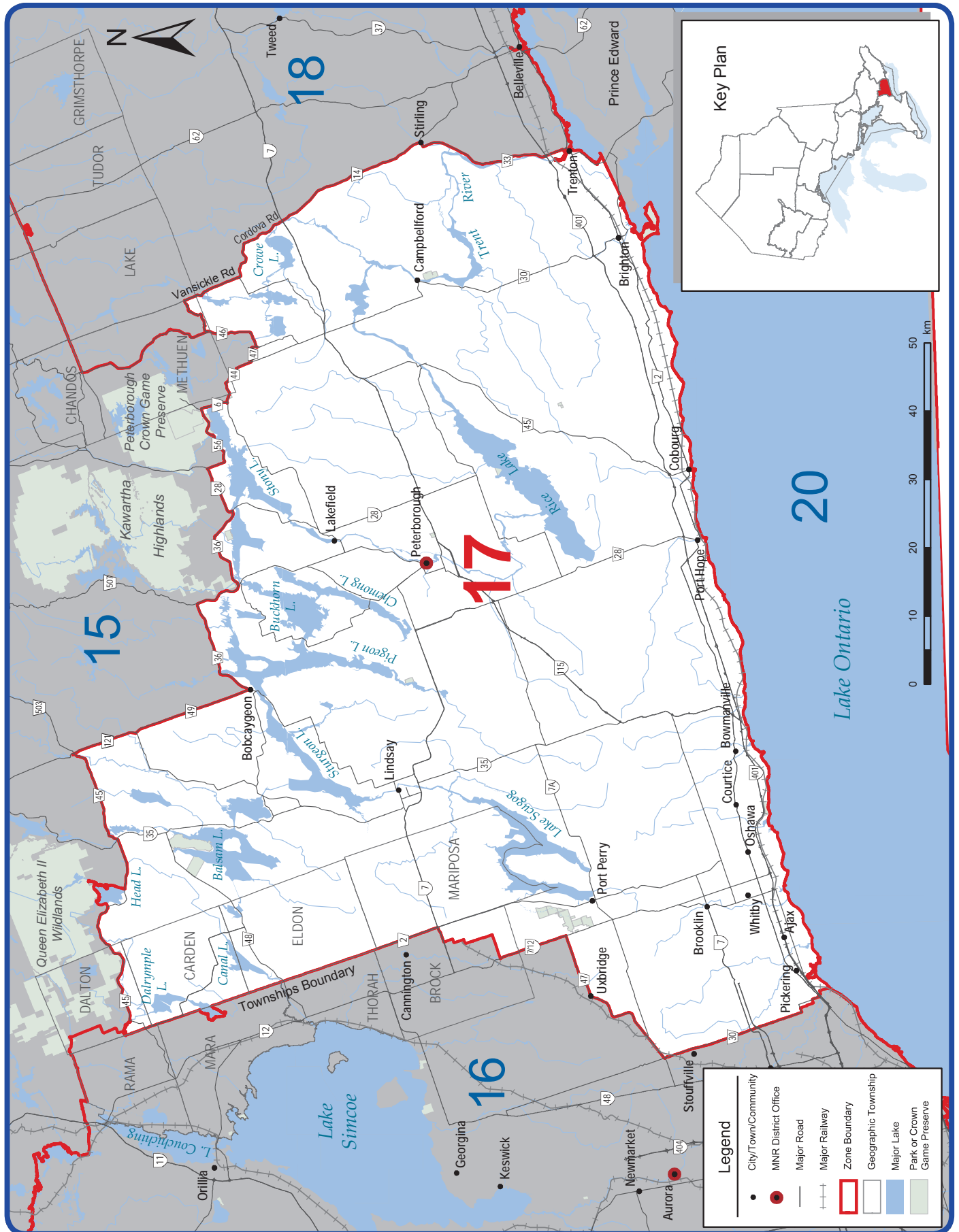
Environment and Climate Change Canada





# FISHERIES MANAGEMENT ZONE 17

ZONE 17



## ZONE 17 SEASONS AND LIMITS

SPECIES	OPEN SEASONS	LIMITS	SPECIES	OPEN SEASONS	LIMITS
Walleye & Sauger <i>or any combination</i>	2nd Sat. in May to Nov. 15	S - 4; must be between 35 - 50 cm (13.8 - 19.7 in.). C - 1; must be between 35 - 50 cm (13.8 - 19.7 in.).	Brook Trout*	4th Sat. in Apr. to Sept. 30	S - 5 C - 2
Largemouth & Smallmouth Bass <i>or any combination</i>	3rd Sat. in June to Dec. 15	S - 6 C - 2	Brown Trout*	4th Sat. in Apr. to Sept. 30	S - 5 C - 2
Northern Pike	Open all year	S - 6 C - 2	Rainbow Trout*	4th Sat. in Apr. to Sept. 30	S - 2 C - 1
Muskellunge	1st Sat. in June to Dec. 15	S - 1; must be greater than 112 cm (44 in.). C - 0	Lake Trout*	4th Sat. in Apr. to Sept. 30	S - 3 C - 1
Yellow Perch	Open all year	S - 50 C - 25	Pacific Salmon*	4th Sat. in Apr. to Sept. 30	S - 5 C - 2
Crappie	Open all year	S - 30 C - 10	Atlantic Salmon*	Closed all year	
Sunfish	Open all year	S - 300, only 30 may be greater than 18 cm (7.1 in.). C - 15.	Lake Whitefish	4th Sat. in Apr. to Nov. 15	S - 12 C - 6
			Lake Sturgeon	Closed all year	
			Channel Catfish	4th Sat. in Apr. to Nov. 15	S - 12 C - 6



The following species is not present in this Zone and is closed all year: Splake. American Eel is a specially protected fish species and may not be caught or possessed under a recreational fishing licence.

\*Aggregate limits apply to these species. See page 7 for full details.

## ADDITIONAL ZONE 17 FISHING OPPORTUNITIES

**Rainbow trout, Brown trout and Pacific salmon extended fall season (4th Sat. in April to Dec. 31)**

**Northumberland County** - all waters downstream of Hwy. 2, except the Ganaraska River which may only be fished downstream of the south side of the C.P.R. bridge.

**Regional Municipality of Durham** - all waters between Hwy. 2 and the southerly limit of the C.N.R. right-of-way.

**Rainbow trout, Brown trout and Pacific salmon open all year**

**Cobourg Brook (Cobourg Creek/Factory Creek)** - between the southerly limit of the C.N.R. right-of-way and Lake Ontario.

**Gages Creek** - between the southerly limit of the C.N.R. right-of-way and Lake Ontario.  
**Ganaraska River** - between the southerly limit of the C.N.R. right-of-way and Lake Ontario.

**Regional Municipality of Durham** - all waters lying between the southerly limit of the C.N.R. right-of-way and Lake Ontario.

## EXCEPTIONS TO ZONE 17 REGULATIONS

WATERBODY	EXCEPTION DETAILS	WATERBODY	EXCEPTION DETAILS
Balsam Lake (44°35'N., 78°50'W.) - including the waters of the Gull River upstream to the dam at Coboconk, the waters of the Otonabee River (Rosedale River) between the Trent dam at Rosedale upstream to Balsam Lake, the waters of the Trent Canal between the upstream lock at Rosedale upstream to its junction with the Otonabee River (Rosedale River) and the waters of the Trent Canal between Balsam Lake and Mitchell Lake - Bexley and Fenelon Twps.	Walleye S - 3 and C - 1, none between 37-55 cm (14.6-21.7 in.).	Burleigh Falls, Perry's Creek, Stony Lake - Smith and Harvey Twps., Trent-Severn Dam to Stony Lake.	Fish sanctuary - no fishing from Jan. 1 - Fri. after 2nd Sat. in May & Nov. 16 - Dec. 31.
		Chemong Lake - Bridgenorth Causeway - Smith and Ennismore Twps., 100 m (328 ft.) on both sides of causeway on County Road 16.	Fish sanctuary - no fishing from Jan. 1 - Fri. before 2nd Sat. in May & Nov. 16 - Dec. 31.
		Cobourg Brook - from the downstream side of the lamprey barrier downstream to the south side of the King St. Bridge in the town of Cobourg.	Fish sanctuary - closed all year.

## EXCEPTIONS TO ZONE 17 REGULATIONS

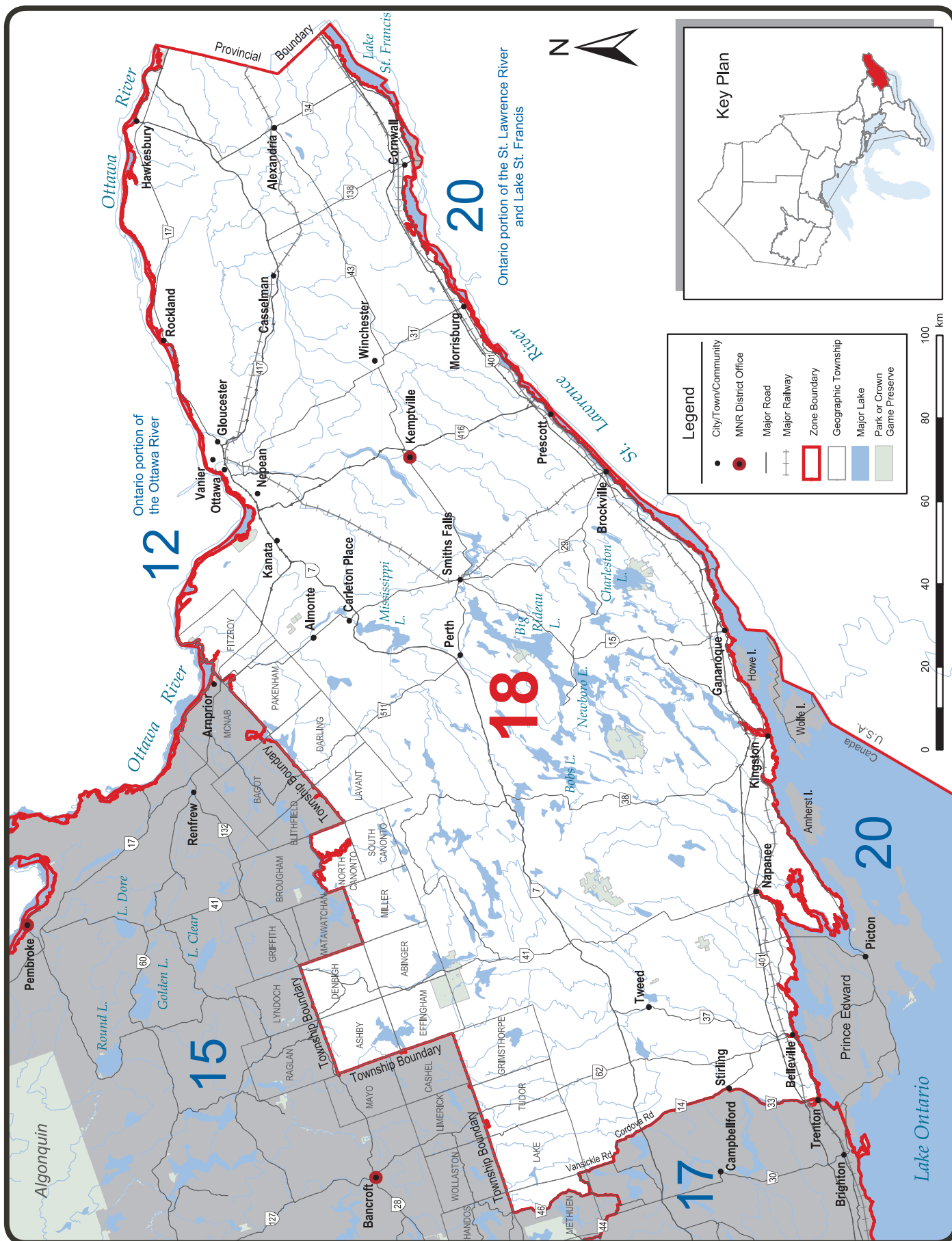
WATERBODY	EXCEPTION DETAILS	WATERBODY	EXCEPTION DETAILS
Crowe Lake (44°29'N., 77°44'W.) Marmora and Belmont Twps., and the waters of the Crowe River in Marmora and Rawdon Twps.	Walleye open from Jan. 1 - Mar. 1 & 2nd Sat. in May - Dec. 31.	Mitchell Lake (44°34'N., 78°50'W.) - including the waters of the Trent Canal between Mitchell Lake and Balsam Lake, and the waters of the Trent Canal between Mitchell Lake and lock No. 36 at Kirkfield - Eldon Twp.	Walleye S - 3 and C - 1, none between 37-55 cm (14.6-21.7 in.).
Crowe River - from the Marmora Dam downstream to the north side of the Hwy. 7 bridge.	Fish sanctuary - no fishing from Jan. 1 - Fri. before 2nd Sat. in May & Nov. 16 - Dec. 31.	Otonabee River (Bobcaygeon) - from Trent-Severn Dam to Pigeon Lake and Little Bob Dam to Pigeon Lake (100 m (328 ft.) from Little Bob Dam).	Fish sanctuary - no fishing from Jan. 1 - Fri. after 2nd Sat. in May & Nov. 16 - Dec. 31.
Fishog River - from the mouth of the river at Head Lake (44°45'N., 78°54'W.) to the base of the waterfalls approx. 1.5 km (0.9 mi.) upstream.	Fish sanctuary - no fishing from Jan. 1 - Fri. after 2nd Sat. in May & Nov. 16 - Dec. 31.	Otonabee River (Fenelon Falls) - Fenelon Twp., from Trent-Severn Dam to second power line 1 km (3,281 ft.) downstream.	Fish sanctuary - no fishing from Jan. 1 - Fri. after 2nd Sat. in May & Nov. 16 - Dec. 31.
Ganaraska River - Town of Port Hope, from Hwy. 401 downstream to the south side of the Jocelyn St. Bridge.	Fish sanctuary - closed all year.	Otonabee River (Peterborough) from Trent-Severn Dam at Lock 19 to Bensfort Bridge at County Road 2 (20 km (12.4 mi.) downstream).	Fish sanctuary - no fishing from Jan. 1 - Fri. after 2nd Sat. in May & Nov. 16 - Dec. 31.
Gannon's Narrows - Harvey and Ennismore Twps. - within 100 m (328 ft.) of both sides of the causeway on County Road 16.	Fish sanctuary - no fishing from Jan. 1 - Fri. before 2nd Sat. in May & Nov. 16 - Dec. 31.	Otonabee River (Rosedale) - Fenelon Twp., from the Trent Severn Dam to Cameron Lake.	Fish sanctuary - no fishing from Jan. 1 - Fri. after 2nd Sat. in May & Nov. 16 - Dec. 31.
Gull River (Coboconk) - Bexley and Somerville Twps. from Trent-Severn Dam downstream to narrows approaching Balsam Lake.	Fish sanctuary - no fishing from Jan. 1 - Fri. after 2nd Sat. in May & Nov. 16 - Dec. 31.	Pigeon River (Omemee) - Emily Twp., from Omemee Dam to C.N.R. bridge.	Fish sanctuary - no fishing from Jan. 1 - Fri. after 2nd Sat. in May & Nov. 16 - Dec. 31.
Healey Falls - Seymour Twp., all water flowing from Seymour Lake from the north-westerly side of the bridge on County Road 50 to Crowe Bay.	Fish sanctuary - no fishing from Jan. 1 - Fri. after 2nd Sat. in May & Nov. 16 - Dec. 31.	Scugog River (Lindsay) - Ops Twp., from Trent-Severn Dam to Ops-Fenelon boundary.	Fish sanctuary - no fishing from Jan. 1 - Fri. after 2nd Sat. in May & Nov. 16 - Dec. 31.
Katchewanooka Lake (Young's Point) - Smith and Douro Twps. from Trent-Severn Dam to the downstream (west) side of the Hwy. 28 bridge.	Fish sanctuary - no fishing from Jan. 1 - Fri. after 2nd Sat. in May & Nov. 16 - Dec. 31.	Talbot River - Kirkfield - Carden Twp., fronting Conc. VII, VIII and IX.	Fish sanctuary - no fishing from Jan. 1 - Fri. after 2nd Sat. in May & Nov. 16 - Dec. 31.
Lake Scugog - 100 m (328 ft.) on both sides of Hwy. 7A (causeways) - Scugog Twp.	Fish sanctuary - no fishing from Jan. 1 - Fri. before 2nd Sat. in May & Nov. 16 - Dec. 31.	Trent River - Village of Hastings, 500 m (1,640 ft.) upstream of the dam and 1 km (3,281 ft.) downstream of the dam.	Fish sanctuary - no fishing from Jan. 1 - Fri. after 2nd Sat. in May & Nov. 16 - Dec. 31.
Lake Scugog.	Walleye open from Jan. 1 - last day in Feb. & 2nd Sat. in May - Nov. 15.	Trent River - waters from the first dam (Number One) above Lake Ontario upstream to Lock No. 9 (Myers Lock) at the head of Percy Reach.	Walleye open from Jan. 1 - Mar. 1 & 2nd Sat. in May - Dec. 31.
Lovesick Dams - former townships of Smith and Harvey, 100 m (328 ft.) downstream from each dam.	Fish sanctuary - no fishing from Jan. 1 - Fri. after 2nd Sat. in May & Nov. 16 - Dec. 31.		
Lower Buckhorn Lake (Buckhorn) - Smith and Harvey Twps. from Trent-Severn Dam to a point 400 m (1312 ft.) below the dam.	Fish sanctuary - no fishing from Jan. 1 - Fri. after 2nd Sat. in May & Nov. 16 - Dec. 31.		

## FACT Fish Culture Facts:

The Ministry of Natural Resources operates nine hatcheries or fish culture stations which produce approximately 8.5 million fish for stocking into more than 1,000 waterbodies each and every year. We also hold 18 captive broodstocks which we use for breeding.

[ontario.ca/fishculture](http://ontario.ca/fishculture)

# FISHERIES MANAGEMENT ZONE 18





## ZONE 18 SEASONS AND LIMITS

SPECIES	OPEN SEASONS	LIMITS	SPECIES	OPEN SEASONS	LIMITS
Walleye & Sauger <i>or any combination</i>	Jan. 1 to Mar. 1 & 2nd Sat. in May to Dec. 31	S - 4; Must be between 40-50 cm - (15.7 - 19.7 in) C - 2; Must be between 40-50 cm - (15.7 - 19.7 in)	Brook Trout*	Open all year	S - 5 C - 2
Largemouth & Smallmouth Bass <i>or any combination</i>	3rd Sat. in June to Dec. 15	S - 6 C - 2	Brown Trout*	Open all year	S - 5 C - 2
Northern Pike	Jan. 1 to Mar. 31 & 2nd Sat. in May to Dec. 31	S - 6 C - 2	Rainbow Trout*	Open all year	S - 5 C - 2
Muskellunge	1st Sat. in June to Dec. 15	S - 1; must be greater than 91 cm (36 in.) C - 0	Lake Trout*	4th Sat. in May to Sept. 8	S - 2 C - 1
Yellow Perch	Open all year	S - 50 C - 25	Splake*	Open all year	S - 5 C - 2
Crappie	Open all year	S - 30 C - 10	Pacific Salmon*	Open all year	S - 5 C - 2
Sunfish	Open all year	S - 300, only 30 may be greater than 18 cm (7.1 in.). C - 15	Atlantic Salmon*	Closed all year	
			Lake Whitefish	Open all year	S - 12 C - 6
			Lake Sturgeon	Closed all year	
			Channel Catfish	Open all year	S - 12 C - 6



American Eel is a specially protected fish species and may not be caught or possessed under a recreational fishing licence.

\*Aggregate limits apply to these species. See page 7 for full details.

## ADDITIONAL ZONE 18 FISHING OPPORTUNITIES

### Lake trout open all year

**Ashden Lake** - Ashby Twp.

**Big Ohlmann** - Miller Twp.

**Camp (Little Mackie) Lake** - Miller Twp.

**Freen Lake** (44°45'25"N., 77°44'53"W.) - Lake Twp.

**Little Green Lake** - Clarendon Twp.

**Long Mallory Lake** - Abinger Twp.

**Long Schooner Lake**

(45°06'15"N., 76°58'46"W.) - Miller Twp.

**Loughborough Lake** (44°27'N., 76°25'W.)

- Storrington Twp.

**Mackie Lake** - Miller Twp.

**Potspoon Lake** (44°36'N., 76°35'W.) - Bedford Twp.

**Redhorse Lake** (44°32'N., 76°05'W.)

- Leeds and Landsdowne Twps.

**Reid Lake** - Miller and South Canonto Twps.

**Round Schooner Lake** - Miller Twp.

**Shabomeka Lake**

(44°53'33"N., 77°08'10"W.) - Barrie Twp.

**Silver Lake** (44°51'N., 76°36'W.)

- South Sherbrooke and Oso Twps.

**Simpson Lake** - Ashby Twp.

**Trout Lake** - Ashby Twp.

## EXCEPTIONS TO ZONE 18 REGULATIONS

WATERBODY	EXCEPTION DETAILS	WATERBODY	EXCEPTION DETAILS
Big Rideau Lake (The Bog and Long Island) - Bastard and Burgess Twps.	Fish sanctuary - closed all year.	Lancaster and Charlottenburgh Twps. (South Glengarry Twp.) and the City of Cornwall (all waters).	Yellow perch open from Jan 1 - Mar. 31 & 2nd Sat. in May - Dec. 31.
Christie Lake in Lot 3, Conc III Bathurst Twp. and the Tay River from Christie Lake downstream to the bridge at Lot 7, Con II Bathurst Twp.	Fish sanctuary - no fishing from Mar. 1 - Fri. before 2nd Sat. in May.	Lingham Lake - Grimsthorpe Twp.	Fish Sanctuary - no fishing from Jan. 1 - Friday before the 3rd Saturday in June & Dec. 16 - Dec. 31.
Crotch Lake and Mississippi River - Palmerston Twp.; from Sidedam Rapids to north shore of Skull Island including McLean's Bay.	Fish sanctuary - no fishing from Mar. 1 - Fri. before 2nd Sat. in May.	Mississippi River - Drummond Twp. from 240.8 m (790 ft.) west of Main St. Innisville, to Mississippi Lake	Fish sanctuary - no fishing from Mar. 1 - Fri. before 2nd Sat. in May.
Dalhousie Lake and Mississippi River within a 300 m (984 ft.) radius of the bridge of the Twp. road crossing the Mississippi River where it enters Dalhousie Lake - Dalhousie Twp.	Fish sanctuary - no fishing from Mar. 1 - Fri. before 2nd Sat. in May.	Mississippi River - Pakenham Twp., between the falls in the Town of Almonte and upstream side of bridge on Lanark County Road 20.	Fish sanctuary - no fishing from Mar. 1 - Fri. before 2nd Sat. in May.
Hoop Creek - Osnabrock Twp.	Fish sanctuary - no fishing from Mar. 1 - Fri. before 2nd Sat. in May.	Moir Lake.	Muskellunge must be greater than 102 cm (40 in.).
Indian River and Clayton Lake within a 300 m (984 ft.) radius of the Command Bridge crossing the Indian River where it enters Clayton Lake in Lanark Twp.	Fish sanctuary - no fishing from Mar. 1 - Fri. before 2nd Sat. in May.	Moir River - from the first dam above Lake Ontario (in the city of Belleville) upstream to Hwy 7.	Muskellunge must be greater than 102 cm (40 in.).
		Newboro Lake (Old Iron Mine Bay) - North Crosby and South Crosby Twps.	Fish sanctuary - closed all year.

## EXCEPTIONS TO ZONE 18 REGULATIONS

WATERBODY	EXCEPTION DETAILS	WATERBODY	EXCEPTION DETAILS
Newboro Lake (The Bog) - South Crosby Twp.	Fish sanctuary - closed all year.	South Nation River - Finch Twp., Hamlet of Crysler.	Fish sanctuary - no fishing from Mar. 1 - Fri. before 2nd Sat. in May.
Opinicon Lake (Darlings Bay) - Storrington Twp.	Fish sanctuary - closed all year.		
Opinicon Lake (Murphy Bay) - South Crosby Twp.	Fish sanctuary - closed all year.	South Nation River - North Plantagenet Twp., between north side of Conc. IV and a point 30.5 m (100 ft.) upstream of C.P.R. right-of-way.	Fish sanctuary - no fishing from Mar. 1 - Fri. before 2nd Sat. in May.
Raisin River - those portions of the river in the village of Martintown and Lot 43, Conc. I, north side of Raisin River in Charlottenburgh Twp.	Fish sanctuary - no fishing from Mar. 1 - Fri. before 2nd Sat. in May.		
Rideau River.	Muskellunge must be greater than 112 cm (44 in.).	South Nation River - Winchester Twp., Village of Chesterville.	Fish sanctuary - no fishing from Mar. 1 - Fri. before 2nd Sat. in May.
Sand Lake - N. Crosby Twp., that part lying in Lots 15 and 16 in Conc. IX and Lot 15 in Conc. VIII, and the waters of the river flowing between Wolfe Lake and Sand Lake.	Fish Sanctuary - no fishing from Jan. 1 - Fri. before the 3rd Sat. in June & Dec. 16 - Dec. 31.	Stoco Lake (44°28'N., 77°17'W.).	Muskellunge must be greater than 102 cm (40 in.).
Sand Lake (Freeman's Bay) - South Crosby Twp.	Fish sanctuary - closed all year.	Westport Pond - North Crosby Twp.	Fish Sanctuary - Closed all year
South Nation River - Cambridge Twp., Coupal's dam in Casselman downstream to the westerly limit of Lot 11, Conc. V.	Fish sanctuary - no fishing from Mar. 1 - Fri. before 2nd Sat. in May.	White Lake - Olden Twp.	Fish sanctuary - closed all year.
		Whitefish Lake (Jones Falls Bay) - South Crosby Twp.	Fish sanctuary - closed all year.

## Have you seen an **American Eel?**



**You can help!**

The Ministry of Natural Resources would like to know if you see or catch an American eel. This is an endangered species protected under Ontario's Endangered Species Act. In recent decades, this species has declined in numbers due to a variety of factors, including over-fishing, migration barriers, hydro facilities, habitat loss, parasites and pollution. The occurrence of eels has not been well documented and you can help determine where they are currently.

The American eel has a complicated life history. It spawns in the Sargasso Sea near the Bermuda Triangle. The young eel drift up the American coast and as they become larger migrate up the St. Lawrence and Ottawa Rivers and their tributaries. The eels in Ontario are all females and they spend 10 to 30 plus years living in Ontario fresh waters. As eel mature they stop feeding and then begin their long journey back to the Sargasso Sea where they spawn and die.

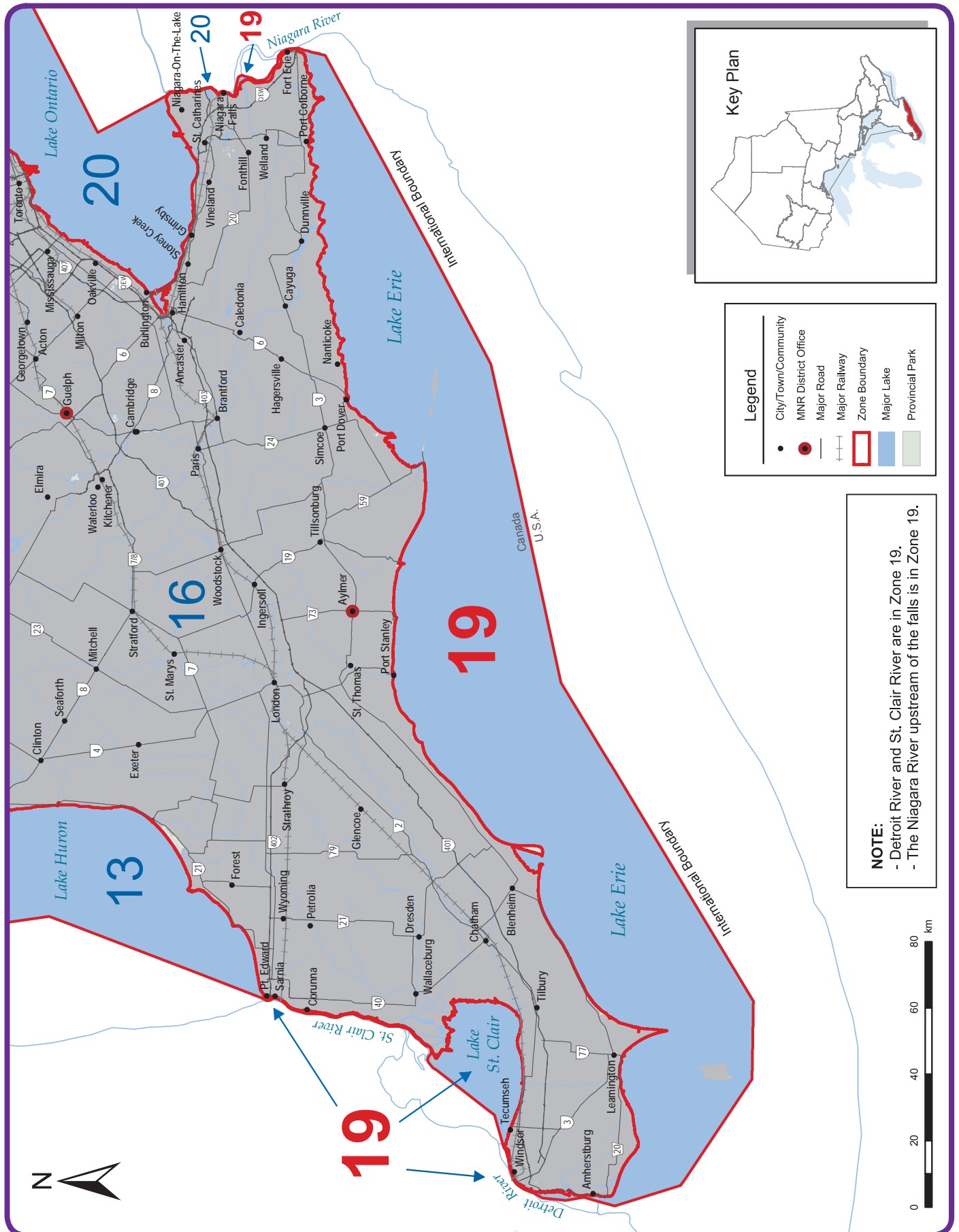
You are not allowed to keep an American eel if you catch one while fishing since they are an endangered species but the Ministry of Natural Resources would like you to report the following information:

- Location/waterbody caught/seen
- Date/Time of day
- Approximate water depth
- Estimate of length
- Bait used
- Name
- Phone
- E-mail
- Photograph

Please contact the Natural Resource Information Centre at **1-800-667-1940** to report this information.

# FISHERIES MANAGEMENT ZONE 19

## ZONE 19



## ZONE 19 SEASONS AND LIMITS

SPECIES	OPEN SEASONS	LIMITS	SPECIES	OPEN SEASONS	LIMITS
Walleye & Sauger <i>or any combination</i>	Open all year	S - 6 C - 2	Sunfish	Open all year	S - 100 C - 50
Largemouth & Smallmouth Bass <i>or any combination</i>	4th Sat. in June to Nov. 30	S - 6 C - 2	Brown Trout*	Open all year	S - 5 C - 2
Northern Pike	Open all year	S - 6 C - 2	Rainbow Trout*	Open all year	S - 5 C - 2
Muskellunge	1st Sat. in June to Dec. 15	S - 1; must be greater than 112 cm (44 in.) C - 0	Lake Trout*	Jan. 1 to Sept. 30 & Dec. 1 to Dec. 31	S - 3 C - 1
Yellow Perch	Open all year	S - 50 C - 25	Pacific Salmon*	Open all year	S - 5 C - 2
Crappie	Open all year	S - 30 C - 10	Lake Whitefish	Open all year	S - 12 C - 6
			Lake Sturgeon	Closed all year	
			Channel Catfish	Open all year	S - 12 C - 6



The following species are not present in this Zone and are closed to fishing all year: Brook Trout, Splake, Atlantic Salmon.

\*Aggregate limits apply to these species. See page 7 for full details.

## EXCEPTIONS TO ZONE 19 REGULATIONS

WATERBODY	EXCEPTION DETAILS	WATERBODY	EXCEPTION DETAILS
Lake Erie – Town of Fort Erie, from Stonemill Rd. 750 m (2,460 ft.) south to a marine buoy, east 1250 m (4,100 ft.) to a marine buoy, north to Rosehill Rd.	Fish sanctuary - no fishing from June 1 - July 15.	Lake Erie (Gravelly Bay) - from breakwall on east side of Welland Canal to a marine buoy 500 m (1,640 ft.) east then north to the water's edge between Lots 24 and 25, Conc. 1 in the City of Port Colborne.	Fish sanctuary - no fishing from June 1 - July 15.
Lake Erie - Port Colborne, from Cassady Point 500 m (1,640 ft.) south to a marine buoy, 1000 m (3,280 ft.) east to a marine buoy, north to Weaver Rd.	Fish sanctuary - no fishing from June 1 - July 15.	Lake Erie (Gravelly Bay) - from Sugar Loaf Point to H. Knoll Lakeview Park in the City of Port Colborne.	Fish sanctuary - no fishing from June 1 - July 15.
Lake Erie (eastern portion of the Inner Bay) - Walsingham and Norfolk Twps.	Fish sanctuary - no fishing from May 15 - Fri. before the 4th Sat. in June.	Lake Erie and Lake St. Clair, except Rondeau Bay and inner Long Point Bay.	Two lines may be used when angling from a boat in open water. Two lines not allowed in St. Clair River or Detroit River.
		Niagara River from the Peace Bridge to Niagara Falls.	Muskellunge open from the 3rd Sat. in June - Dec. 15.

**400,000 lakes, rivers and streams, 4 billion fish, 2,000 lodges**  
**Every angler's paradise!**  
**To plan your next Ontario fishing vacation**  
**visit [www.ontariotravel.net/gofish](http://www.ontariotravel.net/gofish)**

ONTARIO  
*Yours to discover*

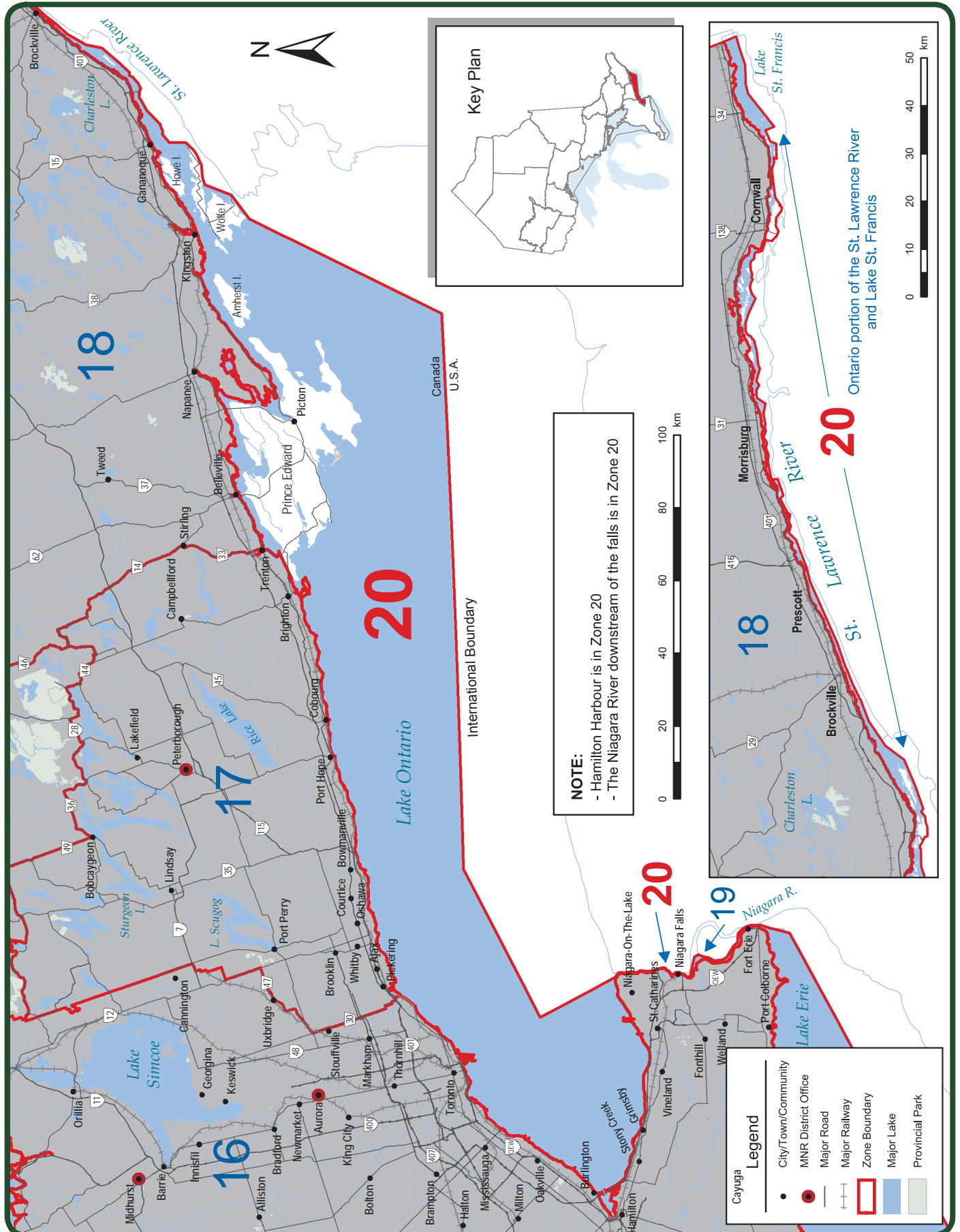
It's Catching





# FISHERIES MANAGEMENT ZONE 20

ZONE 20



## ZONE 20 SEASONS AND LIMITS

SPECIES	OPEN SEASONS	LIMITS	SPECIES	OPEN SEASONS	LIMITS
Walleye & Sauger <i>or any combination</i>	Jan. 1 to Mar. 1 & the 1st Sat. in May to Dec. 31	S - 4; not more than 1 greater than 63 cm (24.8 in.) C - 2; not more than 1 greater than 63 cm (24.8 in.)	Brown Trout*	Open all year	S - 5 C - 2
Largemouth & Smallmouth Bass <i>or any combination</i>	3rd Sat. in June to Dec. 15	S - 6 C - 2	Rainbow Trout*	Open all year	S - 2 C - 1
Northern Pike	Jan. 1 to Mar. 31 & 1st Sat. in May to Dec. 31	S - 6 C - 2	Lake Trout*	Jan. 1 to Sept. 30 & Dec. 1 to Dec. 31	S - 3 C - 1
Muskellunge	3rd Sat. in June to Dec. 15	S - 1; must be greater than 137 cm (54 in.) C - 0	Pacific Salmon*	Open all year	S - 5 C - 2
Yellow Perch	Open all year	S - 50 C - 25	Atlantic Salmon*	Open all year	S - 1; must be greater than 63 cm (24.8 in.) C - 0
Crappie	Open all year	S - 30 C - 10	Lake Whitefish	Open all year	S - 12 C - 6
Sunfish	Open all year	S - 100 C - 50	Lake Sturgeon	Closed all year	
			Channel Catfish	Open all year	S - 12 C - 6



The following species are not present in this Zone and are closed all year: Brook Trout and Splake. American Eel is a specially protected fish species and may not be caught or possessed under a recreational fishing licence.

\*Aggregate limits apply to these species. See page 7 for full details.

## EXCEPTIONS TO ZONE 20 REGULATIONS

WATERBODY	EXCEPTION DETAILS	WATERBODY	EXCEPTION DETAILS
All waters of Lake Ontario, including the Niagara River (downstream of Niagara Falls). The following waters are excluded: Jordan Harbour, Hamilton Harbour, Toronto Harbour, Frenchman's Bay, Murray Canal, Presqu'île Bay, Weller's Bay, East Lake, West Lake, the Bay of Quinte (the waters lying west of the Glenora Ferry), the St. Lawrence River (waters lying east of a line drawn between Bishops Point and the easternmost tips of Howe and Wolfe islands), and all other tributaries to Lake Ontario.	Two lines may be used when angling from a boat in open water.	Moirs River and Bay of Quinte - from the Lott Dam downstream, including Belleville Harbour in the Bay of Quinte.	Fish sanctuary - no fishing from Apr. 1 - Fri. before 1st Sat. in May.
Consecon Creek - Hillier and Ameliasburgh Twps., from the dam in the Village of Consecon to Weller's Bay.	Fish sanctuary - no fishing from Apr. 1 - Fri. before 1st Sat. in May.	Napanee River - Town of Napanee from the waterfalls at Springside Park downstream to the bridge at Centre Street.	Fish sanctuary - no fishing from Apr. 1 - Fri. before 1st Sat. in May.
Consecon Creek - Hillier Twp., from Lot 86 in Conc. V to the mouth of the creek.	Fish sanctuary - no fishing from Apr. 1 - Fri. before 1st Sat. in May.	St. Lawrence River, waters east of a line drawn between Bishops Point and the eastern-most tips of Howe and Wolfe Islands, and including Lake St. Francis.	Walleye - no size limit.
Lake St. Francis and the waters of the St. Lawrence River lying east of Robert H. Saunders Generating Station.	Yellow perch open from Jan. 1 to March 31 & 2nd Sat. in May to Dec. 31.	Trent River - City of Quinte West, between the first dam north of Lake Ontario downstream to the south side of the Dundas Street bridge and the Trent Canal from Lock No. 1 downstream to where it joins the Trent River.	Fish sanctuary - no fishing from Apr. 1 - Fri. before 1st Sat. in May.

# LUCKY STRIKE®

Lucky Strike, an Ontario fishing tackle manufacturer for 85 years, is proud to recommend our best selection in lures for some of Ontario's most popular game fish.

## LUCKY STRIKE'S RECOMMENDED LURES FOR ONTARIO'S GAMEFISH

### SMALLMOUTH BASS



Commonly referred to as smallies or bronzebacks the Smallmouth Bass are a thrill to catch because of their fierce fighting qualities.

Main Diet: Crayfish, frogs, insects and fish eggs.

### RECOMMENDED LURES:

Crankbaits, worm harness and spinnerbaits



### Yellow Perch Live Series

### WALLEYE



Walleye are one of the best tasting catches in Ontario. They get their name from their large glassy eyes which are very sensitive to sunlight. Dusk and dawn are ideal times for catching this favourite.

Main Diet: A wide variety of other fishes, especially perch.

### RECOMMENDED LURES:

Lead-free jigs with grubtail or minnow and spinners



### June Bug Spinner

### LAKE TROUT



Lake Trout are found in deep water where they can retreat to cooler depths in the summer. Temperatures around the 10°C/50°F mark are preferred by this prized catch.

Main Diet: insects, opossum shrimp, herring and smaller trout.

### RECOMMENDED LURES:

Trolling spoons with a wide range of colours



### Warden's Worry

### MUSKELLUNGE



An Ontario favourite due to the Musky's fierce darting attack and because of their large size. The Canadian angling record from Blackstone Harbour, Georgian Bay, Ontario is 29.48 Kg, or 64.99 lbs.

Main Diet: other fish, frogs, small mammals and waterfowl.

### RECOMMENDED LURES:

Large plugs, bucktail spinners, spoons and spinnerbaits



### Ol' Wooden Musky Plug

*Catch Fishing*

[www.catchfishing.com](http://www.catchfishing.com)

Lucky Strike presently manufactures close to 2,000 different tackle items and landing nets. If you want to purchase any of the above favourites check with your local tackle retailer or contact Lucky Strike at 1-877 LURES4U (587-3748) or [www.luckystrikebaitworks.com](http://www.luckystrikebaitworks.com) for more information.





## LUCKY STRIKE

Basket Net



provides Ontario's anglers with a wide variety of equipment to land their catch safely and quickly. New designs incorporating flat bottom landing net bags with rubberized mesh, cradle the fish, presenting it to the angler for easy handling.

### NORTHERN PIKE



Pike are solitary and are found in lakes and rivers where the water is still or in slow currents. Females grow larger, faster and live longer than males; life span is up to 26 years.

Main Diet: Over 90% of the diet for adult Pike are other fish, mainly Yellow Perch and shiners. Frogs, crayfish, mice, muskrats and ducklings provide meals as well.

### RECOMMENDED LURES:

Trolling Spoons and Plugs of red and white colour combinations are most effective

Half Wave Spoon



### CHINOOK SALMON



Chinook Salmon have been stocked in the Great Lakes region which has enhanced the sportfishing and tourism industries of Ontario. More commonly known as King Salmon, this fish species is sought after by anglers because of their fierce fighting power and size.

Main Diet: Freshwater herring, smelt, crustaceans and insects.

### RECOMMENDED LURES:

Flutter spoons on downriggers and .75 to 1.3 ounce spoons for flatlining. Silver combinations and glow in the dark colours are popular



Canoe Wobbler

### LARGEMOUTH BASS




Most popular in Southern Ontario the Largemouth Bass can be found in calm shallow areas of lakes and large river bays. Unlike it's cousin, the Smallmouth Bass, it favours heavy aquatic vegetation and submerged logs.

Main Diet: A variety of fishes, insects, leeches, crayfish, frogs and mice.

### RECOMMENDED LURES:

Soft plastic worms and frogs, surface baits, crankbaits and jigs



Sunfish Live Series

### BROOK TROUT



Other common names for this fish are Speckled Trout, Squaretail and Brookie. Specks can be found in Central and Northern Ontario streams and lakes, usually in less than 20°C water. Favourite spots are shaded areas like under fallen trees, underneath banks, and behind rocks.

Main Diet: Food includes aquatic insects, various fish including their own young, frogs, salamanders and mice.

### RECOMMENDED LURES:

Spinners, spoons, plugs, jigs, wet and dry flies



Toronto Wobbler



# MINISTRY OF NATURAL RESOURCES SERVICES

## ServiceOntario

**Hunting and fishing licences, as well as a variety of permits, are available at select ServiceOntario centres.**

Please ensure you go to [ontario.ca/outdoorscard](http://ontario.ca/outdoorscard) to find the nearest participating ServiceOntario centre, or call 1-800-387-7011.

**Fishing Licences** – All Ontario, Canadian and Non-Resident licences and Temporary Outdoors Cards.

**Hunting** – All Resident licences, most Non-Resident licences and Temporary Outdoors Cards, Duplicate Licences, Hunter Safety Exam submission, Big Game Draw Application submission, Moose Tag Transfers, Non-Resident Moose Tag Validation Certificate (non-draw applicant only), Licence to Hunt Raccoon at Night (renewal only).

**Permits** – Big Game Export Permits, Non-Resident Crown Land Camping Permits, Blank Work Permit forms.

### MINISTRY OF NATURAL RESOURCES

#### MNR Authorized Outside Issuers

Ontario, Canadian and Non-Canadian Resident licences and Temporary Outdoors Cards are also available from more than 1,000 licence issuers across the province. For the nearest location and service offering visit [ontario.ca/outdoorscard](http://ontario.ca/outdoorscard) or call 1-800-387-7011.

Specialized services and information are available by **making an appointment** at a ministry office

Services include:

- Ice Hut Registration
- Licence to Transport or Possess Live Fish
- CITES Permit
- Commercial Bait Fish Licences
- Lake Whitefish Dip Netting

### OTHER INFORMATION

#### Fishing or hunting:

Outdoors Card Centre  
1-800-387-7011  
[ontario.ca/outdoorscard](http://ontario.ca/outdoorscard)  
[ontario.ca/fishing](http://ontario.ca/fishing)  
[ontario.ca/hunting](http://ontario.ca/hunting)

#### General Information:

Natural Resources Information Centre  
1-800-667-1940

[mnr.nric.mnr@ontario.ca](mailto:mnr.nric.mnr@ontario.ca)  
[ontario.ca/mnr](http://ontario.ca/mnr)

#### Report a Bear Problem:

1-866-514-2327 (TTY) 705-945-7641

#### Report a Resource Violation:

1-877-TIPS-MNR (847-7667)

### LOWER GREAT LAKES MANAGEMENT UNIT

**Lake Ontario Management Unit** (Zones 16, 17, 18, 20)  
41 Hatchery Lane, R.R. 4  
Picton, ON K0K 2T0  
(613) 476-2400

**Lake Erie Management Unit** (Zones 16, 19)  
659 Exeter Rd.  
London, ON N6E 1L3  
(519) 873-4610

### UPPER GREAT LAKES MANAGEMENT UNIT

**Lake Huron Office** (Zones 13, 14, 16, 19)  
1450 Seventh Ave. E.  
Owen Sound, ON N4K 2Z1  
(519) 371-0420

**Lake Superior Office** (Zones 6, 7, 9, 10)  
435 James St. S., Suite 221E  
Thunder Bay, ON P7E 6S8  
(807) 475-1231

## MINISTRY OF NATURAL RESOURCES DISTRICT OFFICES

### Call for Appointment

To be transferred to local district offices please call 1-800-667-1940

#### SOUTHERN REGION

**Algonquin Park (Zones 11, 15)**  
(613) 637-2780

**Greater Toronto Area/Aurora District (Zones 16, 17, 20)**  
Aurora MNR Office: (905) 713-7400

**Aylmer District (Zones 13, 16, 19)**  
Aylmer MNR Office: (519) 773-9241  
Chatham MNR Office: (519) 354-7340

**Bancroft District (Zones 15, 16, 17, 18)**  
Bancroft MNR Office: (613) 332-3940  
Minden MNR Office: (705) 286-1521

**Guelph District (Zones 13, 16, 19, 20)**  
Guelph MNR Office: (519) 826-4955  
Clinton MNR Office: (519) 482-3428  
Vineland MNR Office: (905) 562-4147

**Kemptville District (Zones 12, 15, 18, 20)**  
Kemptville MNR Office: (613) 258-8204

**Midhurst District (Zones 13, 14, 15, 16)**  
Midhurst MNR Office: (705) 725-7500  
Owen Sound MNR Office: (519) 376-3860

**Parry Sound District (Zones 10, 11, 14, 15, 16)**  
Parry Sound MNR Office: (705) 746-4201  
Bracebridge MNR Office: (705) 645-8747

**Pembroke District (Zones 11, 12, 15, 18)**  
Pembroke MNR Office: (613) 732-3661

**Peterborough District (Zones 15, 17, 18, 20)**  
Peterborough MNR Office: (705) 755-2001  
Kingston MNR Office: (613) 531-5700

#### NORTHWEST REGION

**Dryden District (Zones 4, 5, 6)**  
Dryden MNR Office: (807) 223-3341  
Ignace MNR Office: (807) 934-2233

**Fort Frances District (Zone 5)**  
Fort Frances MNR Office: (807) 274-5337  
Atikokan MNR Office: (807) 597-6971

**Kenora District (Zones 4, 5)**  
Kenora MNR Office: (807) 468-2501

**Nipigon District (Zones 1, 2, 3, 6, 7, 9)**  
Geraldton MNR Office: (807) 854-1030  
Nipigon MNR Office: (807) 887-5000  
Terrace Bay MNR Office: (807) 825-3205

**Red Lake (Zones 2, 4)**  
Red Lake MNR Office: (807) 727-2253

**Sioux Lookout District (Zones 2, 4, 5)**  
Sioux Lookout MNR Office: (807) 737-1140

**Thunder Bay District (Zones 4, 5, 6, 9)**  
Thunder Bay MNR Office: (807) 475-1471

#### NORTHEAST REGION

**Chapleau District (Zones 7, 8, 10)**  
Chapleau MNR Office: (705) 864-1710

**Cochrane District (Zone 1, 2, 3, 8)**  
Cochrane MNR Office: (705) 272-4365  
Moosonee MNR Office: (705) 336-2987

**Hearst District (Zones 3, 7, 8)**  
Hearst MNR Office: (705) 362-4346  
Kapuskasing MNR Office: (705) 335-6191

**Kirkland District (Zones 8, 10, 11, 12)**  
Kirkland Lake MNR Office: (705) 568-3222

**North Bay District (Zones 8, 10, 11, 12, 15)**  
North Bay MNR Office: (705) 475-5550

**Sault Ste. Marie District (Zones 9, 10, 14)**  
Sault Ste. Marie MNR Office: (705) 949-1231  
Blind River MNR Office: (705) 356-2234

**Sudbury District (Zones 10, 11, 14)**  
Sudbury MNR Office: (705) 564-7823  
Espanola MNR Office: (705) 869-1330


**Timmins District (Zones 8, 10)**  
Timmins MNR Office: (705) 235-1300  
Gogama MNR Office: (705) 894-2000

**Wawa District (Zones 7, 9, 10)**  
Wawa MNR Office: (705) 856-2396  
Manitouwadge MNR Office: (807) 826-3225



# Backroad Mapbooks

## WE WILL SHOW YOU THE WAY! →



- Mapbooks
- GPS Maps
- Digital Maps
- Recreation Maps
- TOPO Maps

### plan → pack → go →

On paper, GPS, iPhone, Android and more



FOLLOW US ON



Available at your local Fishing, Hunting, and Outdoor Store or [backroadmapbooks.com](http://backroadmapbooks.com) | 1.877.520.5670



## Happy Day Lodge and Prairie Bee Outposts



The only outfitter on two great fishing lakes  
**AWARDED TOP 10 LODGES FIVE YEARS IN A ROW**

[www.happydaylodge.com](http://www.happydaylodge.com) or [www.prairiebeecamps.com](http://www.prairiebeecamps.com)

Summer: 705-852-0558 Winter: 419-822-0110 Chapleau, Ontario

## FENDOCK

Proudly Canadian

- Aluminum Docks (on legs or floating)
- Aluminum Boat Lifts
- Docking & Lift Accessories



1-888-FENDOCK (336-3625)  
[www.fendock.com](http://www.fendock.com)

## Our School is Different. Are You?


- 25 + full-time programs, including Fish and Wildlife Technician/Technology and our new Aquaculture program
- Active, outdoor, hands-on learning with field camps, field schools, work placement opportunities
- Atlantic Salmon Hatchery and Muskellunge Hatchery located on campus
- More graduates working in the Environmental and Natural Resource Sciences sectors than any other college in Canada

For information or to book a tour, contact Brooke Lynch:  
[brooke.lynn@flemingcollege.ca](mailto:brooke.lynn@flemingcollege.ca) or 1-866-353-6464 ext. 3301  
School of Environmental and Natural Resource Sciences, Frost Campus, Lindsay Ontario

[flemingcollege.ca/senrs](http://flemingcollege.ca/senrs)




School of Environmental &  
Natural Resource Sciences  
Frost Campus | Fleming College





228 other models in-store



SHIMANO®

BELOEIL - BROSSARD - BURLINGTON - ETOBICOKE - LAVAL - OSHAWA - OTTAWA - QUEBEC - VAUGHAN

**SAIL**  
THE OUTDOORS SUPERSTORE



A single piece of firewood  
can **DESTROY** millions of trees.

Moving firewood, even just a few kilometres away,  
can spread invasive insects and diseases to our forests.

# DON'T MOVE FIREWOOD

Buy it locally. Burn it on site. Never bring it back home.

For more information call 1-800-442-2342 or visit [www.inspection.gc.ca](http://www.inspection.gc.ca)

 Canadian Food  
Inspection Agency    Agence canadienne  
d'inspection des aliments

**Canada** 



## IGNORE THE WARNING SIGNS AND THIS COULD BE FOR REAL.

Watch for the warning signs and don't fish or swim near dams and hydroelectric stations. Water levels rise rapidly and currents can become deadly in seconds.

[stayclearstaysafe.ca](http://stayclearstaysafe.ca)



**ONTARIO**POWER  
GENERATION

## Check Before You Eat


Every year, more than one million people go fishing in Ontario.

Fish offer an excellent source of high quality protein and other essential nutrients but some fish from Ontario waters can contain high levels of contaminants. Before you eat Ontario sport fish, check the guide for consumption advice.

- ✓ Find out which fish from Ontario's lakes and rivers are safe to eat.
- ✓ Find which species and angling destinations have lower levels of contaminants.

The guide can be found online, at government offices and select stores such as LCBO, Canadian Tire and Walmart.

[ontario.ca/fishguide](http://ontario.ca/fishguide)





**BASS ARE LOOKING  
FORWARD TO JUNE.  
THAT'S WHEN ALL THOSE  
Skinny Things RETURN.**



IT'S NO SECRET THAT BASS LOVE BRIGHT, COLOURFUL, WRICSLY THINGS. THAT'S WHY CANADIAN TIRE OFFERS A WIDE ASSORTMENT OF LURES THAT WILL MESMERIZE LARGEMOUTH AND SMALLMOUTH ALIKE. AND WITH BASS SEASON STARTING A WEEK EARLIER THIS YEAR, SHOULDN'T THEIR ENTERTAINMENT DO THE SAME?

For more info on these products and our stores with an expanded selection of fishing and hunting gear, visit [canadiantire.ca/huntingandfishing](http://canadiantire.ca/huntingandfishing)

Canadian Tire is a proud partner of

