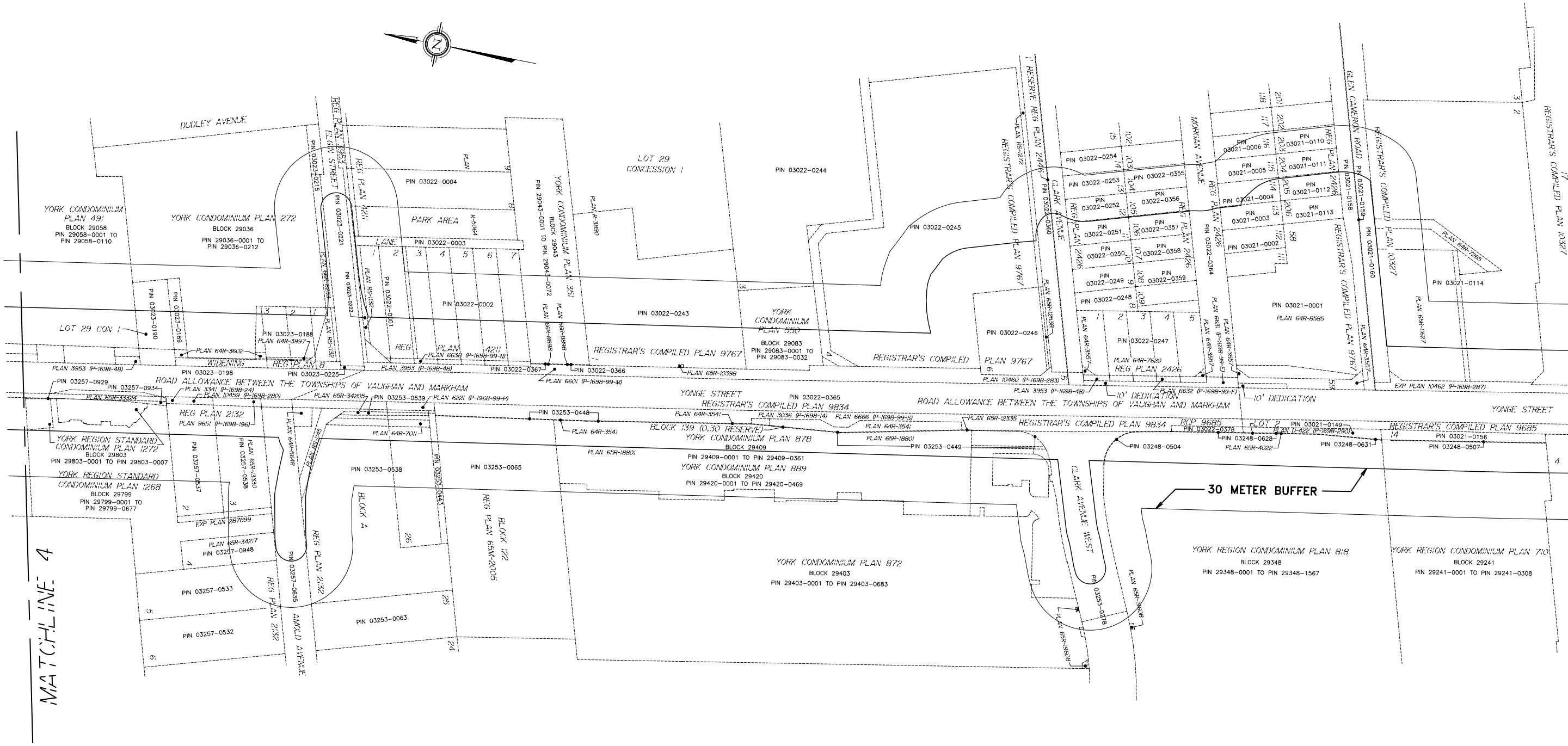
MATCHLINE 4
N
DUDLEY AVENUE
YORK CONDOMINIUM PLAN 491
BLOCK 29058
PIN 29058-0001 TO PIN 29058-0110
YORK CONDOMINIUM PLAN 272
BLOCK 29036
PIN 29036-0001 TO PIN 29036-0212
LOT 29 CON 1
PIN 03023-0190
PIN 03023-0189
PIN 03023-0188
PLAN 64R-3997
PLAN 64R-3602
WIDENING
PIN 03023-0198
PIN 03023-0225
REG PLAN 3953
ELGIN STREET
REG PLAN 4211
PIN 03023-0215
PIN 03023-0221
PIN 03023-0222
PIN 03022-0001
PIN 03022-0004
PARK AREA
LANE
PIN 03022-0003
PIN 03022-0002
REG PLAN 4211
PIN 03022-0367
PLAN 3953 (P-1698-48)
PLAN 6601 (P-1698-99-M)
PIN 03022-0366
PLAN 65R-10398
YORK CONDOMINIUM PLAN 351
BLOCK 29043
PIN 29043-0001 TO PIN 29043-0072
LOT 29
CONCESSION 1
PIN 03022-0243
PIN 03022-0244
YORK CONDOMINIUM PLAN 390
BLOCK 29083
PIN 29083-0001 TO PIN 29083-0032
REGISTRAR'S COMPILED PLAN 9767
PIN 03022-0245
PIN 03022-0246
REGISTRAR'S COMPILED PLAN 9767
1' RESERVE REG PLAN 2446
CLARK AVENUE
REG PLAN 2426
PIN 03022-0360
PIN 03022-0254
PIN 03022-0253
PIN 03022-0252
PIN 03022-0251
PIN 03022-0250
PIN 03022-0249
PIN 03022-0248
PIN 03022-0355
PIN 03022-0356
PIN 03022-0357
PIN 03022-0358
PIN 03022-0359
PIN 03022-0364
PIN 03022-0247
PLAN 64R-7620
REG PLAN 2426
MORGAN AVENUE
PIN 03021-0006
PIN 03021-0005
PIN 03021-0004
PIN 03021-0003
PIN 03021-0002
PIN 03021-0110
PIN 03021-0111
PIN 03021-0112
PIN 03021-0113
PIN 03021-0001
PLAN 64R-8585
GLEN CAMERON ROAD
PIN 03021-0158
PIN 03021-0159
PIN 03021-0160
REGISTRAR'S COMPILED PLAN 10327
PIN 03021-0114
10' DEDICATION
10' DEDICATION
EXP PLAN 10462 (P-1698-287)
PLAN 10460 (P-1698-283)
ROAD ALLOWANCE BETWEEN THE TOWNSHIPS OF VAUGHAN AND MARKHAM
YONGE STREET
PIN 03022-0365
REGISTRAR'S COMPILED PLAN 9834
ROAD ALLOWANCE BETWEEN THE TOWNSHIPS OF VAUGHAN AND MARKHAM
YONGE STREET
PIN 03257-0929
PIN 03257-0934
PLAN 3341 (P-1698-24)
PLAN 10459 (P-1698-280)
PLAN 65R-34205
PIN 03253-0539
PLAN 6221 (P-1968-99-P)
PIN 03253-0448
PLAN 64R-3541
BLOCK 139 (0.30 RESERVE)
PLAN 3036 (P-1698-14)
PLAN 6666 (P-1698-99-S)
PLAN 65R-12335
REGISTRAR'S COMPILED PLAN 9834
RCP 9685
PIN 03022-0378
LOT 2
PIN 03021-0149
PIN 03248-0628
PLAN 65R-4022
PIN 03248-0504
PIN 03248-0631
REGISTRAR'S COMPILED PLAN 9685
PIN 03021-0156
PIN 03248-0507
REG PLAN 2132
PLAN 9651 (P-1698-196)
YORK REGION STANDARD CONDOMINIUM PLAN 1272
BLOCK 29803
PIN 29803-0001 TO PIN 29803-0007
YORK REGION STANDARD CONDOMINIUM PLAN 1268
BLOCK 29799
PIN 29799-0001 TO PIN 29799-0677
PIN 03257-0537
PIN 03257-0538
PLAN 65R-13530
EXP PLAN 287899
PLAN 65R-3427
PIN 03257-0948
PIN 03257-0533
PIN 03257-0532
PLAN 64R-9648
PIN 03257-0635
REG PLAN 2132
REG PLAN 2132
ARNOLD AVENUE
PLAN 64R-7011
PIN 03253-0538
BLOCK A
PIN 03253-0065
BLOCK 122
REG PLAN 65M-2005
PIN 03253-0063
YORK CONDOMINIUM PLAN 878
BLOCK 29409
PIN 29409-0001 TO PIN 29409-0361
PLAN 65R-18801
YORK CONDOMINIUM PLAN 889
BLOCK 29420
PIN 29420-0001 TO PIN 29420-0469
PIN 03253-0449
YORK CONDOMINIUM PLAN 872
BLOCK 29403
PIN 29403-0001 TO PIN 29403-0683
CLARK AVENUE WEST
PIN 03253-0278
30 METER BUFFER
YORK REGION CONDOMINIUM PLAN 818
BLOCK 29348
PIN 29348-0001 TO PIN 29348-1567
YORK REGION CONDOMINIUM PLAN 710
BLOCK 29241
PIN 29241-0001 TO PIN 29241-0308

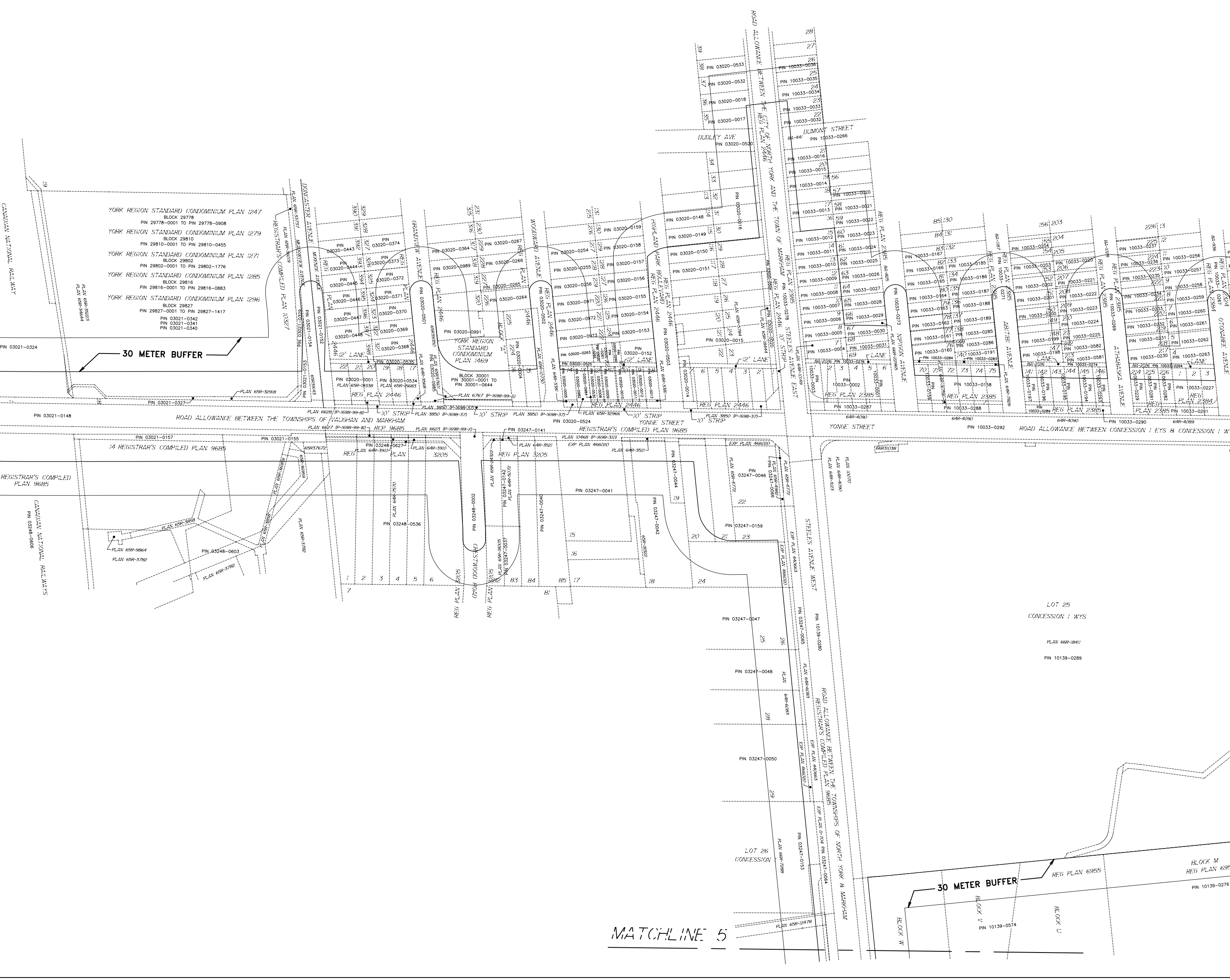
YORK REGION STANDARD CONDOMINIUM PLAN 1247
BLOCK 29778
PIN 29778-0001 TO PIN 29778-0908
YORK REGION STANDARD CONDOMINIUM PLAN 1279
BLOCK 29810
PIN 29810-0001 TO PIN 29810-0455
YORK REGION STANDARD CONDOMINIUM PLAN 1271
BLOCK 29802
PIN 29802-0001 TO PIN 29802-1776
YORK REGION STANDARD CONDOMINIUM PLAN 1285
BLOCK 29816
PIN 29816-0001 TO PIN 29816-0883
YORK REGION STANDARD CONDOMINIUM PLAN 1296
BLOCK 29827
PIN 29827-0001 TO PIN 29827-1417
PIN 03021-0342
PIN 03021-0341
PIN 03021-0340
PIN 03021-0324
30 METER BUFFER
CANADIAN NATIONAL RAILWAY
REGISTRAR'S COMPILED PLAN 10327
DONCASTER AVENUE
GRANDVIEW AVENUE
WOODWARD AVENUE
HIGHLAND PARK BOULEVARD
REG PLAN 2446
YORK REGION STANDARD CONDOMINIUM PLAN 1469
BLOCK 30001
PIN 30001-0001 TO PIN 30001-0644
12' LANE
10' STRIP
DUDLEY AVE
DUMONT STREET
ROAD ALLOWANCE BETWEEN THE CITY OF NORTH YORK AND THE TOWN OF MARKHAM
REG PLAN 2385
STEELES AVENUE EAST
NIPIGON AVENUE
ABITIBI AVENUE
ATHABASKA AVENUE
OTONABEE AVENUE
REG PLAN 2384
ROAD ALLOWANCE BETWEEN THE TOWNSHIPS OF VAUGHAN AND MARKHAM
YONGE STREET
ROAD ALLOWANCE BETWEEN CONCESSION 1 EYS & CONCESSION 1 W
PIN 03021-0148
PIN 03020-0524
PIN 10033-0292
REGISTRAR'S COMPILED PLAN 9685
RCP 9685
REG PLAN 3205
CANADIAN NATIONAL RAILWAYS
PIN 03248-0606
PIN 03248-0603
PIN 03248-0536
PIN 03247-0041
PIN 03247-0159
PIN 03247-0047
PIN 03247-0048
PIN 03247-0050
CRESTWOOD ROAD
STEELES AVENUE WEST
ROAD ALLOWANCE BETWEEN THE TOWNSHIPS OF NORTH YORK & MARKHAM
REGISTRAR'S COMPILED PLAN 9685
LOT 25
CONCESSION 1 WYS
PLAN 66R-18411
PIN 10139-0289
LOT 26
CONCESSION
REG PLAN 6955
BLOCK M
REG PLAN 695
PIN 10139-0276
PIN 10139-0574
BLOCK V
BLOCK U
BLOCK W
MATCHLINE 5

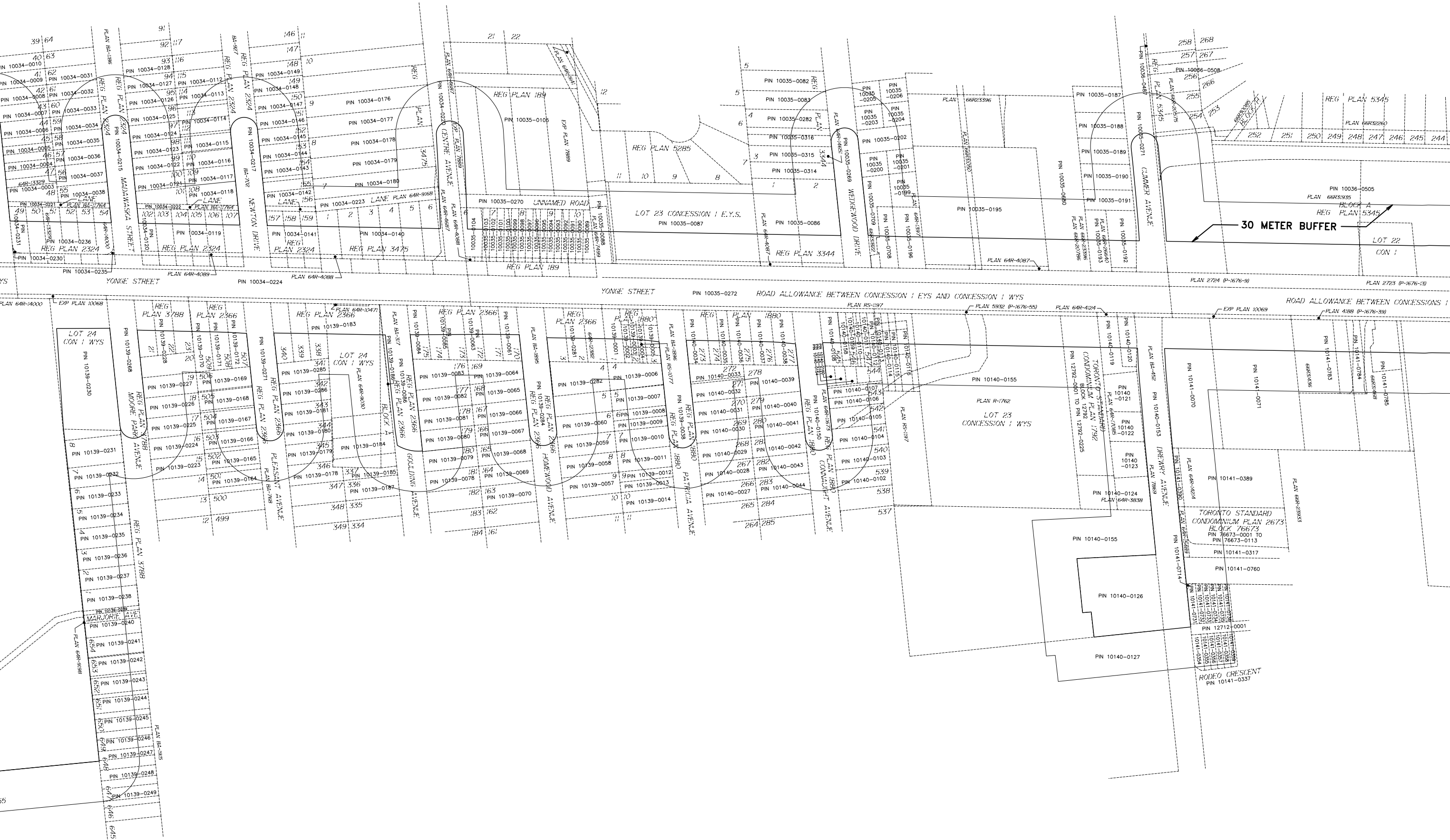

YONGE STREET
ROAD ALLOWANCE BETWEEN CONCESSION I EYS AND CONCESSION I WYS
ROAD ALLOWANCE BETWEEN CONCESSIONS I
30 METER BUFFER
LOT 23 CONCESSION I E.Y.S.
LOT 23 CONCESSION I WYS
LOT 24 CON I WYS
LOT 22 CON I
REG PLAN 2324
REG PLAN 3475
REG PLAN 189
REG PLAN 5285
REG PLAN 3344
REG PLAN 5345
REG PLAN 3788
REG PLAN 2366
REG PLAN 1880
PLAN R-1762
MADAWASKA STREET
NEWTON DRIVE
CENTRE AVENUE
UNNAMED ROAD
WEDGEWOOD DRIVE
CUMMER AVENUE
MOORE PARK AVENUE
PLEASANT AVENUE
GOLDING AVENUE
HOMEWOOD AVENUE
PATRICIA AVENUE
CONNAUGHT AVENUE
DREWRY AVENUE
MARJORIE AVE
RODEO CRESCENT
LANE
BLOCK A
BLOCK 1
TORONTO STANDARD CONDOMINIUM PLAN 1792
TORONTO STANDARD CONDOMINIUM PLAN 2673 BLOCK 76673 PIN 76673-0001 TO PIN 76673-0113
PIN 10034-0224
PIN 10035-0272
PIN 10035-0087
PIN 10035-0086
PIN 10035-0195
PIN 10036-0505
PIN 10140-0155
PIN 10140-0126
PIN 10140-0127
PIN 10141-0389
PIN 10141-0317
PIN 10141-0760
PIN 12712-0001
PIN 10141-0337
PLAN 2724 (P-1676-9)
PLAN 2723 (P-1676-13)
PLAN 5932 (P-1676-55)
PLAN 4388 (P-1676-39)
EXP PLAN 10069

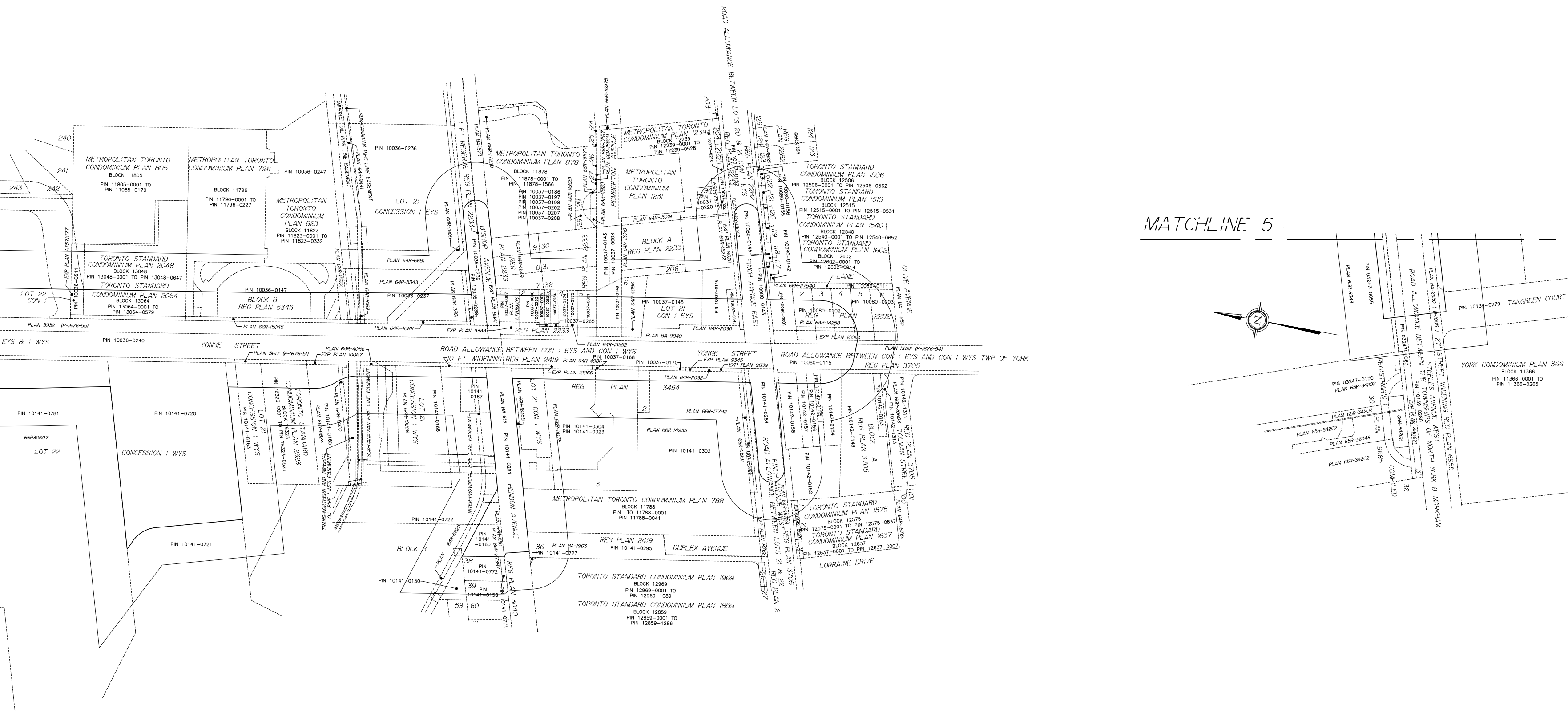
MATCHLINE 5
YONGE STREET
ROAD ALLOWANCE BETWEEN CON 1 EYS AND CON 1 WYS
ROAD ALLOWANCE BETWEEN CON 1 EYS AND CON 1 WYS TWP OF YORK
20 FT WIDENING REG PLAN 2419
REG PLAN 3705
ROAD ALLOWANCE BETWEEN LOTS 20 & 21
ROAD ALLOWANCE BETWEEN THE TOWNSHIPS OF NORTH YORK & MARKHAM
STEELES AVENUE WEST
27 STREET WIDENING REG PLAN 6955
METROPOLITAN TORONTO CONDOMINIUM PLAN 805
BLOCK 11805
PIN 11805-0001 TO PIN 11085-0170
METROPOLITAN TORONTO CONDOMINIUM PLAN 796
BLOCK 11796
PIN 11796-0001 TO PIN 11796-0227
PIN 10036-0247
METROPOLITAN TORONTO CONDOMINIUM PLAN 823
BLOCK 11823
PIN 11823-0001 TO PIN 11823-0332
PIN 10036-0236
LOT 21 CONCESSION 1 EYS
METROPOLITAN TORONTO CONDOMINIUM PLAN 878
BLOCK 11878
PIN 11878-0001 TO PIN 11878-1566
PIN 10037-0186
PIN 10037-0197
PIN 10037-0198
PIN 10037-0202
PIN 10037-0207
PIN 10037-0208
METROPOLITAN TORONTO CONDOMINIUM PLAN 1239
BLOCK 12239
PIN 12239-0001 TO PIN 12239-0528
METROPOLITAN TORONTO CONDOMINIUM PLAN 1231
TORONTO STANDARD CONDOMINIUM PLAN 1506
BLOCK 12506
PIN 12506-0001 TO PIN 12506-0562
TORONTO STANDARD CONDOMINIUM PLAN 1515
BLOCK 12515
PIN 12515-0001 TO PIN 12515-0531
TORONTO STANDARD CONDOMINIUM PLAN 1540
BLOCK 12540
PIN 12540-0001 TO PIN 12540-0652
TORONTO STANDARD CONDOMINIUM PLAN 1602
BLOCK 12602
PIN 12602-0001 TO PIN 12602-0414
LANE
PIN 10080-0111
PIN 10080-0003
PIN 10080-0002
REG PLAN 2282
OLIVE AVENUE
BISHOP AVENUE
REG PLAN 2233
BLOCK A REG PLAN 2233
PEMBERTON
FINCH AVENUE EAST
TORONTO STANDARD CONDOMINIUM PLAN 2048
BLOCK 13048
PIN 13048-0001 TO PIN 13048-0647
TORONTO STANDARD CONDOMINIUM PLAN 2064
BLOCK 13064
PIN 13064-0001 TO PIN 13064-0579
LOT 22 CON 1
PIN 10036-0511
BLOCK B REG PLAN 5345
PIN 10036-0147
PIN 10036-0237
PIN 10036-0240
PLAN 5932
PLAN 66R-15045
PIN 10037-0145
LOT 21 CON 1 EYS
PIN 10037-0265
PIN 10037-0168
PIN 10037-0170
PIN 10080-0115
EYS & 1 WYS
PIN 10141-0781
66R30697
LOT 22
PIN 10141-0720
CONCESSION 1 WYS
LOT 21 CONCESSION 1 WYS
PIN 10141-0163
TORONTO STANDARD CONDOMINIUM PLAN 2323
BLOCK 76323
PIN 76323-0001 TO PIN 76323-0521
PIN 10141-0165
LOT 21 CONCESSION 1 WYS
PIN 10141-0166
PIN 10141-0167
PIN 10141-0291
LOT 21 CON 1 WYS
HENDON AVENUE
REG PLAN 3454
PIN 10141-0304
PIN 10141-0323
PIN 10141-0302
PIN 10141-0284
PIN 10142-0158
PIN 10142-0157
PIN 10142-0155
PIN 10142-0154
PIN 10142-0149
PIN 10142-0152
PIN 10142-0153
PIN 10142-1311
PIN 10142-1313
REG PLAN 3705
BLOCK A REG PLAN 3705
TOLMAN STREET
METROPOLITAN TORONTO CONDOMINIUM PLAN 788
BLOCK 11788
PIN 11788-0001 TO PIN 11788-0041
PIN 10141-0721
PIN 10141-0722
BLOCK B
PIN 10141-0160
PIN 10141-0772
PIN 10141-0150
PIN 10141-0158
PIN 10141-0727
PIN 10141-0771
REG PLAN 3040
REG PLAN 2419
PIN 10141-0295
DUPLEX AVENUE
TORONTO STANDARD CONDOMINIUM PLAN 1575
BLOCK 12575
PIN 12575-0001 TO PIN 12575-0837
TORONTO STANDARD CONDOMINIUM PLAN 1637
BLOCK 12637
PIN 12637-0001 TO PIN 12637-0007
LORRAINE DRIVE
TORONTO STANDARD CONDOMINIUM PLAN 1969
BLOCK 12969
PIN 12969-0001 TO PIN 12969-1089
TORONTO STANDARD CONDOMINIUM PLAN 1859
BLOCK 12859
PIN 12859-0001 TO PIN 12859-1286
PIN 03247-0055
PIN 10139-0279
TANGREEN COURT
YORK CONDOMINIUM PLAN 366
BLOCK 11366
PIN 11366-0001 TO PIN 11366-0265
PIN 03247-0150
PLAN 65R-34202
PLAN 65R-36348
REGISTRAR'S COMPILED PLAN 9685
PIN 10139-0280
N

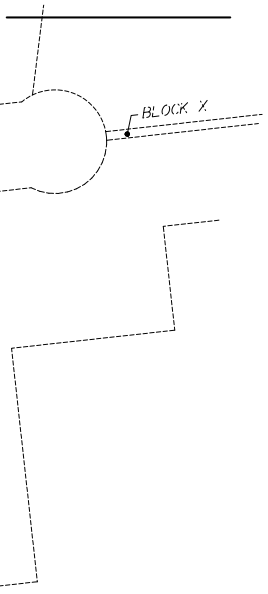

DESIGNATION PLAN FOR
ORDER IN COUNCIL SHOWING TRANSIT CORRIDOR LANDS AND 30 METER BUFFER
FOR
YONGE NORTH SUBWAY EXTENSION METROPOLITAN TORONTO AND YORK REGION

SCALE 1:1000

10 0 10 20 30 40 60 100 metres

GEOVERRA (ON) LTD.
ONTARIO LAND SURVEYORS
2022

KEY MAP

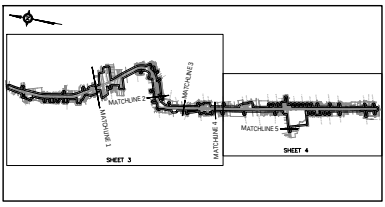
MATCHLINE 1
MATCHLINE 2
MATCHLINE 3
MATCHLINE 4
MATCHLINE 5
SHEET 3
SHEET 4

METRIC
DISTANCES AND COORDINATES SHOWN ON THIS PLAN ARE IN METERS AND CAN BE CONVERTED TO FEET BY DIVIDING BY 0.3048.

LEGEND

———	DENOTES	LIMIT OF YNSE TRANSIT CORRIDOR LANDS
———	DENOTES	30 METER BUFFER
— — —	DENOTES	UNDERLYING LOT FABRIC
00000-0000	DENOTES	PROPERTY IDENTIFIER NUMBER

CAUTION
THIS IS NOT A PLAN OF SURVEY AND SHALL NOT BE USED EXCEPT FOR THE PURPOSE INDICATED IN THE TITLE BLOCK.

NOTE:
THE BOUNDARIES AND UNDERLYING FABRIC SHOWN HEREON ARE COMPILED FROM LAND REGISTRY OFFICE (LRO) RECORDS PROVIDED BY TERANET. BOUNDARIES SHOWN ON THIS SKETCH MUST BE CONFIRMED PRIOR TO BEING RELIED UPON.

October 28, 2022
DATE

Tony Pu
TONY T. PU
ONTARIO LAND SURVEYOR

TONY T. PU

REVISIONS

REV	DATE	DESCRIPTION	PC	BY	CHK
3	16/09/22	REVISED PIN TABLES		M.J.	T.P.
2	28/07/22	ADDITIONAL CONDOMINIUM PINS		M.J.	T.P.
1	07/07/22	UPDATED TCL BOUNDARY		M.J.	T.P.
0	03/10/22	ORIGINAL ISSUE		DD/DHG	T.P.

GeoVerra (ON) Ltd. Ontario Land Surveyors
DRAWING NUMBER: 17-W0016-992-YNSE-02
SUITE 101, 1875 BUCKHORN GATE, MISSISSAUGA, ONTARIO, CANADA, L4W 5P1
T: 647-905-8887 WEBSITE: WWW.GEOVERRA.COM
P.CHIEF:
DWG. BY: D.D./D.H.G./M.J.
CHK'D BY: T.P.
JOB NUMBER: 17-W0016-992
TAB NAME: DESIGNATION SH-4
DWG FILE NAME: 17-W0016-992-YNSE DESIGNATION-R3.DWG

PLOTTED DATE: Sep 16, 2022

SHEET 4 OF 4