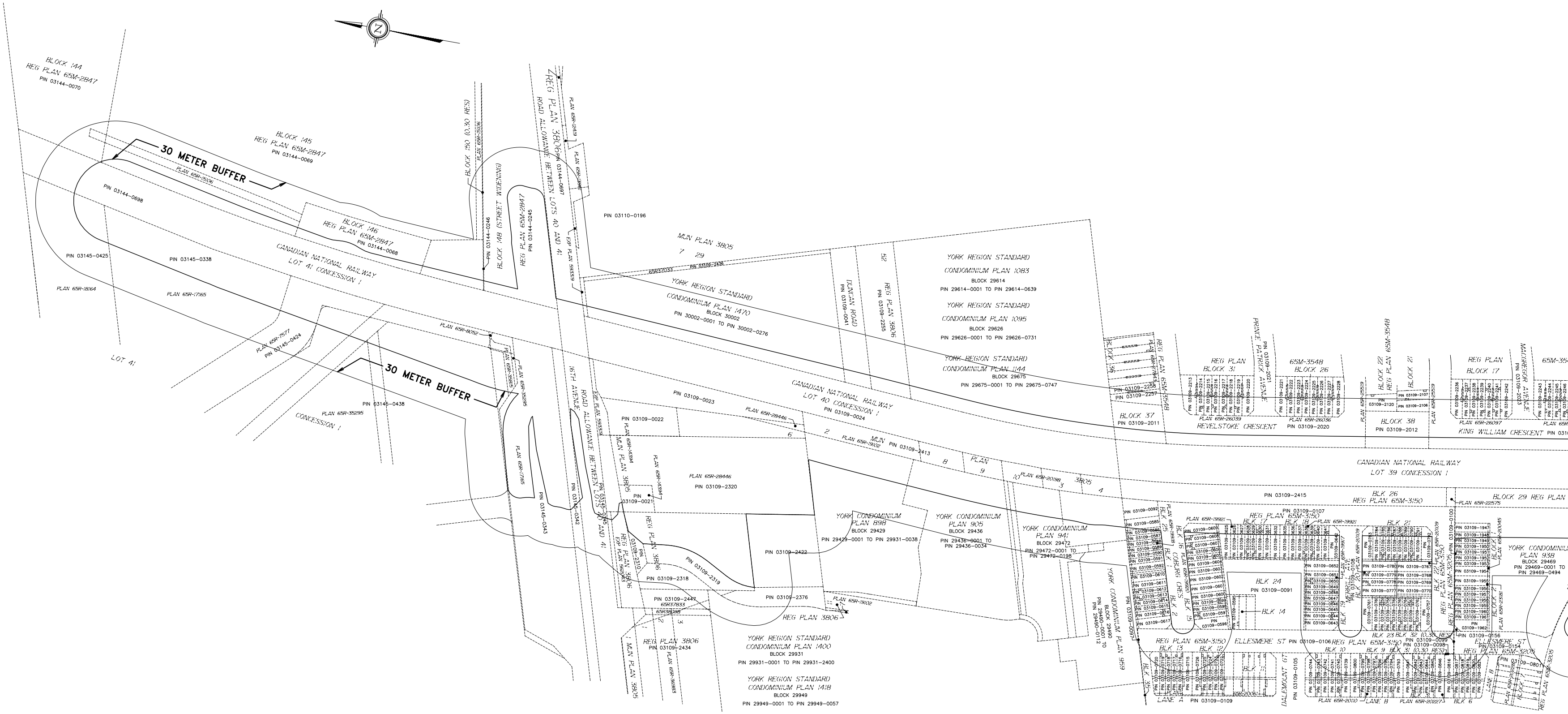
N
30 METER BUFFER
30 METER BUFFER
BLOCK 144
REG PLAN 65M-2847
PIN 03144-0070
BLOCK 145
REG PLAN 65M-2847
PIN 03144-0069
BLOCK 146
REG PLAN 65M-2847
PIN 03144-0068
PIN 03144-0698
PIN 03145-0425
PIN 03145-0338
CANADIAN NATIONAL RAILWAY
LOT 41 CONCESSION 1
PLAN 65R-3864
PLAN 65R-17165
PLAN 65R-7577
PIN 03145-0424
LOT 41
PIN 03145-0438
PLAN 65R-35295
CONCESSION 1
BLOCK 150 (0.30 RES)
BLOCK 148 (STREET WIDENING)
PIN 03144-0246
REG PLAN 65M-2847
PIN 03144-0245
REG PLAN 3806
ROAD ALLOWANCE BETWEEN LOTS 40 AND 41
PIN 03144-0697
PIN 03110-0196
MUN PLAN 3805
YORK REGION STANDARD
CONDOMINIUM PLAN 1470
BLOCK 30002
PIN 30002-0001 TO PIN 30002-0276
DUNCAN ROAD
PIN 03109-0041
REG PLAN 3806
PIN 03109-2255
YORK REGION STANDARD
CONDOMINIUM PLAN 1083
BLOCK 29614
PIN 29614-0001 TO PIN 29614-0639
YORK REGION STANDARD
CONDOMINIUM PLAN 1095
BLOCK 29626
PIN 29626-0001 TO PIN 29626-0731
YORK REGION STANDARD
CONDOMINIUM PLAN 1144
BLOCK 29675
PIN 29675-0001 TO PIN 29675-0747
CANADIAN NATIONAL RAILWAY
LOT 40 CONCESSION 1
PIN 03109-0024
16TH AVENUE
ROAD ALLOWANCE BETWEEN LOTS 40 AND 41
PIN 03145-0342
PIN 03145-0343
PLAN 65R-17165
PIN 03109-0023
PIN 03109-0022
PLAN 65R-28446
MUN PLAN 3805
PIN 03109-2413
PLAN 65R-28446
PIN 03109-2320
PIN 03109-0021
REG PLAN 3806
PIN 03109-2422
PIN 03109-2318
PIN 03109-2319
PIN 03109-2447
PIN 03109-2376
REG PLAN 3806
REG PLAN 3806
PIN 03109-2434
MUN PLAN 3805
YORK CONDOMINIUM
PLAN 898
BLOCK 29429
PIN 29429-0001 TO PIN 29931-0038
YORK CONDOMINIUM
PLAN 905
BLOCK 29436
PIN 29436-0001 TO
PIN 29436-0034
YORK CONDOMINIUM
PLAN 941
BLOCK 29472
PIN 29472-0001 TO
PIN 29472-0198
YORK REGION STANDARD
CONDOMINIUM PLAN 1400
BLOCK 29931
PIN 29931-0001 TO PIN 29931-2400
YORK REGION STANDARD
CONDOMINIUM PLAN 1418
BLOCK 29949
PIN 29949-0001 TO PIN 29949-0057
YORK CONDOMINIUM PLAN 959
BLOCK 29490
BLOCK 36
REG PLAN 65M-3548
BLOCK 37
PIN 03109-2011
REG PLAN
BLOCK 31
PRINCE PATRICK AVENUE
65M-3548
BLOCK 26
REVELSTOKE CRESCENT
PIN 03109-2020
BLOCK 22
REG PLAN 65M-3548
BLOCK 21
BLOCK 38
PIN 03109-2012
REG PLAN
BLOCK 17
MACGREGOR AVENUE
KING WILLIAM CRESCENT
CANADIAN NATIONAL RAILWAY
LOT 39 CONCESSION 1
PIN 03109-2415
BLK 26
REG PLAN 65M-3150
BLOCK 29 REG PLAN
PLAN 65R-22575
REG PLAN 65M-3150
COBURG CRES
BLK 24
PIN 03109-0091
BLK 14
BLK 21
YORK CONDOMINIUM
PLAN 938
BLOCK 29469
PIN 29469-0001 TO
PIN 29469-0494
REG PLAN 65M-3150
BLK 13
BLK 12
ELLESMERE ST
PIN 03109-0106
REG PLAN 65M-3150
BLK 10
ELLESMERE ST
REG PLAN 65M-3205
DALEMOUNT CT
PIN 03109-0105
LANE A
PIN 03109-0109
LANE B
BLK 6
PLAN 65R-20020
PLAN 65R-20227

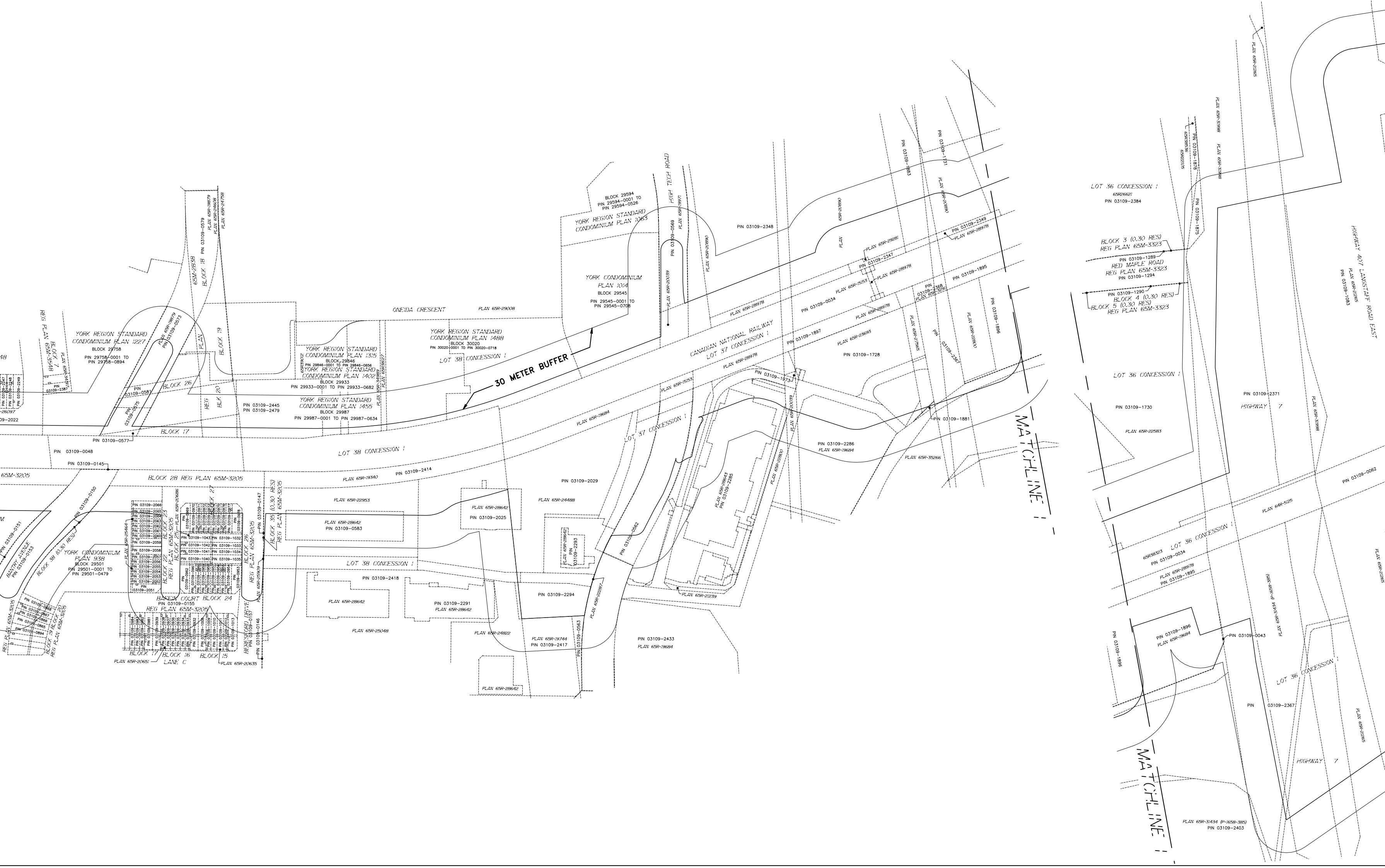
30 METER BUFFER
CANADIAN NATIONAL RAILWAY
LOT 37 CONCESSION 1
LOT 38 CONCESSION 1
LOT 36 CONCESSION 1
ONEIDA CRESCENT
HIGH TECH ROAD
HIGHWAY 7
HIGHWAY 407 LANGSTAFF ROAD EAST
MATCHLINE
RED MAPLE ROAD
REG PLAN 65M-3323
BLOCK 3 (0.30 RES)
BLOCK 4 (0.30 RES)
BLOCK 5 (0.30 RES)
PIN 03109-1289
PIN 03109-1290
PIN 03109-1294
PIN 03109-2384
PIN 03109-1730
PIN 03109-2371
PIN 03109-0062
PIN 03109-0034
PIN 03109-1895
PIN 03109-1896
PIN 03109-0043
PIN 03109-2367
PIN 03109-2403
PLAN 65R-31434 (P-3658-385)
PLAN 65R-22583
PLAN 64R-5025
YORK REGION STANDARD CONDOMINIUM PLAN 1063
BLOCK 29594
PIN 29594-0001 TO PIN 29594-0526
YORK CONDOMINIUM PLAN 1014
BLOCK 29545
PIN 29545-0001 TO PIN 29545-0708
YORK REGION STANDARD CONDOMINIUM PLAN 1488
BLOCK 30020
PIN 30020-0001 TO PIN 30020-0718
YORK REGION STANDARD CONDOMINIUM PLAN 1315
BLOCK 29846
PIN 29846-0001 TO PIN 29846-0656
YORK REGION STANDARD CONDOMINIUM PLAN 1402
BLOCK 29933
PIN 29933-0001 TO PIN 29933-0682
YORK REGION STANDARD CONDOMINIUM PLAN 1455
BLOCK 29987
PIN 29987-0001 TO PIN 29987-0634
YORK REGION STANDARD CONDOMINIUM PLAN 1227
BLOCK 29758
PIN 29758-0001 TO PIN 29758-0894
YORK CONDOMINIUM PLAN 938
BLOCK 29501
PIN 29501-0001 TO PIN 29501-0479
PIN 03109-2348
PIN 03109-2349
PIN 03109-2347
PIN 03109-1897
PIN 03109-1728
PIN 03109-1881
PIN 03109-2286
PLAN 65R-19684
PLAN 65R-35266
PIN 03109-2445
PIN 03109-2479
PIN 03109-0048
PIN 03109-0145
PIN 03109-0577
PIN 03109-0581
PIN 03109-2414
PLAN 65R-19340
BLOCK 28 REG PLAN 65M-3205
BLOCK 17
BLOCK 26
BLOCK 18
BLOCK 19
PLAN 65R-29008
PIN 03109-2029
PLAN 65R-24488
PLAN 65R-22953
PLAN 65R-28642
PIN 03109-0583
PIN 03109-2025
PIN 03109-2285
PIN 03109-2418
PIN 03109-2291
PIN 03109-2294
PIN 03109-2293
PIN 03109-2417
PLAN 65R-19744
PIN 03109-2433
PLAN 65R-25048
PLAN 65R-24822
PLAN 65R-22239
PIN 03109-0563
PIN 03109-0562
BAFFIN COURT BLOCK 24
PIN 03109-0155
REG PLAN 65M-3205
BLOCK 17
BLOCK 16
BLOCK 15
LANE C
BERESFORD DRIVE
PLAN 65R-20651
PLAN 65R-20635
BLOCK 35 (0.30 RES)
REG PLAN 65M-3205
PIN 03109-0147
PIN 03109-0146
BLOCK 38 (0.30 RES)
BANTRY AVENUE
PIN 03109-0150
PIN 03109-0151
PIN 03109-0153

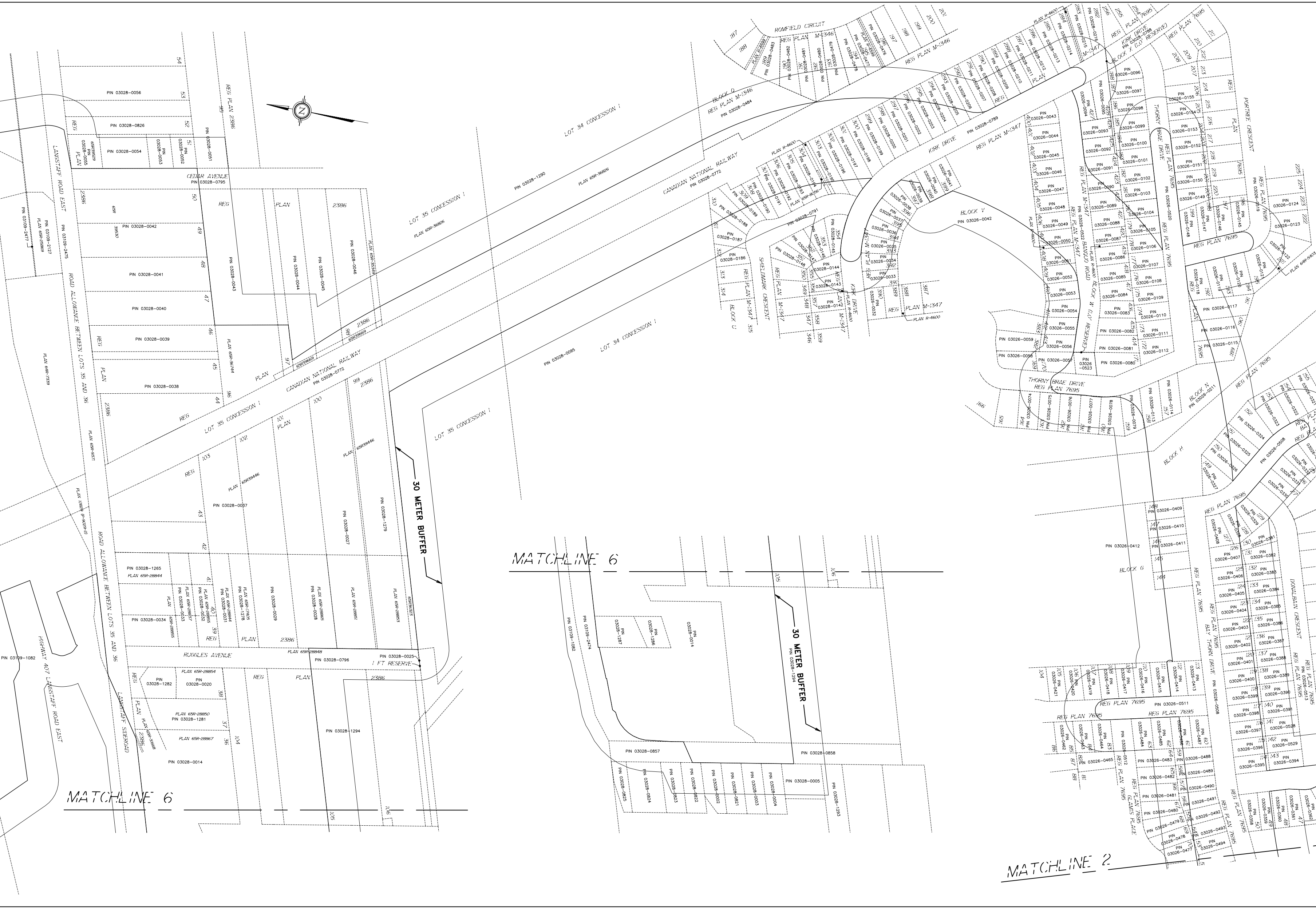
MATCHLINE 6
MATCHLINE 6
MATCHLINE 2
30 METER BUFFER
30 METER BUFFER
CANADIAN NATIONAL RAILWAY
PIN 03028-0772
CANADIAN NATIONAL RAILWAY
PIN 03028-0772
LOT 35 CONCESSION 1
LOT 34 CONCESSION 1
LOT 35 CONCESSION 1
LOT 34 CONCESSION 1
LOT 35 CONCESSION 1
LANGSTAFF ROAD EAST
ROAD ALLOWANCE BETWEEN LOTS 35 AND 36
ROAD ALLOWANCE BETWEEN LOTS 35 AND 36
HIGHWAY 407 LANGSTAFF ROAD EAST
LANGSTAFF SIDEROAD
CEDAR AVENUE
PIN 03028-0795
RUGGLES AVENUE
PIN 03028-0796
1 FT RESERVE
REG PLAN 2386
ROMFIELD CIRCUIT
REG PLAN M-1346
REG PLAN M-1347
KIRK DRIVE
SHELDMARK CRESCENT
BANYAN ROAD
THORNY BRAE DRIVE
REG PLAN 7695
PORTREE CRESCENT
DONALBAIN CRESCENT
ADAMS PLACE
BAY THORN DRIVE
BLOCK V
PIN 03026-0042
BLOCK U
BLOCK W (0.3' RESERVE)
BLOCK X (0.3' RESERVE)
BLOCK N
BLOCK H
BLOCK G
PIN 03026-0412
BLOCK Q
PIN 03028-1290
PIN 03028-0095
PIN 03028-0056
PIN 03028-0826
PIN 03028-0054
PIN 03028-0042
PIN 03028-0041
PIN 03028-0040
PIN 03028-0039
PIN 03028-0038
PIN 03028-0037
PIN 03028-1265
PLAN 65R-28844
PIN 03028-0034
PIN 03028-1282
PIN 03028-0020
PIN 03028-1281
PIN 03028-0014
PIN 03028-1294
PIN 03028-0025
PIN 03028-0027
PIN 03028-1279
PIN 03028-0029
PIN 03028-0028
PIN 03028-0043
PIN 03028-0044
PIN 03028-0045
PIN 03028-0046
PIN 03028-0857
PIN 03028-0858
PIN 03028-0005
PIN 03028-1293
PIN 03028-0014
PIN 03109-2474
PIN 03109-1082
PIN 03109-1082
PIN 03109-2475
PIN 03109-2477
PIN 03109-2127

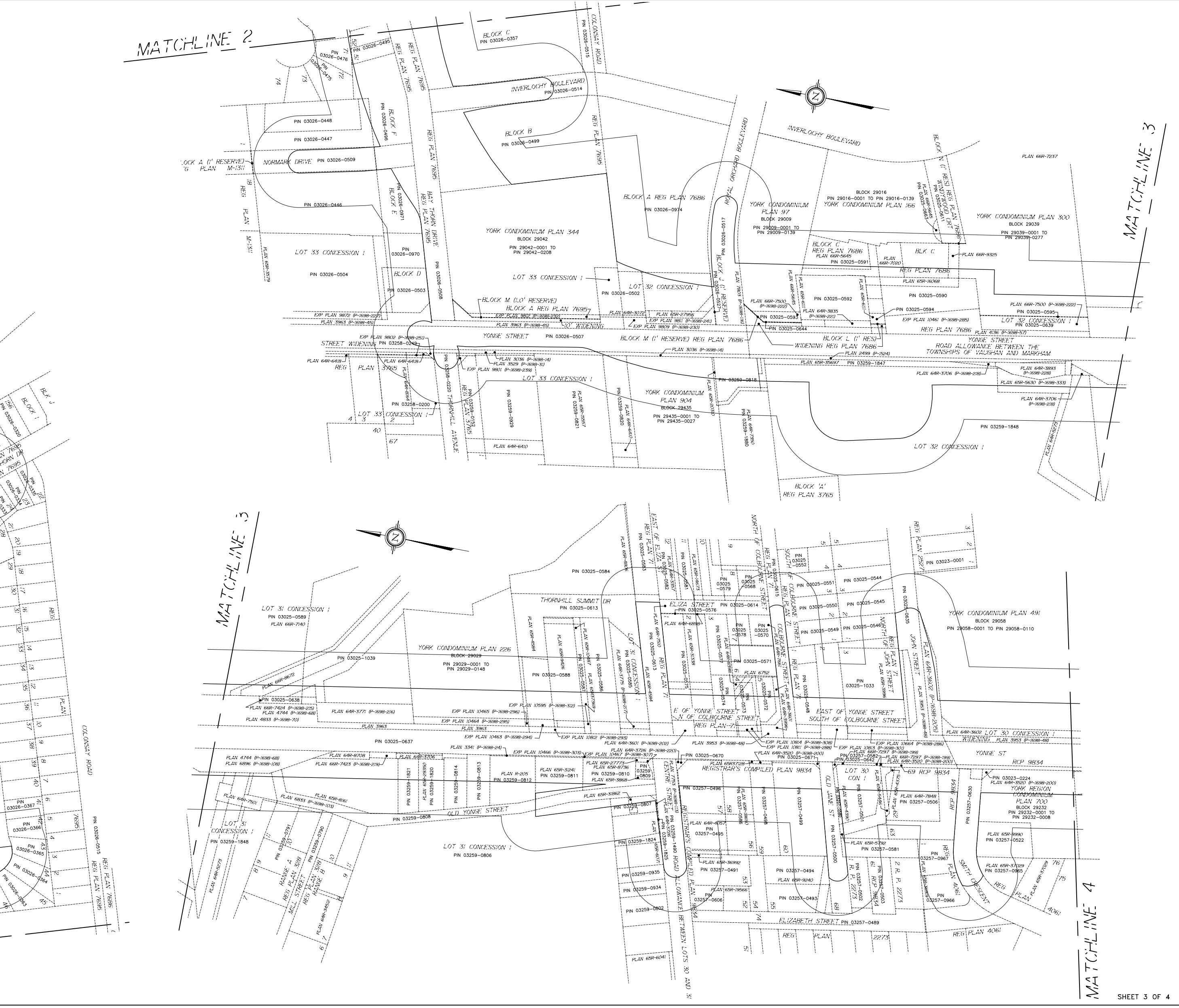
MATCHLINE 2
MATCHLINE 3
MATCHLINE 3
MATCHLINE 4
BLOCK C
PIN 03026-0357
COLONSAY ROAD
PIN 03026-0515
INVERLOCHY BOULEVARD
PIN 03026-0514
BLOCK B
PIN 03026-0499
REG PLAN 7695
BLOCK F
PIN 03026-0496
PIN 03026-0448
PIN 03026-0447
NORMARK DRIVE PIN 03026-0509
BLOCK A (1' RESERVE) REG PLAN M-1311
PIN 03026-0446
BLOCK E
PIN 03026-0971
BAY THORN DRIVE
LOT 33 CONCESSION 1
PIN 03026-0504
PIN 03026-0970
BLOCK D
PIN 03026-0503
PIN 03026-0508
YORK CONDOMINIUM PLAN 344
BLOCK 29042
PIN 29042-0001 TO PIN 29042-0208
BLOCK A REG PLAN 7686
PIN 03026-0974
ROYAL ORCHARD BOULEVARD
LOT 33 CONCESSION 1
PIN 03026-0502
LOT 32 CONCESSION 1
BLOCK M (1.0' RESERVE) BLOCK A REG PLAN 7695
YONGE STREET PIN 03026-0507
BLOCK M (1' RESERVE) REG PLAN 7686
STREET WIDENING
REG PLAN 3765
PIN 03258-0249
PIN 03258-0200
LOT 33 CONCESSION 1
THORNHILL AVENUE
PIN 03259-0929
PIN 03259-0821
PIN 03259-0820
YORK CONDOMINIUM PLAN 904
BLOCK 29435
PIN 29435-0001 TO PIN 29435-0027
PIN 03259-0818
PIN 03259-1880
INVERLOCHY BOULEVARD
YORK CONDOMINIUM PLAN 97
BLOCK 29009
PIN 29009-0001 TO PIN 29009-0139
BLOCK 29016
PIN 29016-0001 TO PIN 29016-0139
YORK CONDOMINIUM PLAN 166
BLOCK C REG PLAN 7686
PIN 03025-0591
BLK C
REG PLAN 7686
PIN 03025-0592
PIN 03025-0590
PIN 03025-0594
PIN 03025-0595
PIN 03025-0639
PIN 03025-0593
PIN 03025-0644
BLOCK L (1' RES)
WIDENING REG PLAN 7686
YONGE STREET
ROAD ALLOWANCE BETWEEN THE TOWNSHIPS OF VAUGHAN AND MARKHAM
YORK CONDOMINIUM PLAN 300
BLOCK 29039
PIN 29039-0001 TO PIN 29039-0277
LOT 32 CONCESSION 1
PIN 03259-1848
LOT 32 CONCESSION 1
PIN 03259-1847
BLOCK 'A' REG PLAN 3765
LOT 31 CONCESSION 1
PIN 03025-0589
PIN 03025-0584
THORNHILL SUMMIT DR
PIN 03025-0613
YORK CONDOMINIUM PLAN 226
BLOCK 29029
PIN 29029-0001 TO PIN 29029-0148
PIN 03025-1039
PIN 03025-0588
PIN 03025-0638
PIN 03025-0637
ELIZA STREET
PIN 03025-0576
PIN 03025-0614
COLBOURNE STREET
PIN 03025-0571
E. OF YONGE STREET N. OF COLBOURNE STREET REG PLAN 71
EAST OF YONGE STREET SOUTH OF COLBOURNE STREET
PIN 03025-0551
PIN 03025-0544
PIN 03025-0550
PIN 03025-0545
PIN 03025-0549
PIN 03025-0546
PIN 03025-1033
JOHN STREET
PIN 03025-0635
PIN 03023-0001
YORK CONDOMINIUM PLAN 491
BLOCK 29058
PIN 29058-0001 TO PIN 29058-0110
LOT 30 CONCESSION 1
YONGE ST
RCP 9834
PIN 03023-0224
YORK REGION CONDOMINIUM PLAN 700
BLOCK 29232
PIN 29232-0001 TO PIN 29232-0008
PIN 03025-0670
PIN 03025-0671
REGISTRAR'S COMPILED PLAN 9834
LOT 30 CON 1
OLD JANE ST
PIN 03257-0506
PIN 03257-0496
PIN 03257-0495
PIN 03257-0499
PIN 03257-0498
PIN 03257-0500
PIN 03257-0581
PIN 03257-0522
PIN 03257-0965
PIN 03257-0966
PIN 03257-0967
SMITH CRESCENT
REG PLAN 4061
PIN 03257-0494
PIN 03257-0493
PIN 03257-0491
PIN 03257-0606
ELIZABETH STREET PIN 03257-0489
REG PLAN 2273
CENTRE STREET
ROAD ALLOWANCE BETWEEN LOTS 30 AND 31
PIN 03259-0810
PIN 03259-0811
PIN 03259-0812
PIN 03259-0809
PIN 03259-0807
PIN 03259-0808
OLD YONGE STREET
PIN 03259-1824
PIN 03259-1825
PIN 03259-0935
PIN 03259-0934
PIN 03259-0802
LOT 31 CONCESSION 1
PIN 03259-0806
LOT 31 CONCESSION 1
PIN 03259-1848
MILL STREET
RANGE A
PIN 03259-0791
PIN 03259-0790
PIN 03026-0367
PIN 03026-0366
PIN 03026-0365
PIN 03026-0364
PIN 03026-0363
REG PLAN 7686
REG PLAN 7695

# DESIGNATION PLAN FOR
# ORDER IN COUNCIL SHOWING TRANSIT CORRIDOR LANDS AND 30 METER BUFFER
FOR
# YONGE NORTH SUBWAY EXTENSION METROPOLITAN TORONTO AND YORK REGION

SCALE 1:1000

10 0 10 20 30 40 60 100 metres

**GEOVERRA (ON) LTD.**
ONTARIO LAND SURVEYORS
2022

**KEY MAP**

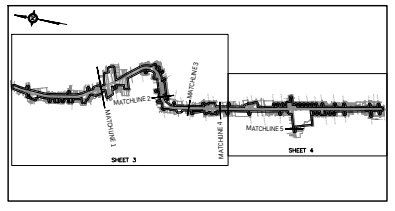
MATCHLINE 1
MATCHLINE 2
MATCHLINE 3
MATCHLINE 4
MATCHLINE 5
SHEET 3
SHEET 4

**METRIC**
DISTANCES AND COORDINATES SHOWN ON THIS PLAN ARE IN METERS AND CAN BE CONVERTED TO FEET BY DIVIDING BY 0.3048.

**LEGEND**

| | | |
|---|---|---|
| ——— | DENOTES | LIMIT OF YNSE TRANSIT CORRIDOR LANDS |
| ——— | DENOTES | 30 METER BUFFER |
| — — — | DENOTES | UNDERLYING LOT FABRIC |
| 00000–0000 | DENOTES | PROPERTY IDENTIFIER NUMBER |

**CAUTION**
THIS IS NOT A PLAN OF SURVEY AND SHALL NOT BE USED EXCEPT FOR THE PURPOSE INDICATED IN THE TITLE BLOCK.

**NOTE:**
THE BOUNDARIES AND UNDERLYING FABRIC SHOWN HEREON ARE COMPILED FROM LAND REGISTRY OFFICE (LRO) RECORDS PROVIDED BY TERANET. BOUNDARIES SHOWN ON THIS SKETCH MUST BE CONFIRMED PRIOR TO BEING RELIED UPON.

October 28, 2022
DATE

Tony Pu
TONY T. PU
ONTARIO LAND SURVEYOR

TONY T. PU

REVISIONS

| REV | DATE | DESCRIPTION | PC | BY | CHK |
|---|---|---|---|---|---|
| | | | | | |
| 3 | 16/09/22 | REVISED PIN TABLES | | M.J. | T.P. |
| 2 | 28/07/22 | ADDITIONAL CONDOMINIUM PINS | | M.J. | T.P. |
| 1 | 07/07/22 | UPDATED TCL BOUNDARY | | M.J. | T.P. |
| 0 | 03/10/22 | ORIGINAL ISSUE | | DD/DHG | T.P. |

GeoVerra (ON) Ltd. Ontario Land Surveyors
DRAWING NUMBER: 17-W0016-992-YNSE-01
SUITE 101, 1875 BUCKHORN GATE, MISSISSAUGA, ONTARIO, CANADA, L4W 5P1
T: 647-905-8887 WEBSITE: WWW.GEOVERRA.COM
P.CHIEF: DWG. BY: D.D./D.H.G./M.J. CHK'D BY: T.P.
JOB NUMBER: 17-W0016-992 TAB NAME: DESIGNATION SH-3
DWG FILE NAME: 17-W0016-992-YNSE DESIGNATION-R3.DWG

SHEET 3 OF 4

PLOTTED DATE: Sep 16, 2022