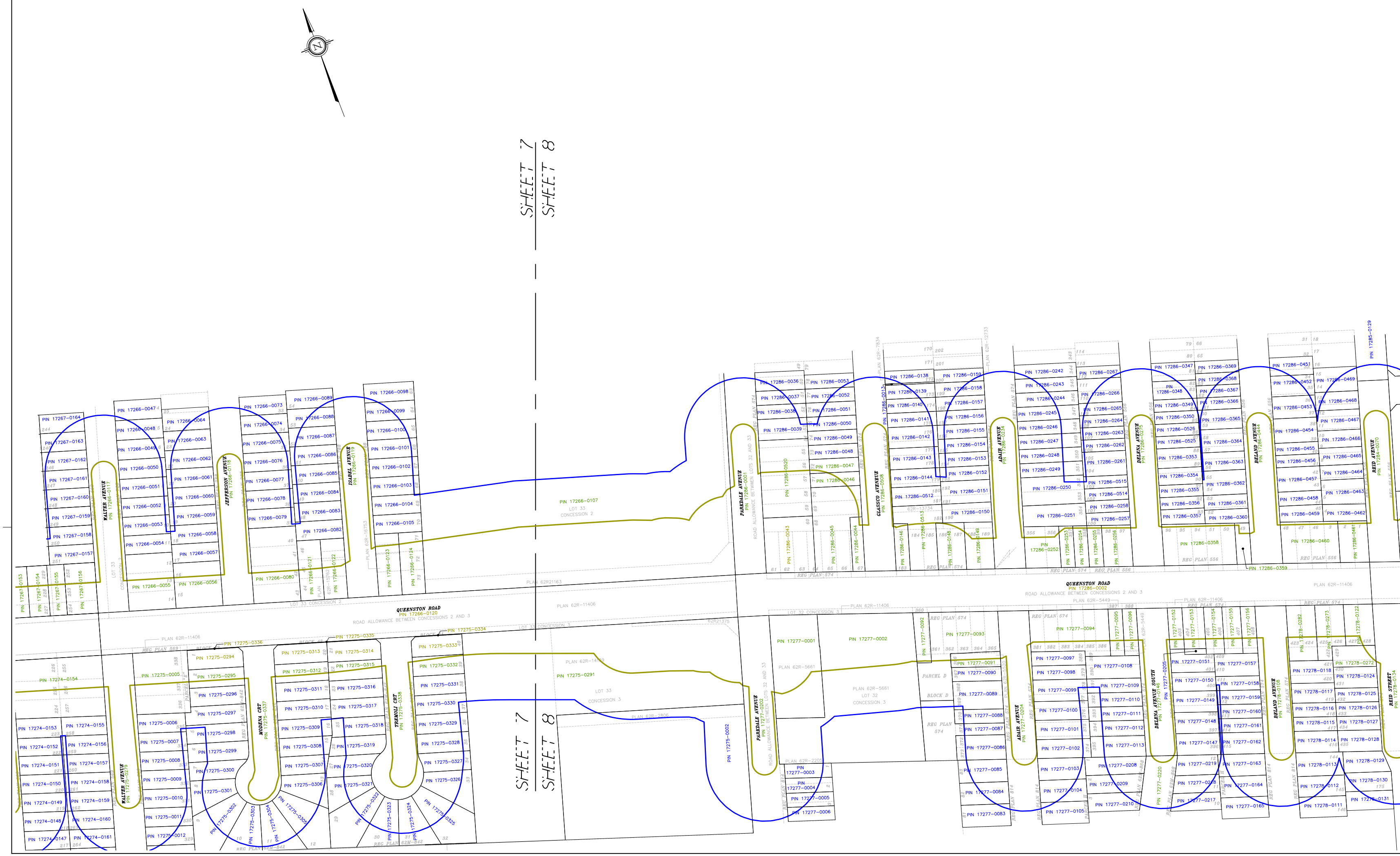

SHEET 7
SHEET 8
QUEENSTON ROAD
PIN 17266-0120
ROAD ALLOWANCE BETWEEN CONCESSIONS 2 AND 3
QUEENSTON ROAD
PIN 17286-0002
ROAD ALLOWANCE BETWEEN CONCESSIONS 2 AND 3
WALTER AVENUE
PIN 17266-0117
JEFFERSON AVENUE
ISABEL AVENUE
PAREDALE AVENUE
GLASSCO AVENUE
ADAIR AVENUE
DELENA AVENUE
BELAND AVENUE
REID AVENUE
MODENA CRT
PIN 17275-0337
TREMOLI CRT
PIN 17275-0338
ADAIR AVENUE
DELENA AVENUE SOUTH
BELAND AVENUE
REID STREET
PIN 17266-0107
LOT 33
CONCESSION 2
PIN 17275-0291
LOT 33
CONCESSION 3
PLAN 62R-5661
LOT 32
CONCESSION 3
PARCEL D
BLOCK D
REG PLAN 574
REG PLAN 556
REG PLAN 569
REG PLAN 842
REG PLAN 814
PLAN 62R-11406
PLAN 62R-5449
PLAN 62R21163
PLAN 62R-13734
PIN 17277-0001
PIN 17277-0002
PIN 17277-0094
PIN 17277-0093
PIN 17275-0002
PIN 17286-0359
PIN 17286-0358
PIN 17286-0460
PIN 17285-0129
PIN 17267-0164
PIN 17267-0163
PIN 17267-0162
PIN 17267-0161
PIN 17267-0160
PIN 17267-0159
PIN 17267-0158
PIN 17267-0157
PIN 17266-0047
PIN 17266-0048
PIN 17266-0049
PIN 17266-0050
PIN 17266-0051
PIN 17266-0052
PIN 17266-0053
PIN 17266-0054
PIN 17266-0055
PIN 17266-0056
PIN 17266-0057
PIN 17266-0058
PIN 17266-0059
PIN 17266-0060
PIN 17266-0061
PIN 17266-0062
PIN 17266-0063
PIN 17266-0064
PIN 17266-0073
PIN 17266-0074
PIN 17266-0075
PIN 17266-0076
PIN 17266-0077
PIN 17266-0078
PIN 17266-0079
PIN 17266-0080
PIN 17266-0082
PIN 17266-0083
PIN 17266-0084
PIN 17266-0085
PIN 17266-0086
PIN 17266-0087
PIN 17266-0088
PIN 17266-0089
PIN 17266-0098
PIN 17266-0099
PIN 17266-0100
PIN 17266-0101
PIN 17266-0102
PIN 17266-0103
PIN 17266-0104
PIN 17266-0105
PIN 17274-0153
PIN 17274-0152
PIN 17274-0151
PIN 17274-0150
PIN 17274-0149
PIN 17274-0148
PIN 17274-0147
PIN 17274-0154
PIN 17274-0155
PIN 17274-0156
PIN 17274-0157
PIN 17274-0158
PIN 17274-0159
PIN 17274-0160
PIN 17274-0161
PIN 17275-0005
PIN 17275-0006
PIN 17275-0007
PIN 17275-0008
PIN 17275-0009
PIN 17275-0010
PIN 17275-0011
PIN 17275-0012
PIN 17275-0294
PIN 17275-0295
PIN 17275-0296
PIN 17275-0297
PIN 17275-0298
PIN 17275-0299
PIN 17275-0300
PIN 17275-0301
PIN 17275-0302
PIN 17275-0303
PIN 17275-0304
PIN 17275-0305
PIN 17275-0306
PIN 17275-0307
PIN 17275-0308
PIN 17275-0309
PIN 17275-0310
PIN 17275-0311
PIN 17275-0312
PIN 17275-0313
PIN 17275-0314
PIN 17275-0315
PIN 17275-0316
PIN 17275-0317
PIN 17275-0318
PIN 17275-0319
PIN 17275-0320
PIN 17275-0321
PIN 17275-0322
PIN 17275-0323
PIN 17275-0324
PIN 17275-0325
PIN 17275-0326
PIN 17275-0327
PIN 17275-0328
PIN 17275-0329
PIN 17275-0330
PIN 17275-0331
PIN 17275-0332
PIN 17275-0333
PIN 17275-0334
PIN 17275-0335
PIN 17275-0336
PIN 17286-0036
PIN 17286-0037
PIN 17286-0038
PIN 17286-0039
PIN 17286-0046
PIN 17286-0047
PIN 17286-0048
PIN 17286-0049
PIN 17286-0050
PIN 17286-0051
PIN 17286-0052
PIN 17286-0053
PIN 17286-0138
PIN 17286-0139
PIN 17286-0140
PIN 17286-0141
PIN 17286-0142
PIN 17286-0143
PIN 17286-0144
PIN 17286-0512
PIN 17286-0150
PIN 17286-0151
PIN 17286-0152
PIN 17286-0153
PIN 17286-0154
PIN 17286-0155
PIN 17286-0156
PIN 17286-0157
PIN 17286-0158
PIN 17286-0159
PIN 17286-0242
PIN 17286-0243
PIN 17286-0244
PIN 17286-0245
PIN 17286-0246
PIN 17286-0247
PIN 17286-0248
PIN 17286-0249
PIN 17286-0250
PIN 17286-0251
PIN 17286-0252
PIN 17286-0257
PIN 17286-0258
PIN 17286-0514
PIN 17286-0515
PIN 17286-0261
PIN 17286-0262
PIN 17286-0263
PIN 17286-0264
PIN 17286-0265
PIN 17286-0266
PIN 17286-0267
PIN 17286-0347
PIN 17286-0348
PIN 17286-0349
PIN 17286-0350
PIN 17286-0526
PIN 17286-0525
PIN 17286-0353
PIN 17286-0354
PIN 17286-0355
PIN 17286-0356
PIN 17286-0357
PIN 17286-0360
PIN 17286-0361
PIN 17286-0362
PIN 17286-0363
PIN 17286-0364
PIN 17286-0365
PIN 17286-0366
PIN 17286-0367
PIN 17286-0368
PIN 17286-0369
PIN 17286-0451
PIN 17286-0452
PIN 17286-0453
PIN 17286-0454
PIN 17286-0455
PIN 17286-0456
PIN 17286-0457
PIN 17286-0458
PIN 17286-0459
PIN 17286-0462
PIN 17286-0463
PIN 17286-0464
PIN 17286-0465
PIN 17286-0466
PIN 17286-0467
PIN 17286-0468
PIN 17286-0469
PIN 17277-0003
PIN 17277-0004
PIN 17277-0005
PIN 17277-0006
PIN 17277-0083
PIN 17277-0084
PIN 17277-0085
PIN 17277-0086
PIN 17277-0087
PIN 17277-0088
PIN 17277-0089
PIN 17277-0090
PIN 17277-0091
PIN 17277-0097
PIN 17277-0098
PIN 17277-0099
PIN 17277-0100
PIN 17277-0101
PIN 17277-0102
PIN 17277-0103
PIN 17277-0104
PIN 17277-0105
PIN 17277-0108
PIN 17277-0109
PIN 17277-0110
PIN 17277-0111
PIN 17277-0112
PIN 17277-0113
PIN 17277-0208
PIN 17277-0209
PIN 17277-0210
PIN 17277-0147
PIN 17277-0148
PIN 17277-0149
PIN 17277-0150
PIN 17277-0151
PIN 17277-0157
PIN 17277-0158
PIN 17277-0159
PIN 17277-0160
PIN 17277-0161
PIN 17277-0162
PIN 17277-0163
PIN 17277-0164
PIN 17277-0165
PIN 17277-0217
PIN 17277-0218
PIN 17277-0219
PIN 17278-0111
PIN 17278-0112
PIN 17278-0113
PIN 17278-0114
PIN 17278-0115
PIN 17278-0116
PIN 17278-0117
PIN 17278-0118
PIN 17278-0124
PIN 17278-0125
PIN 17278-0126
PIN 17278-0127
PIN 17278-0128
PIN 17278-0129
PIN 17278-0130
PIN 17278-0131
PIN 17278-0272

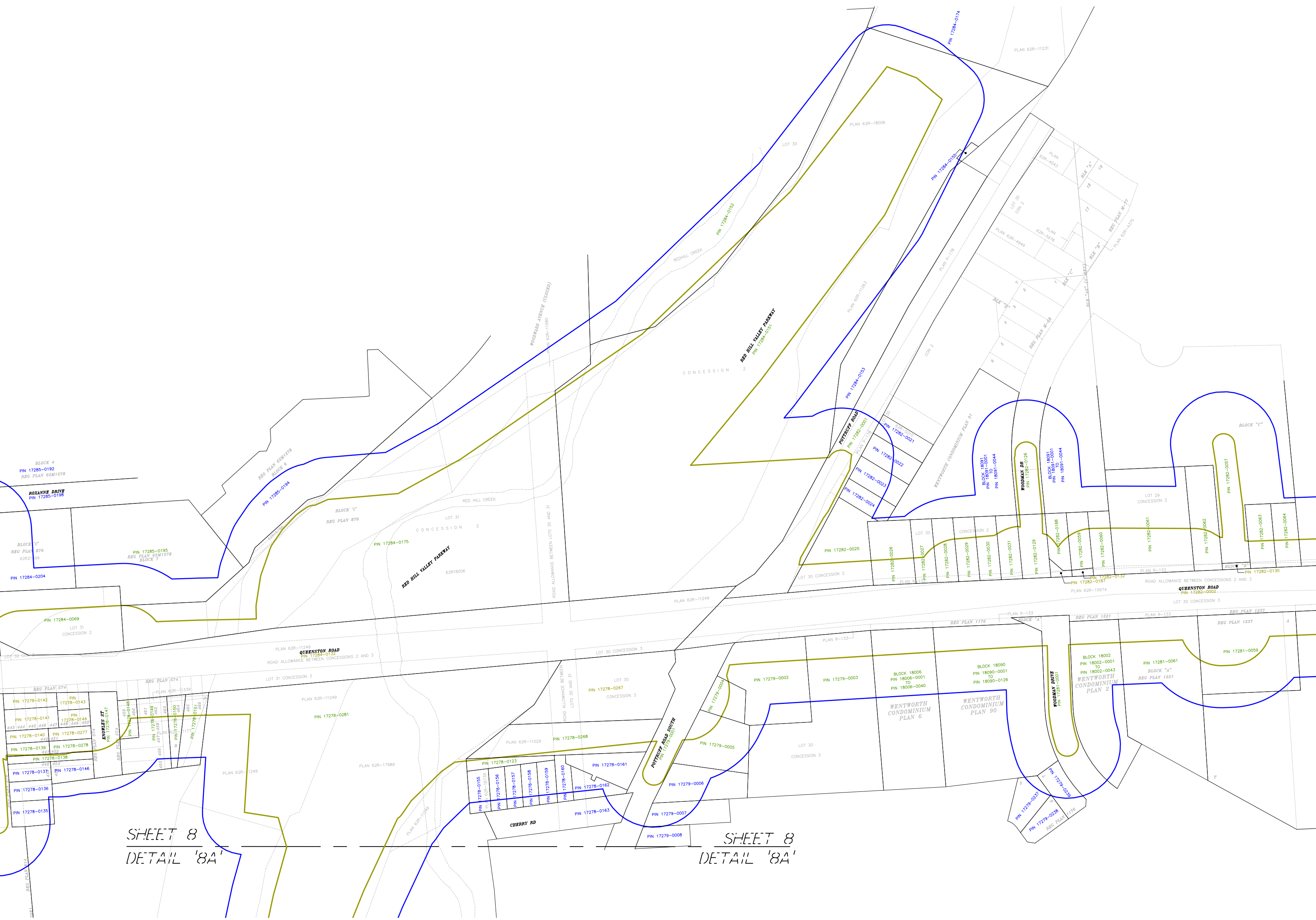
PIN 17284-0174
PLAN 62R-11231
PLAN 62R-18006
LOT 30
PIN 17284-0155
PLAN 62R-4043
BLK "A"
19
18
17
LOT 30 CON 2
PLAN 62R-5976
PLAN 62R-4949
REG PLAN M-77
PLAN 62R-4375
BLK "B"
BLK "C"
BLK "A" (1' RES)
PLAN P-178
BLK "D"
1
2
3
4
5
6
7
REG PLAN M-68
CON 2
PIN 17284-0152
REDHILL CREEK
PLAN 62R-11263
RED HILL VALLEY PARKWAY
PIN 17284-0151
CONCESSION 2
PIN 17284-0153
WOODWARD AVENUE (CLOSED)
PLAN 62R-11580
BLOCK 4
PIN 17285-0192
REG PLAN 62M1278
ROXANNE DRIVE
PIN 17285-0198
REG PLAN 62M1278
BLOCK 6
PIN 17285-0194
BLOCK 'C'
REG PLAN 876
62R16786
BLOCK 'C'
REG PLAN 876
62R21599
PIN 17285-0195
REG PLAN 62M1278
BLOCK 7
PIN 17284-0204
RED HILL CREEK
LOT 31
CONCESSION 2
PIN 17284-0175
RED HILL VALLEY PARKWAY
62R18006
ROAD ALLOWANCE BETWEEN LOTS 30 AND 31
PIN 17284-0069
LOT 31
CONCESSION 2
LOT 32 CON 2
PLAN 62R-11249
QUEENSTON ROAD
PIN 17284-0132
ROAD ALLOWANCE BETWEEN CONCESSIONS 2 AND 3
LOT 31 CONCESSION 3
POTTRUFF ROAD
PIN 17282-0001
LOT 30
62R-5010
PIN 17282-0021
PIN 17282-0022
PIN 17282-0023
PIN 17282-0024
WENTWORTH CONDOMINIUM PLAN 91
BLOCK 18091
PIN 18091-0001
TO
PIN 18091-0044
WOODMAN DR
PIN 17282-0126
BLOCK 18091
PIN 18091-0001
TO
PIN 18091-0044
BLOCK "C"
PIN 17282-0057
LOT 29
CONCESSION 2
PIN 17282-0025
PIN 17282-0026
LOT 30
PIN 17282-0027
PIN 17282-0028
CONCESSION 2
PIN 17282-0029
PIN 17282-0030
PIN 17282-0031
PIN 17282-0129
PIN 17282-0188
PIN 17282-0059
PIN 17282-0060
PIN 17282-0061
PIN 17282-0062
PIN 17282-0063
PIN 17282-0064
BLOCK "D"
PIN 17282-0130
LOT 30 CONCESSION 2
PLAN R-133
PIN 17282-0187
PIN 17282-0132
PLAN R-133
ROAD ALLOWANCE BETWEEN CONCESSIONS 2 AND 3
PLAN 62R-15974
QUEENSTON ROAD
PIN 17282-0002
LOT 30 CONCESSION 3
PLAN 62R-11249
PLAN R-133
BLOCK "A"
REG PLAN 1176
REG PLAN 1221
PLAN R-133
REG PLAN 1237
REG PLAN 1237
A
PLAN R-133
LOT 30 CONCESSION 3
REG PLAN 574
REG PLAN 574
PLAN 62R-11339
PLAN 62R-11249
PIN 17278-0142
PIN 17278-0143
PIN 17278-0141
PIN 17278-0144
443 444 445 446 447 448 449 450
KNOWLES ST
PIN 17278-0147
PIN 17278-0148
459
460
461
462
463
464
465
466
PIN 17278-0149
PIN 17278-0150
PIN 17278-0151
PLAN 62R-11777
457
458
456
455
B
PIN 17278-0140
PIN 17278-0277
442
451
PIN 17278-0139
PIN 17278-0278
441
452
PIN 17278-0138
440
453
PIN 17278-0137
PIN 17278-0146
439
454
PIN 17278-0136
PIN 17278-0135
REG PLAN 574
REG PLAN 574
REG PLAN 574
REG PLAN 814
PIN 17278-0281
PLAN 62R-11249
PLAN 62R-17989
PLAN 62R-11249
LOT 30
PIN 17278-0267
CONCESSION 3
ROAD ALLOWANCE BETWEEN LOTS 30 AND 31
PLAN 62R-11029
PIN 17278-0268
PIN 17278-0123
PIN 17278-0155
PLAN 62R-16739
PIN 17278-0156
PIN 17278-0157
PIN 17278-0158
PIN 17278-0159
PIN 17278-0160
PIN 17278-0161
PIN 17278-0162
PIN 17278-0163
CHERRY RD
POTTRUFF ROAD SOUTH
PIN 17279-0001
PIN 17279-0004
PIN 17279-0002
PIN 17279-0003
PIN 17279-0005
PIN 17279-0006
PIN 17279-0007
PIN 17279-0008
LOT 30
CONCESSION 3
BLOCK 18006
PIN 18006-0001
TO
PIN 18006-0040
WENTWORTH CONDOMINIUM PLAN 6
BLOCK 18090
PIN 18090-0001
TO
PIN 18090-0126
WENTWORTH CONDOMINIUM PLAN 90
WOODMAN DRIVE
PIN 17281-0001
BLOCK 18002
PIN 18002-0001
TO
PIN 18002-0043
WENTWORTH CONDOMINIUM PLAN 2
PIN 17281-0061
BLOCK "A"
REG PLAN 1221
PIN 17281-0059
PIN 17279-0239
PIN 17279-0237
PIN 17279-0238
REG PLAN 1176
5
6
7
T
SHEET 8
DETAIL '8A'
SHEET 8
DETAIL '8A'

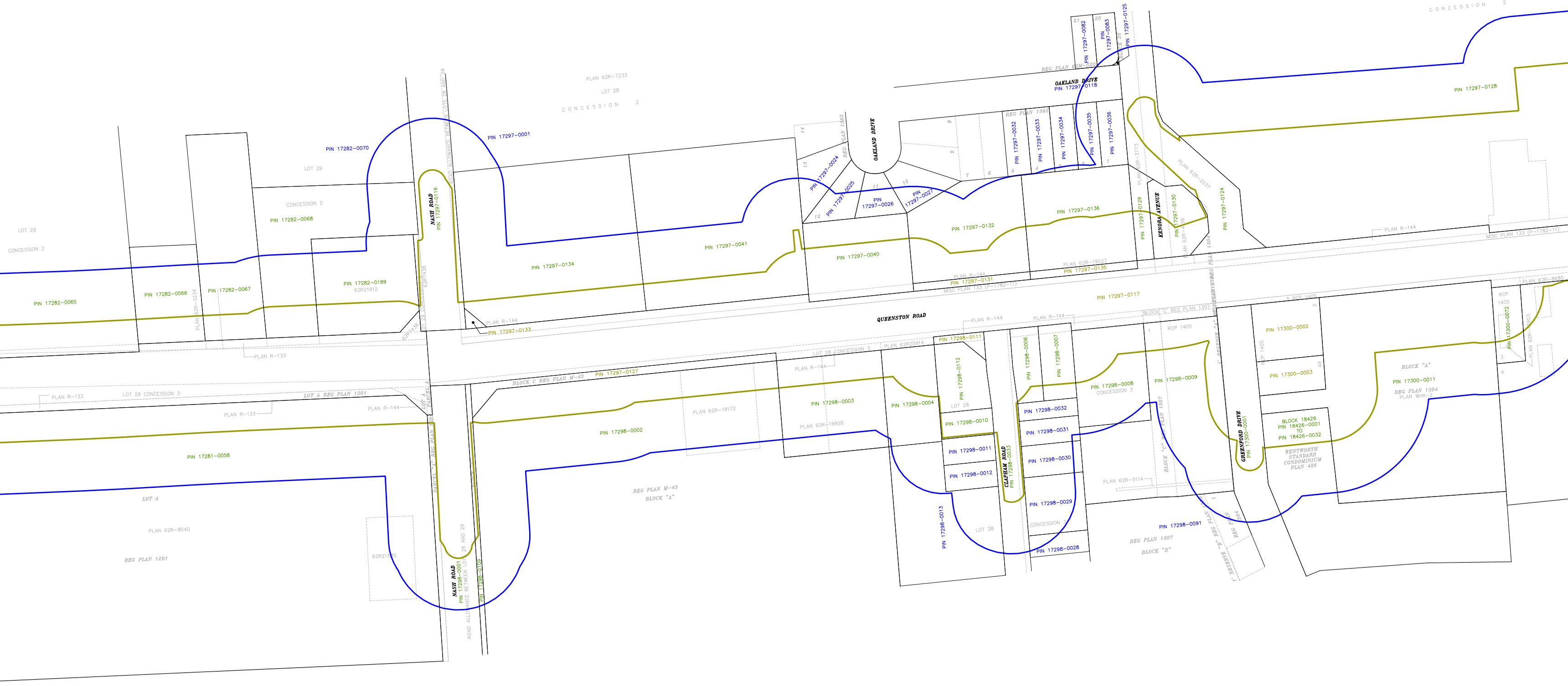
QUEENSTON ROAD
NASH ROAD
OAKLAND DRIVE
KENORA AVENUE
CLAPHAM ROAD
GREENFORD DRIVE
PIN 17282-0070
PIN 17297-0001
PIN 17297-0116
PIN 17282-0068
PIN 17282-0065
PIN 17282-0066
PIN 17282-0067
PIN 17282-0189
62R21812
PIN 17297-0133
PIN 17297-0134
PIN 17297-0041
PIN 17297-0040
PIN 17297-0024
PIN 17297-0025
PIN 17297-0026
PIN 17297-0027
PIN 17297-0132
PIN 17297-0136
PIN 17297-0131
PIN 17297-0135
PIN 17297-0117
PIN 17297-0127
PIN 17297-0118
PIN 17297-0082
PIN 17297-0083
PIN 17297-0125
PIN 17297-0032
PIN 17297-0033
PIN 17297-0034
PIN 17297-0035
PIN 17297-0036
PIN 17297-0129
PIN 17297-0130
PIN 17297-0124
PIN 17297-0128
PIN 17281-0058
PIN 17298-0001
PIN 17298-0109
PIN 17298-0002
PIN 17298-0003
PIN 17298-0004
PIN 17298-0111
PIN 17298-0112
PIN 17298-0010
PIN 17298-0011
PIN 17298-0012
PIN 17298-0013
PIN 17298-0033
PIN 17298-0006
PIN 17298-0007
PIN 17298-0032
PIN 17298-0031
PIN 17298-0030
PIN 17298-0029
PIN 17298-0028
PIN 17298-0008
PIN 17298-0009
PIN 17298-0091
PIN 17300-0001
PIN 17300-0002
PIN 17300-0003
PIN 17300-0011
PIN 17300-0072
BLOCK 18426
PIN 18426-0001
TO
PIN 18426-0032
WENTWORTH STANDARD CONDOMINIUM PLAN 426
LOT 29
CONCESSION 2
LOT 28
CONCESSION 2
PLAN 62R-7233
LOT 27
CONCESSION 2
LOT 29 CONCESSION 3
LOT 28 CONCESSION 3
CONCESSION 3
LOT 28
LOT A
LOT A REG PLAN 1201
PLAN 62R-8540
REG PLAN 1201
62R21585
PARCEL "A" REG PLAN 1201
LOT A PARCEL A
ROAD ALLOWANCE BETWEEN LOTS 28 AND 29
LOT 29 CONCESSION 2
62R7438
PLAN 62R-3234
PLAN R-133
PLAN R-144
BLOCK C REG PLAN M-43
REG PLAN M-43
BLOCK "A"
PLAN 62R-19172
PLAN 62R-19926
PLAN 62R20914
REG PLAN 1365
REG PLAN 62M-520
BLOCK 26
PLAN 62R-3773
PLAN 62R-2037
PLAN 62R-4456
REG PLAN 1304
PLAN 62R-19227
MISC PLAN 133 (P-1782-11)
BLOCK 'C' REG PLAN 1307
RCP 1405
5 RCP 1405
BLOCK "C" REG PLAN 1307
PLAN 62R-5114
REG PLAN 1307
BLOCK "D"
1' RESERVE "A"
1' RESERVE "B" REG PLAN 1304
BLOCK "A"
REG PLAN 1304
PLAN WHR-2
PLAN 62R-8685
PLAN 62R-13903
1
2
3
4
5
6
7
8
9
10
11
12
13
14
20
21
49

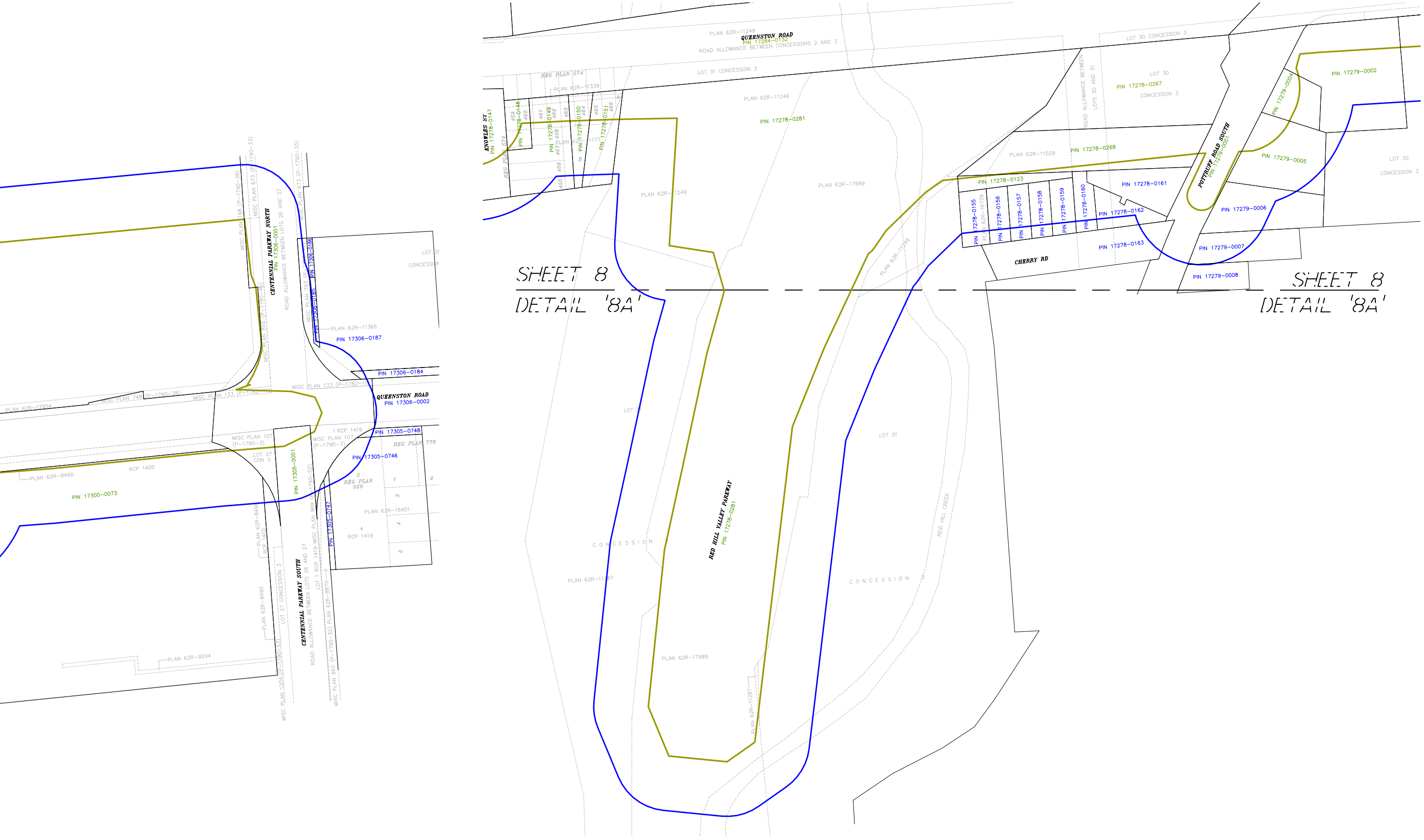
SHEET 8
DETAIL '8A'
SHEET 8
DETAIL '8A'
QUEENSTON ROAD
PIN 17284-0132
ROAD ALLOWANCE BETWEEN CONCESSIONS 2 AND 3
PLAN 62R-11249
LOT 31 CONCESSION 3
LOT 30 CONCESSION 3
REG PLAN 574
PLAN 62R-11339
KNOWLES ST.
PIN 17278-0147
PIN 17278-0148
PIN 17278-0149
PIN 17278-0150
PIN 17278-0151
PIN 17278-0281
PIN 17278-0267
PIN 17278-0268
PIN 17278-0123
PIN 17278-0155
PIN 17278-0156
PIN 17278-0157
PIN 17278-0158
PIN 17278-0159
PIN 17278-0160
PIN 17278-0161
PIN 17278-0162
PIN 17278-0163
CHERRY RD
PLAN 62R-11029
PLAN 62R-17989
POTTRUFF ROAD SOUTH
PIN 17279-0002
PIN 17279-0004
PIN 17279-0005
PIN 17279-0006
PIN 17279-0007
PIN 17279-0008
LOT 30
CONCESSION 3
ROAD ALLOWANCE BETWEEN LOTS 30 AND 31
RED HILL VALLEY PARKWAY
PIN 17278-0281
RED HILL CREEK
LOT 31
CONCESSION 3
CONCESSION
PLAN 62R-17989
CENTENNIAL PARKWAY NORTH
PIN 17306-0001
PIN 17306-0186
PIN 17306-0187
PIN 17306-0184
PLAN 62R-11366
QUEENSTON ROAD
PIN 17306-0002
PIN 17305-0748
PIN 17305-0746
PIN 17305-0001
PIN 17305-0747
REG PLAN 776
REG PLAN 329
PLAN 62R-16451
RCP 1419
RCP 1405
MISC PLAN 107 (P-1790-3)
LOT 27 CON 3
PLAN 62R-8490
PIN 17300-0073
PLAN 62R-17954
CENTENNIAL PARKWAY SOUTH
ROAD ALLOWANCE BETWEEN LOTS 26 AND 27
LOT 27 CONCESSION 3
PLAN 62R-9204
MISC PLAN 1206

DESIGNATION PLAN FOR

ORDER IN COUNCIL SHOWING TRANSIT CORRIDOR LANDS AND 30 METER BUFFER

FOR

HAMILTON LIGHT RAIL TRANSIT (HALRT)
CITY OF HAMILTON

SCALE 1:750

7.5 0 7.5 15 22.5 30 45 75 metres

GEOVERRA (ON) LTD.
ONTARIO LAND SURVEYORS
2023

KEY MAP

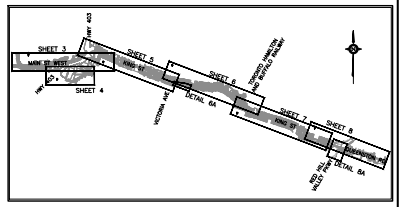
SHEET 3
SHEET 4
SHEET 5
SHEET 6
SHEET 7
SHEET 8
DETAIL 8A
QUEENSTON RD
RED HILL VALLEY PKWY

METRIC

DISTANCES AND COORDINATES SHOWN ON THIS PLAN ARE IN METERS AND CAN BE CONVERTED TO FEET BY DIVIDING BY 0.3048.

LEGEND

▬	DENOTES	LIMIT OF HALRT TRANSIT CORRIDOR LANDS
▬	DENOTES	30 METER BUFFER
─	DENOTES	PIN BOUNDARY
─	DENOTES	UNDERLYING FABRIC
00000-0000	DENOTES	PROPERTY IDENTIFIER NUMBER (CORRIDOR LANDS)
00000-0000	DENOTES	PROPERTY IDENTIFIER NUMBER (30M BUFFER)
00000-0000	DENOTES	PROPERTY IDENTIFIER NUMBER (CORRIDOR & BUFFER)

CAUTION

THIS IS NOT A PLAN OF SURVEY AND SHALL NOT BE USED EXCEPT FOR THE PURPOSE INDICATED IN THE TITLE BLOCK.

NOTE:

THE BOUNDARIES AND UNDERLYING FABRIC SHOWN HEREON ARE COMPILED FROM LAND REGISTRY OFFICE (LRO) RECORDS PROVIDED BY TERANET. BOUNDARIES SHOWN ON THIS SKETCH MUST BE CONFIRMED PRIOR TO BEING RELIED UPON.

August 17, 2023
DATE

Tony Pu
TONY T. PU
ONTARIO LAND SURVEYOR

TONY T. PU
1993

REVISIONS

REV	DATE	DESCRIPTION	PC	BY	CHK
0	08/17/23	ORIGINAL ISSUE		M.J.	T.P.

GeoVerra (ON) Ltd. Ontario Land Surveyors

DRAWING NUMBER: 22-04928-000

SUITE 101, 1875 BUCKHORN GATE, MISSISSAUGA, ONTARIO, CANADA, L4K 5P1
T: 647-905-8887 WEBSITE: WWW.GEOVERRA.COM

P.CHIEF:
DWG. BY: M.J.
CHK'D BY: T.P.
JOB NUMBER: 22-04928-000
TAB NAME: SH-8
DWG FILE NAME: 22-04928-000 DESIGNATION PLAN.DWG

SHEET 8 OF 8