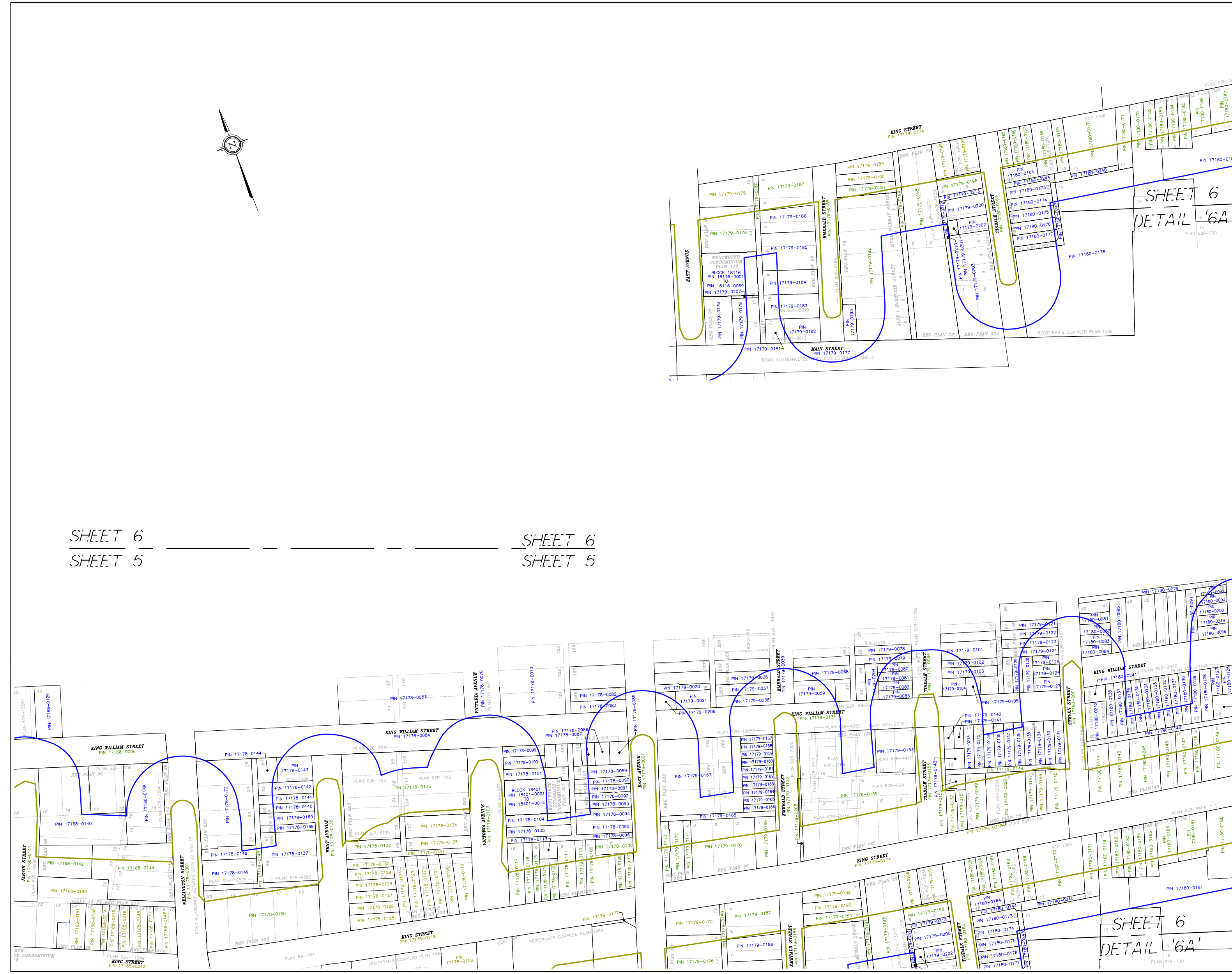
N
KING STREET
PIN 17179-0174
EAST AVENUE
EMERALD STREET
PIN 17179-0188
TISDALE STREET
MAIN STREET
PIN 17179-0177
ROAD ALLOWANCE BETWEEN CONCESSIONS 2 AND 3
WENTWORTH CONDOMINIUM PLAN 116
BLOCK 18116
PIN 18116-0001
TO
PIN 18116-0069
REGISTRAR'S COMPILED PLAN 1386
SHEET 6
DETAIL '6A'
SHEET 6
SHEET 5
SHEET 6
SHEET 5
KING WILLIAM STREET
PIN 17168-0006
KING WILLIAM STREET
PIN 17178-0084
KING WILLIAM STREET
PIN 17179-0131
KING WILLIAM STREET
PIN 17180-0241
JARVIS STREET
WELLINGTON STREET
PIN 17178-0001
ROAD ALLOWANCE BETWEEN LOTS 12 AND 13
WEST AVENUE
PIN 17178-0136
VICTORIA AVENUE
PIN 17178-0070
VICTORIA AVENUE
PIN 17178-0103
EAST AVENUE
PIN 17179-0001
EMERALD STREET
TISDALE STREET
STEVEN STREET
PIN 17180-0001
KING STREET
PIN 17178-0118
KING STREET
PIN 17168-0212
KING STREET
PIN 17179-0174
BLOCK 18401
PIN 18401-0001
TO
PIN 18401-0014
ALLEY 12 FT REG PLAN 214
SHEET 6
DETAIL '6A'

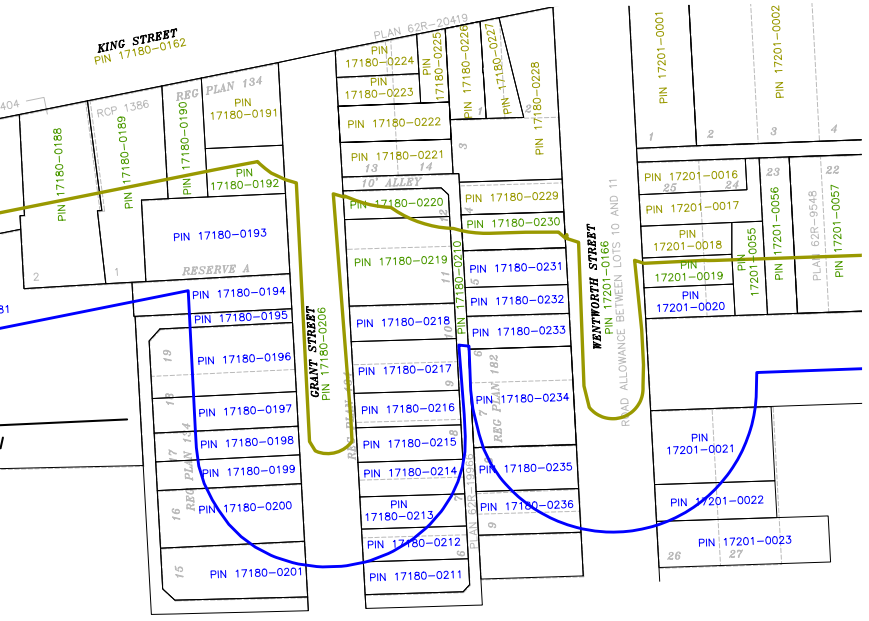
KING STREET
PIN 17180-0162
REG PLAN 134
RESERVE A
10' ALLEY
GRANT STREET
WENTWORTH STREET
PIN 17201-0166
ROAD ALLOWANCE BETWEEN LOTS 10 AND 11
PLAN 62R-20419
PLAN 62R-9548

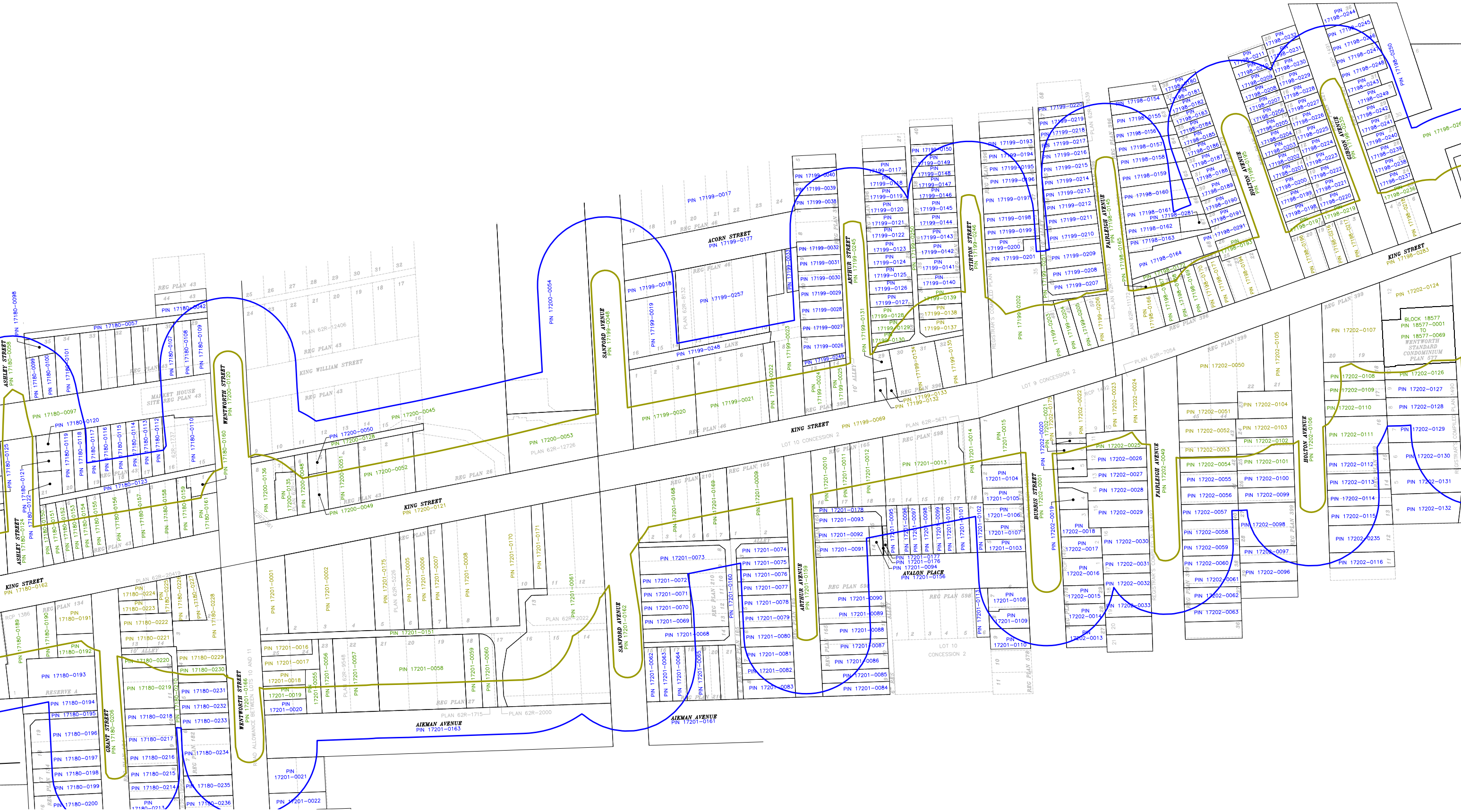
KING STREET
PIN 17199-0069
PIN 17200-0121
PIN 17180-0162
PIN 17198-0283
LOT 10 CONCESSION 2
LOT 9 CONCESSION 2
ASHLEY STREET
WENTWORTH STREET
PIN 17180-0120
PIN 17201-0166
KING WILLIAM STREET
MARKET HOUSE SITE REG PLAN 43
SANFORD AVENUE
PIN 17199-0048
PIN 17201-0162
ACORN STREET
PIN 17199-0177
ARTHUR STREET
PIN 17199-0245
PIN 17201-0159
STIRTON STREET
PIN 17199-0246
FAIRLEIGH AVENUE
PIN 17202-0049
HOLTON AVENUE
PIN 17202-0106
GIBSON AVENUE
BURRIS STREET
AVALON PLACE
PIN 17201-0156
AIKMAN AVENUE
PIN 17201-0163
PIN 17201-0161
GRANT STREET
RESERVE A
10' ALLEY
BLOCK 18577
PIN 18577-0001 TO PIN 18577-0069
WENTWORTH STANDARD CONDOMINIUM PLAN 577
REG PLAN 43
REG PLAN 46
REG PLAN 26
REG PLAN 27
REG PLAN 165
REG PLAN 210
REG PLAN 396
REG PLAN 399
REG PLAN 598
PLAN 62R-12406
PLAN 62R-12726
PLAN 62R-5671
PLAN 62R-7054
PLAN 62R-20419
PLAN 62R-2022
PLAN 62R-2000
PLAN 62R-1715
LOT 10 CONCESSION 2

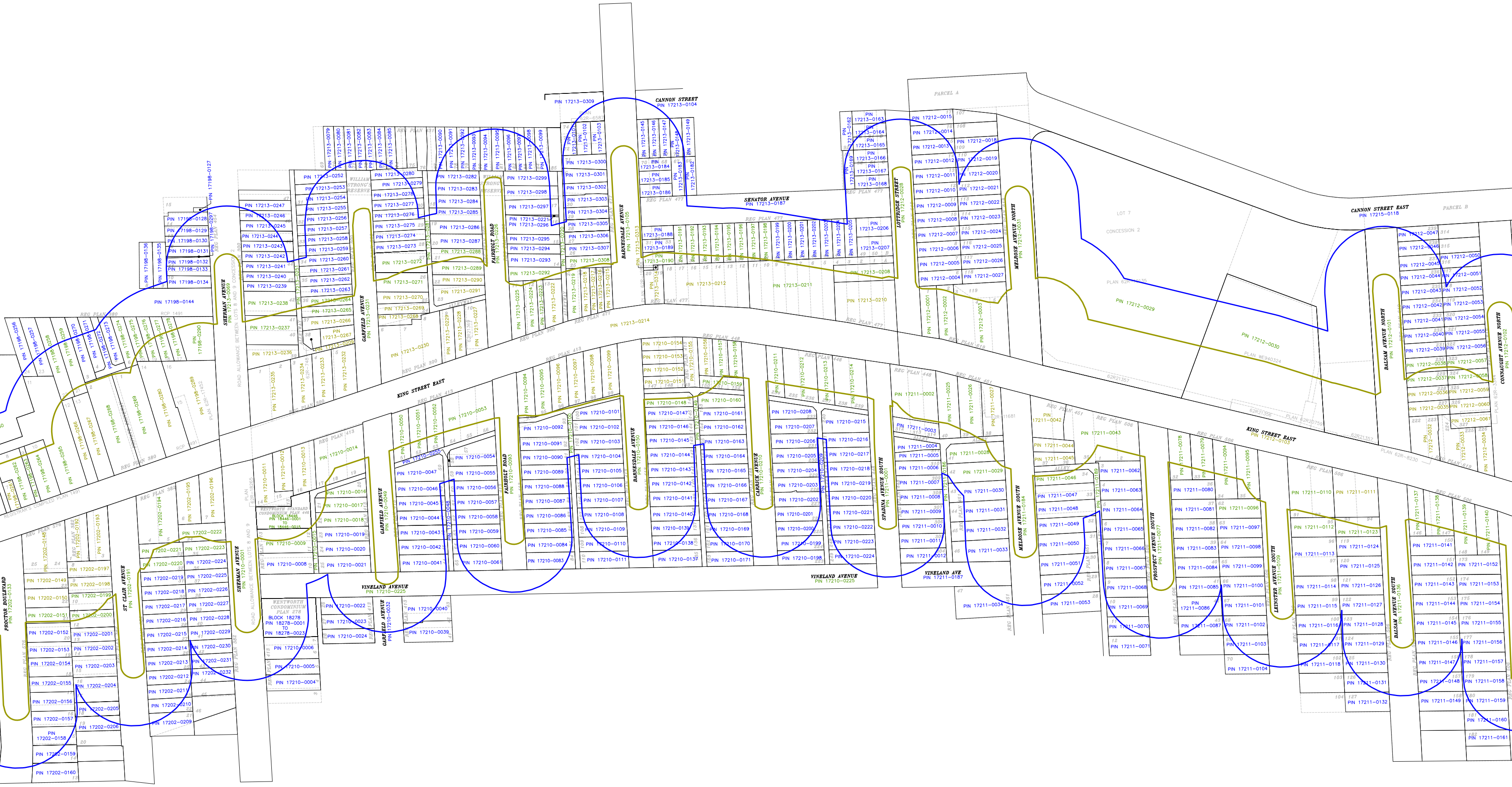
CANNON STREET
PIN 17213-0104
PIN 17213-0309
SENATOR AVENUE
PIN 17213-0187
CANNON STREET EAST
PIN 17215-0118
PARCEL A
PARCEL B
LOT 7
CONCESSION 2
PIN 17212-0029
PIN 17212-0030
PLAN WE40324
KING STREET EAST
PIN 17213-0214
PIN 17212-0103
PIN 17213-0212
PIN 17213-0211
PIN 17213-0210
PIN 17213-0208
PIN 17213-0238
PIN 17213-0237
PIN 17213-0236
PIN 17198-0144
SHERMAN AVENUE
GARFIELD AVENUE
PIN 17213-0231
FAIRHOLT ROAD
PIN 17213-0226
BARNESDALE AVENUE
PIN 17213-0105
LOTTRIDGE STREET
MELROSE AVENUE NORTH
PIN 17212-0031
BALSAM AVENUE NORTH
CONNAUGHT AVENUE NORTH
PIN 17212-0102
PROCTOR BOULEVARD
PIN 17202-0133
ST CLAIR AVENUE
SHERMAN AVENUE
PIN 17210-0001
ROAD ALLOWANCE BETWEEN LOTS 8 AND 9
ROAD ALLOWANCE BETWEEN LOTS 8 AND 9 CONCESSION 2
REGISTRAR'S COMPILED PLAN 1491
GARFIELD AVENUE
PIN 17210-0049
FAIRHOLT ROAD
BARNESDALE AVENUE
PIN 17210-0150
CARRICK AVENUE
PIN 17210-0210
SPADINA AVENUE SOUTH
PIN 17211-0001
MELROSE AVENUE SOUTH
PROSPECT AVENUE SOUTH
PIN 17211-0077
LEINSTER AVENUE SOUTH
PIN 17211-0109
BALSAM AVENUE SOUTH
PIN 17211-0135
VINELAND AVENUE
PIN 17210-0225
VINELAND AVE
PIN 17211-0187
GARFIELD AVENUE
PIN 17210-0032
WENTWORTH CONDOMINIUM PLAN 274
BLOCK 18278
PIN 18278-0001
TO
PIN 18278-0023
WENTWORTH STANDARD CONDOMINIUM PLAN 446
BLOCK 18446
PIN 18446-0001
TO
PIN 18446-0015
REG PLAN 477
REG PLAN 448
REG PLAN 413
REG PLAN 300
REG PLAN 380
REG PLAN 382
REG PLAN 419
REG PLAN 451
REG PLAN 506
REG PLAN 576
REG PLAN 1491
PLAN 62R-6230
WILLIAM STRONG'S RESERVE

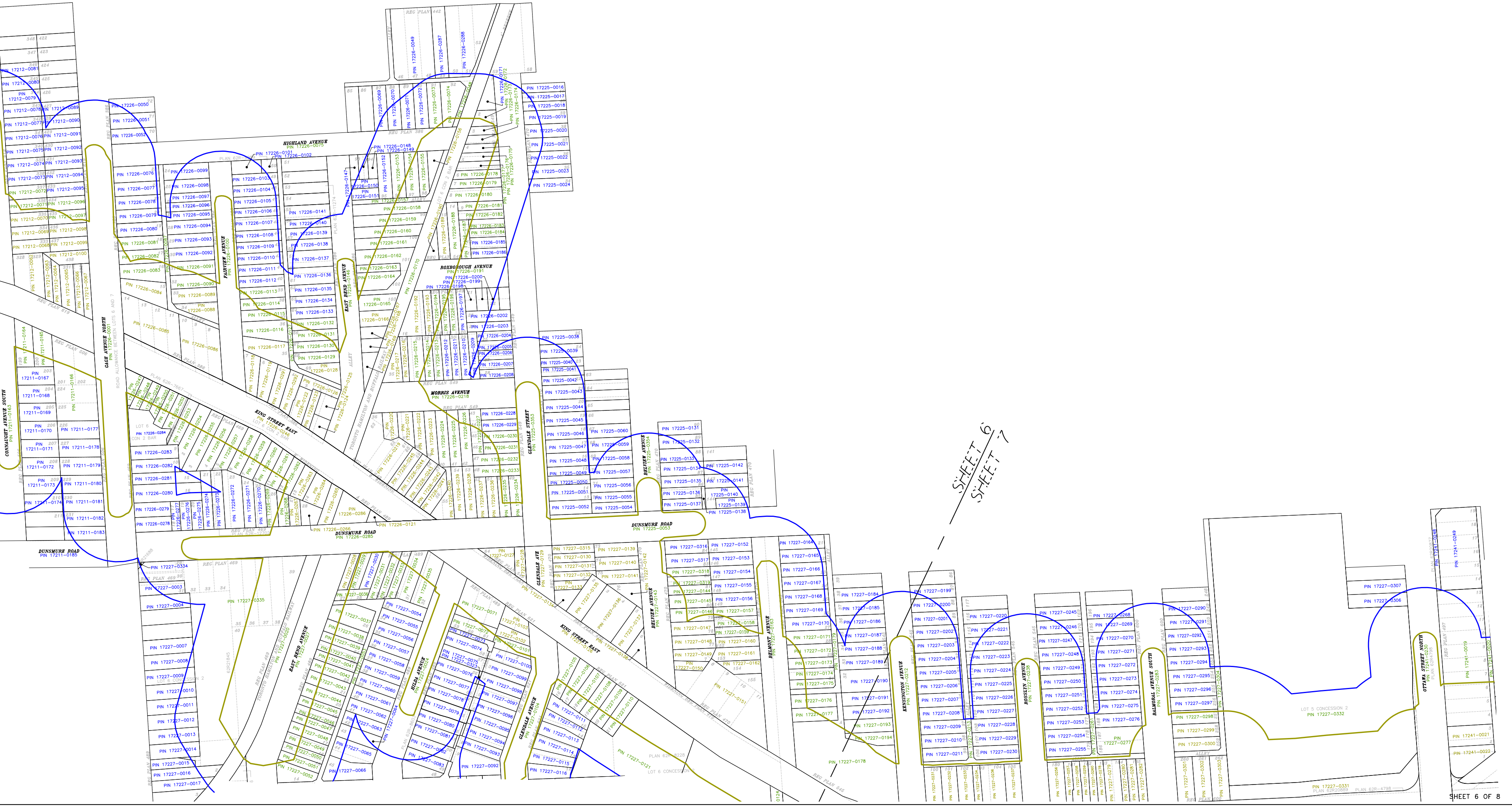
HIGHLAND AVENUE
ROXBOROUGH AVENUE
MORRIS AVENUE
DUNSMURE ROAD
KING STREET EAST
GAGE AVENUE NORTH
CONNAUGHT AVENUE SOUTH
FAIRVIEW AVENUE
EAST BEND AVENUE
GLENDALE STREET
GLENDALE AVE
GLENDALE AVENUE
BELVIEW AVENUE
BELMONT AVENUE
KENSINGTON AVENUE
ROSSLYN AVENUE
BALMORAL AVENUE SOUTH
OTTAWA STREET NORTH
HILDA AVENUE
TORONTO, HAMILTON AND BUFFALO RAILWAY
SHEET 6
SHEET 7

DESIGNATION PLAN FOR

ORDER IN COUNCIL SHOWING TRANSIT CORRIDOR LANDS AND 30 METER BUFFER

FOR

HAMILTON LIGHT RAIL TRANSIT (HALRT)
CITY OF HAMILTON

SCALE 1:750

7.5 0 7.5 15 22.5 30 45 75 metres

GEOVERRA (ON) LTD.
ONTARIO LAND SURVEYORS
2023

KEY MAP

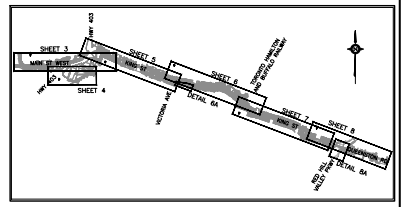

METRIC

DISTANCES AND COORDINATES SHOWN ON THIS PLAN ARE IN METERS AND CAN BE CONVERTED TO FEET BY DIVIDING BY 0.3048.

LEGEND

▬	DENOTES	LIMIT OF HALRT TRANSIT CORRIDOR LANDS
▬	DENOTES	30 METER BUFFER
─	DENOTES	PIN BOUNDARY
─	DENOTES	UNDERLYING FABRIC
00000–0000	DENOTES	PROPERTY IDENTIFIER NUMBER (CORRIDOR LANDS)
00000–0000	DENOTES	PROPERTY IDENTIFIER NUMBER (30M BUFFER)
00000–0000	DENOTES	PROPERTY IDENTIFIER NUMBER (CORRIDOR & BUFFER)

CAUTION

THIS IS NOT A PLAN OF SURVEY AND SHALL NOT BE USED EXCEPT FOR THE PURPOSE INDICATED IN THE TITLE BLOCK.

NOTE:

THE BOUNDARIES AND UNDERLYING FABRIC SHOWN HEREON ARE COMPILED FROM LAND REGISTRY OFFICE (LRO) RECORDS PROVIDED BY TERANET. BOUNDARIES SHOWN ON THIS SKETCH MUST BE CONFIRMED PRIOR TO BEING RELIED UPON.

August 17, 2023
DATE

Tony Pu
TONY T. PU
ONTARIO LAND SURVEYOR

TONY T. PU
1993

REVISIONS

0	08/17/23	ORIGINAL ISSUE		M.J.	T.P.
REV	DATE	DESCRIPTION	PC	BY	CHK

GeoVerra (ON) Ltd. Ontario Land Surveyors

DRAWING NUMBER: 22–04928–000

SUITE 101, 1875 BUCKHORN GATE, MISSISSAUGA, ONTARIO, CANADA, L4K 5P1
T: 647–905–8887 WEBSITE: WWW.GEOVERRA.COM

P.CHIEF:
DWG. BY: M.J.
CHK'D BY: T.P.
JOB NUMBER: 22–04928–000
TAB NAME: SH–6
DWG FILE NAME: 22–04928–000 DESIGNATION PLAN.DWG

SHEET 6 OF 8