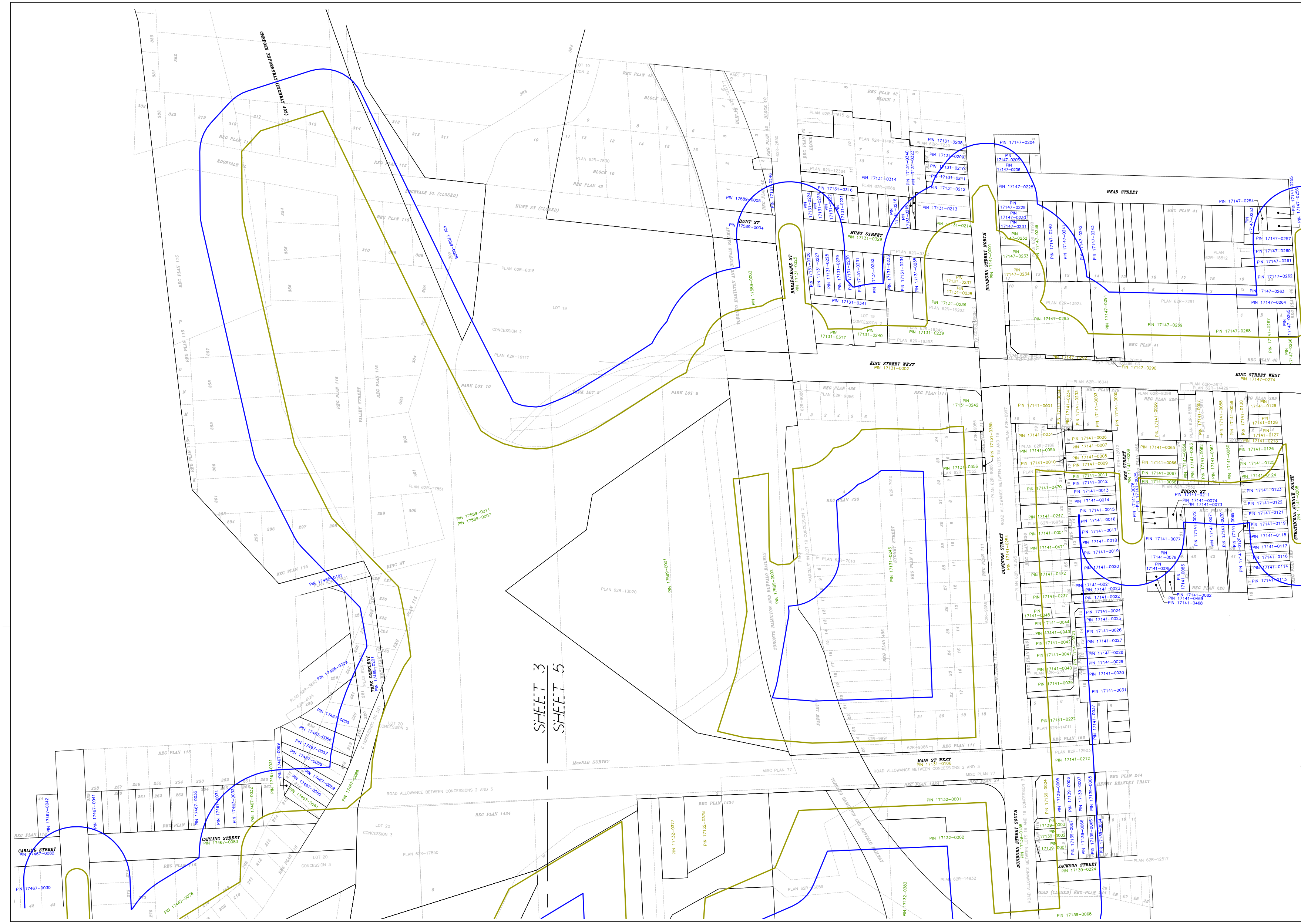
CHEDOKE EXPRESSWAY (HIGHWAY 403)
EDGEVALE PL
EDGEVALE PL (CLOSED)
HUNT ST (CLOSED)
REG PLAN 115
REG PLAN 42
BLOCK 10
PLAN 62R-7830
LOT 19
CON 2
PART 2
PIN 17589-0006
PLAN 62R-6018
LOT 19
CONCESSION 2
PLAN 62R-16117
PARK LOT 10
PARK LOT 9
PARK LOT 8
VALLEY STREET
PIN 17589-0011
PIN 17589-0007
PLAN 62R-17851
PLAN 62R-13020
PIN 17589-0001
MacNAB SURVEY
SHEET 3
SHEET 5
HUNT ST
PIN 17589-0005
PIN 17589-0004
PIN 17589-0003
PIN 17589-0002
TORONTO HAMILTON AND BUFFALO RAILWAY
BREADALBANE ST
PIN 17131-0325
HUNT STREET
PIN 17131-0329
PIN 17131-0246
PIN 17131-0316
PIN 17131-0314
PIN 17131-0208
PIN 17131-0209
PIN 17131-0210
PIN 17131-0211
PIN 17131-0212
PIN 17131-0213
PIN 17131-0214
PIN 17131-0340
PIN 17131-0323
PIN 17131-0215
PIN 17131-0216
PIN 17131-0221
PIN 17131-0222
PIN 17131-0223
PIN 17131-0224
PIN 17131-0226
PIN 17131-0227
PIN 17131-0228
PIN 17131-0229
PIN 17131-0230
PIN 17131-0231
PIN 17131-0232
PIN 17131-0233
PIN 17131-0234
PIN 17131-0235
PIN 17131-0341
PIN 17131-0237
PIN 17131-0238
PIN 17131-0236
PIN 17131-0317
PIN 17131-0240
PIN 17131-0239
PLAN 62R-11615
PLAN 62R-11482
PLAN 62R-7235
PLAN 62R-12384
PLAN 62R-3068
PLAN 62R-5353
PLAN 62R-16263
PLAN 62R-16245
PLAN 62R-16353
REG PLAN 42
BLOCK 1
KING STREET WEST
PIN 17131-0002
DUNDURN STREET NORTH
PIN 17147-0001
HEAD STREET
PIN 17147-0204
PIN 17147-0205
PIN 17147-0206
PIN 17147-0228
PIN 17147-0229
PIN 17147-0230
PIN 17147-0231
PIN 17147-0232
PIN 17147-0233
PIN 17147-0234
PIN 17147-0239
PIN 17147-0240
PIN 17147-0241
PIN 17147-0242
PIN 17147-0243
PIN 17147-0254
PIN 17147-0253
PIN 17147-0255
PIN 17147-0256
PIN 17147-0257
PIN 17147-0260
PIN 17147-0261
PIN 17147-0262
PIN 17147-0263
PIN 17147-0264
PIN 17147-0265
PIN 17147-0266
PIN 17147-0267
PIN 17147-0268
PIN 17147-0269
PIN 17147-0291
PIN 17147-0293
PIN 17147-0292
PIN 17147-0290
REG PLAN 41
REG PLAN 46
PLAN 62R-18512
PLAN 62R-13924
PLAN 62R-7291
PLAN 62R-18199
PLAN 62R-4483
PLAN 62R-3612
PLAN 62R-20256
EXP PLAN 102266 CD
KING STREET WEST
PIN 17147-0274
REG PLAN 436
PLAN 62R-9086
REG PLAN 111
PIN 17131-0242
PIN 17131-0355
PIN 17131-0356
PLAN 62R-7552
PLAN 62R-7010
PIN 17131-0243
SYDNEY STREET
"PARCELS" IN LOT 19 CONCESSION 2
PARK LOT 7
62R-9991
62R-9086
REG PLAN 111
PLAN 62R-8997
ROAD ALLOWANCE BETWEEN LOTS 18 AND 19
DUNDURN STREET
PIN 17141-0254
PLAN 62R-16395
PLAN 62R-16041
REG PLAN 226
PIN 17141-0001
PIN 17141-0004
PIN 17141-0234
PIN 17141-0233
PIN 17141-0003
PIN 17141-0005
PIN 17141-0231
PLAN 62R-3186
PIN 17141-0055
PIN 17141-0010
PIN 17141-0006
PIN 17141-0007
PIN 17141-0008
PIN 17141-0009
PIN 17141-0011
PIN 17141-0012
PIN 17141-0013
PIN 17141-0014
PIN 17141-0015
PIN 17141-0016
PIN 17141-0017
PIN 17141-0018
PIN 17141-0019
PIN 17141-0020
PIN 17141-0021
PIN 17141-0023
PIN 17141-0022
PIN 17141-0470
PIN 17141-0247
PLAN 62R-16954
PIN 17141-0051
PIN 17141-0471
PIN 17141-0472
PIN 17141-0237
PIN 17141-0045
PIN 17141-0044
PIN 17141-0043
PIN 17141-0042
PIN 17141-0041
PIN 17141-0040
PIN 17141-0039
PIN 17141-0221
PLAN 62R-273
PIN 17141-0024
PIN 17141-0025
PIN 17141-0026
PIN 17141-0027
PIN 17141-0028
PIN 17141-0029
PIN 17141-0030
PIN 17141-0031
PIN 17141-0037
PIN 17141-0222
PLAN 62R-14011
REG PLAN 166
PLAN 62R-12903
PIN 17141-0212
PLAN 62R-12812
NEW STREET
PIN 17141-0209
PIN 17141-0075
PIN 17141-0076
PLAN 62R-8398
PLAN 62R-14429
PIN 17141-0056
PIN 17141-0057
PIN 17141-0058
PIN 17141-0059
PIN 17141-0130
REG PLAN 389
PIN 17141-0129
PIN 17141-0128
PIN 17141-0127
ALLEY
PIN 17141-0216
PIN 17141-0065
PIN 17141-0066
PIN 17141-0067
PIN 17141-0068
PIN 17141-0064
PIN 17141-0063
PIN 17141-0062
PIN 17141-0061
PIN 17141-0060
PIN 17141-0126
PIN 17141-0125
PIN 17141-0124
PIN 17141-0123
PIN 17141-0122
PIN 17141-0121
PIN 17141-0119
PIN 17141-0118
PIN 17141-0117
PIN 17141-0116
PIN 17141-0114
PIN 17141-0113
PIN 17141-0120
EDISON ST
PIN 17141-0211
PIN 17141-0074
PIN 17141-0073
PIN 17141-0072
PIN 17141-0071
PIN 17141-0070
PIN 17141-0069
PIN 17141-0077
PIN 17141-0078
PIN 17141-0079
PIN 17141-0083
PIN 17141-0082
PIN 17141-0469
PIN 17141-0468
STRATHCONA AVENUE SOUTH
PIN 17141-0208
MAIN ST WEST
PIN 17131-0106
ROAD ALLOWANCE BETWEEN CONCESSIONS 2 AND 3
MISC PLAN 77
REG PLAN 1434
REG PLAN 24
REG PLAN 244
HENRY BEASLEY TRACT
PIN 17132-0001
PIN 17132-0002
PIN 17132-0377
PIN 17132-0378
PIN 17132-0383
PLAN 62R-15059
PLAN 62R-14832
DUNDURN STREET SOUTH
PIN 17139-0138
ROAD ALLOWANCE BETWEEN LOTS 18 AND 19 CONCESSION 3
PIN 17139-0004
PIN 17139-0005
PIN 17139-0006
PIN 17139-0007
PIN 17139-0008
PIN 17139-0003
PIN 17139-0002
PIN 17139-0001
PIN 17139-0067
PIN 17139-0066
PIN 17139-0065
PIN 17139-0064
REG PLAN 416
PLAN 62R-12517
JACKSON STREET
PIN 17139-0224
ROAD (CLOSED) REG PLAN 244
PIN 17139-0068
KING ST
PIN 17468-0197
PLAN 62R-17851
PIN 17468-0202
PLAN 62R-3863
62R-4124
TOPE CRESCENT
PIN 17468-0201
LOT 20
CONCESSION 2
LOT 20 CONCESSION 2
PIN 17467-0055
PIN 17467-0056
PIN 17467-0057
PIN 17467-0058
PIN 17467-0059
PIN 17467-0060
PIN 17467-0061
PIN 17467-0088
PIN 17467-0089
PIN 17467-0031
PIN 17467-0032
PIN 17467-0033
PIN 17467-0034
PIN 17467-0035
PIN 17467-0041
PIN 17467-0042
REG PLAN 118
CARLING STREET
PIN 17467-0083
CARLING STREET
PIN 17467-0082
PIN 17467-0030
PIN 17467-0078
LOT 20
CONCESSION 3
PLAN 62R-17850

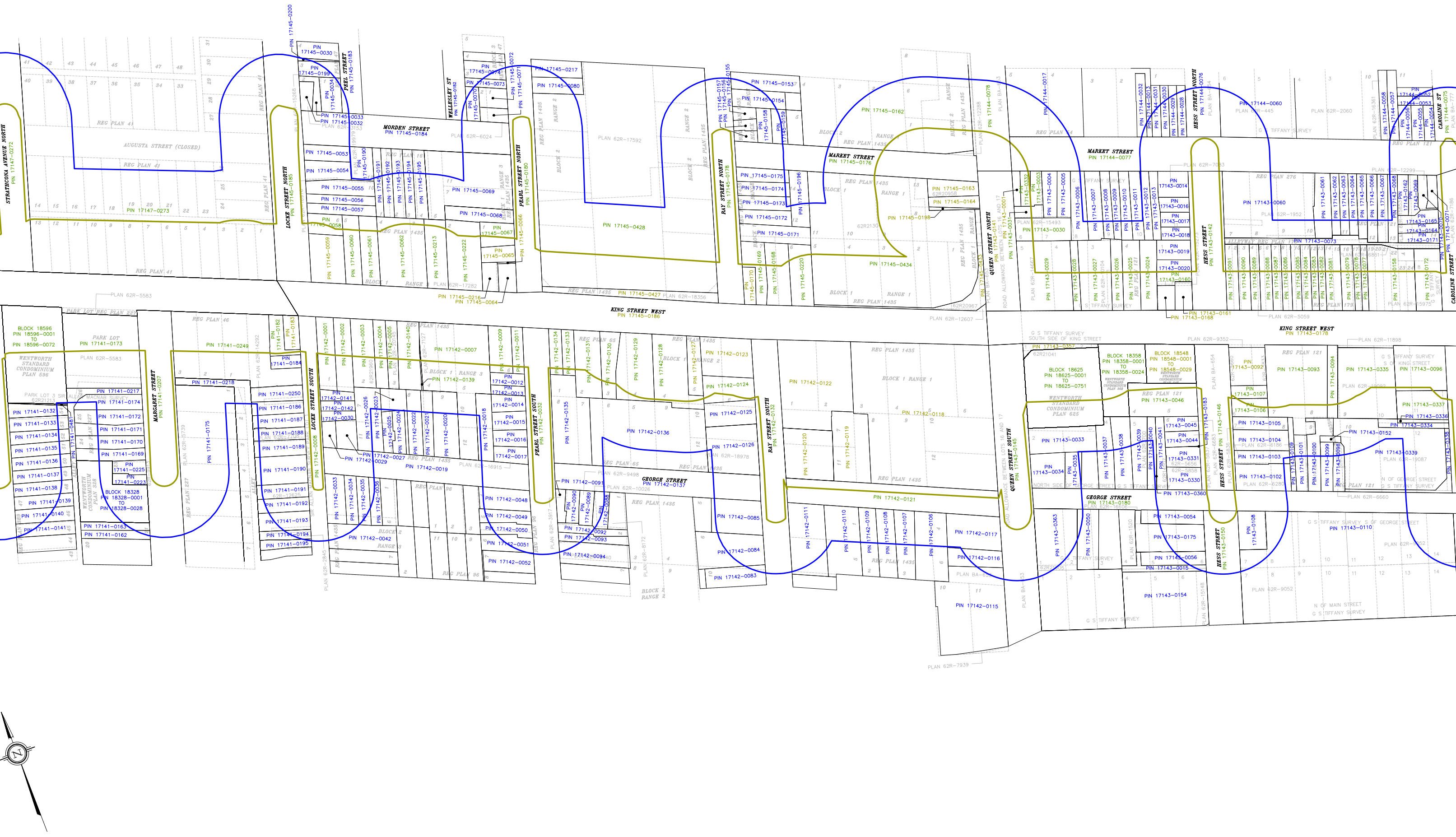

STRATHCONA AVENUE NORTH
PIN 17147-0272
REG PLAN 41
AUGUSTA STREET (CLOSED)
PIN 17147-0273
LOCKE STREET NORTH
PIN 17145-0030
PIN 17145-0199
PEEL STREET
PIN 17145-0183
PIN 17145-0033
PIN 17145-0032
MORDEN STREET
PIN 17145-0184
PIN 17145-0053
PIN 17145-0054
PIN 17145-0055
PIN 17145-0056
PIN 17145-0057
PIN 17145-0058
WELLESLEY ST
PIN 17145-0074
PIN 17145-0073
PIN 17145-0069
PIN 17145-0068
PIN 17145-0067
PIN 17145-0065
PIN 17145-0216
PIN 17145-0064
PEARL STREET NORTH
PIN 17145-0180
PIN 17145-0217
PIN 17145-0080
PLAN 62R-17592
PIN 17145-0428
PIN 17145-0427
RAY STREET NORTH
PIN 17145-0176
PIN 17145-0153
PIN 17145-0154
PIN 17145-0175
PIN 17145-0174
PIN 17145-0173
PIN 17145-0172
PIN 17145-0171
PIN 17145-0162
MARKET STREET
PIN 17145-0176
PIN 17145-0163
PIN 17145-0164
PIN 17145-0198
PIN 17145-0434
QUEEN STREET NORTH
PIN 17144-0078
PIN 17144-0017
MARKET STREET
PIN 17144-0077
PIN 17143-0030
PIN 17143-0014
PIN 17143-0016
PIN 17143-0017
PIN 17143-0018
PIN 17143-0019
PIN 17143-0020
HESS STREET NORTH
PIN 17144-0076
PIN 17144-0060
PIN 17143-0060
PIN 17143-0073
PIN 17143-0161
PIN 17143-0168
CAROLINE ST
CAROLINE STREET
KING STREET WEST
PIN 17145-0186
KING STREET WEST
PIN 17143-0178
PLAN 62R-5583
BLOCK 18596
PIN 18596-0001
TO
PIN 18596-0072
WENTWORTH STANDARD CONDOMINIUM PLAN 596
PARK LOT
PIN 17141-0173
PIN 17141-0217
PIN 17141-0174
PIN 17141-0132
PIN 17141-0133
PIN 17141-0134
PIN 17141-0135
PIN 17141-0136
PIN 17141-0137
PIN 17141-0138
PIN 17141-0139
PIN 17141-0140
PIN 17141-0141
BLOCK 18328
PIN 18328-0001
TO
PIN 18328-0028
PIN 17141-0163
PIN 17141-0162
MARGARET STREET
PIN 17141-0267
PIN 17141-0249
PIN 17141-0218
PIN 17141-0175
PIN 17141-0250
PIN 17141-0186
PIN 17141-0187
PIN 17141-0188
PIN 17141-0189
PIN 17141-0190
PIN 17141-0191
PIN 17141-0192
PIN 17141-0193
PIN 17141-0194
PIN 17141-0195
LOCKE STREET SOUTH
PIN 17142-0007
PIN 17142-0139
PIN 17142-0019
PIN 17142-0042
PEARL STREET SOUTH
PIN 17142-0032
PIN 17142-0136
PIN 17142-0091
PIN 17142-0092
PIN 17142-0093
PIN 17142-0094
GEORGE STREET
PIN 17142-0137
PIN 17142-0123
PIN 17142-0124
PIN 17142-0125
PIN 17142-0126
PIN 17142-0085
PIN 17142-0084
PIN 17142-0083
RAY STREET SOUTH
PIN 17142-0122
PIN 17142-0118
PIN 17142-0121
PIN 17142-0117
PIN 17142-0116
PIN 17142-0115
QUEEN STREET SOUTH
PIN 17143-0145
PIN 17143-0357
BLOCK 18625
PIN 18625-0001
TO
PIN 18625-0751
WENTWORTH STANDARD CONDOMINIUM PLAN 625
BLOCK 18358
PIN 18358-0001
TO
PIN 18358-0024
BLOCK 18548
PIN 18548-0001
TO
PIN 18548-0029
PIN 17143-0046
PIN 17143-0033
PIN 17143-0034
GEORGE STREET
PIN 17143-0180
PIN 17143-0054
PIN 17143-0175
PIN 17143-0056
PIN 17143-0015
PIN 17143-0154
HESS STREET SOUTH
PIN 17143-0146
PIN 17143-0150
PIN 17143-0092
PIN 17143-0093
PIN 17143-0335
PIN 17143-0096
PIN 17143-0107
PIN 17143-0106
PIN 17143-0105
PIN 17143-0104
PIN 17143-0103
PIN 17143-0102
PIN 17143-0152
PIN 17143-0339
PIN 17143-0337
PIN 17143-0336
PIN 17143-0334
PIN 17143-0110
G S TIFFANY SURVEY
N OF MAIN STREET
PLAN 62R-7939
N

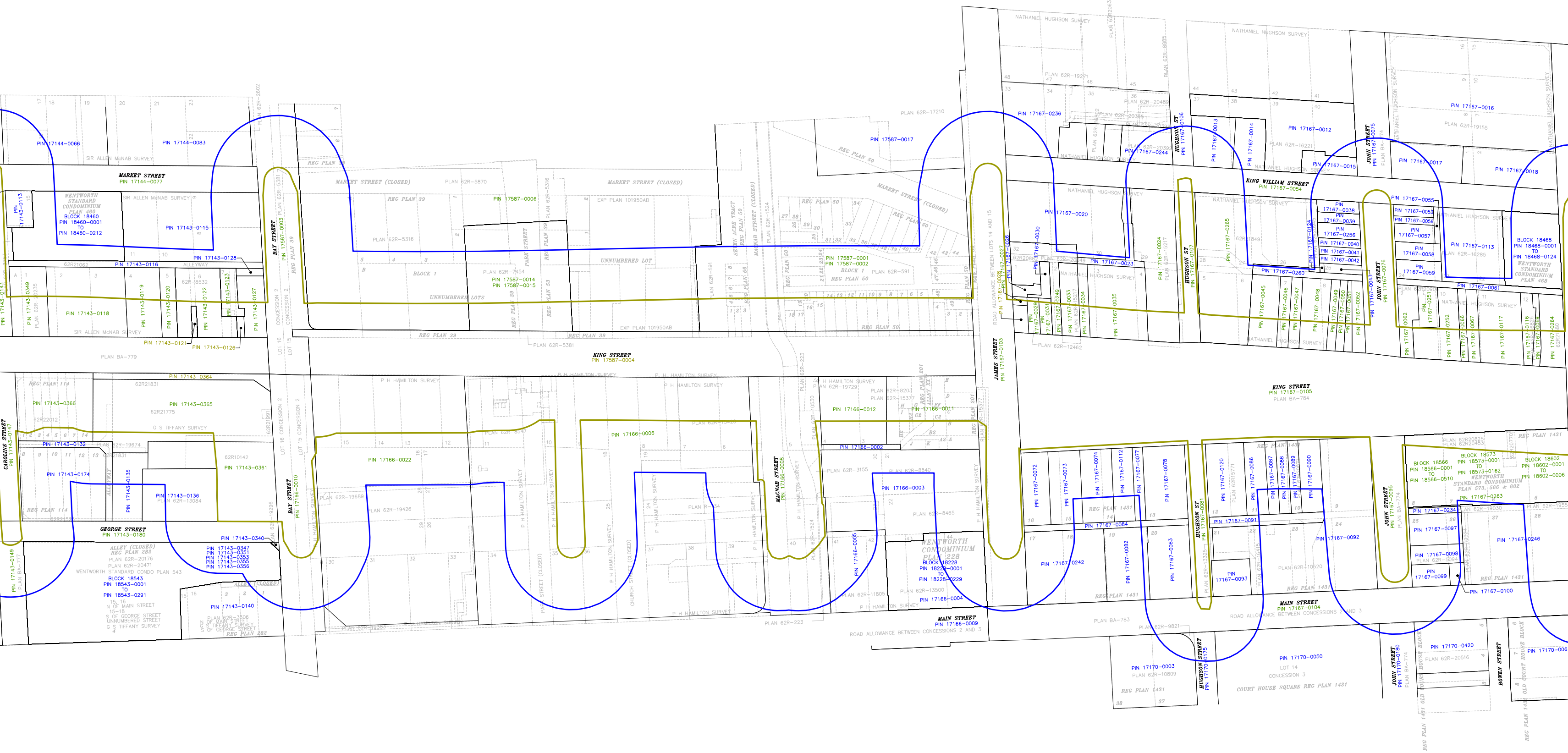
MARKET STREET
PIN 17144-0077
PIN 17144-0066
PIN 17144-0083
SIR ALLEN McNAB SURVEY
WENTWORTH STANDARD CONDOMINIUM PLAN 460
BLOCK 18460
PIN 18460-0001 TO PIN 18460-0212
PIN 17143-0115
PIN 17143-0128
PIN 17143-0116
PIN 17143-0118
PIN 17143-0121
PIN 17143-0126
BAY STREET
PIN 17587-0003
REG PLAN 39
MARKET STREET (CLOSED)
PIN 17587-0006
PIN 17587-0014
PIN 17587-0015
UNNUMBERED LOTS
UNNUMBERED LOT
EXP PLAN 101950AB
PIN 17587-0017
PIN 17587-0001
PIN 17587-0002
REG PLAN 50
MACNAB STREET (CLOSED)
KING STREET
PIN 17587-0004
PLAN BA-779
PIN 17143-0364
PIN 17143-0366
PIN 17143-0365
G S TIFFANY SURVEY
CAROLINE STREET
PIN 17143-0147
PIN 17143-0132
PIN 17143-0174
PIN 17143-0135
PIN 17143-0136
PIN 17143-0361
REG PLAN 114
GEORGE STREET
PIN 17143-0180
PIN 17143-0340
PIN 17143-0347
PIN 17143-0351
PIN 17143-0353
PIN 17143-0355
PIN 17143-0356
ALLEY (CLOSED) REG PLAN 282
WENTWORTH STANDARD CONDO PLAN 543
BLOCK 18543
PIN 18543-0001 TO PIN 18543-0291
PIN 17143-0140
PIN 17143-0149
PIN 17166-0010
PIN 17166-0022
PIN 17166-0006
P H HAMILTON SURVEY
CHURCH STREET (CLOSED)
PARK STREET (CLOSED)
MACNAB STREET
PIN 17166-0012
PIN 17166-0011
PIN 17166-0002
PIN 17166-0003
PIN 17166-0005
WENTWORTH CONDOMINIUM PLAN 228
BLOCK 18228
PIN 18228-0001 TO PIN 18228-0229
PIN 17166-0004
MAIN STREET
PIN 17166-0009
ROAD ALLOWANCE BETWEEN CONCESSIONS 2 AND 3
JAMES STREET
PIN 17167-0103
NATHANIEL HUGHSON SURVEY
PIN 17167-0236
PIN 17167-0244
PIN 17167-0020
PIN 17167-0023
HUGHSON ST
PIN 17167-0106
PIN 17167-0107
KING WILLIAM STREET
PIN 17167-0054
PIN 17167-0012
PIN 17167-0015
PIN 17167-0260
JOHN STREET
PIN 17167-0075
PIN 17167-0076
PIN 17167-0017
PIN 17167-0016
PIN 17167-0018
PIN 17167-0113
PIN 17167-0061
BLOCK 18468
PIN 18468-0001 TO PIN 18468-0124
WENTWORTH STANDARD CONDOMINIUM PLAN 468
KING STREET
PIN 17167-0105
PLAN BA-784
REG PLAN 1431
PIN 17167-0084
PIN 17167-0242
PIN 17167-0091
PIN 17167-0093
PIN 17167-0092
HUGHSON ST
PIN 17167-0081
BLOCK 18566
PIN 18566-0001 TO PIN 18566-0510
BLOCK 18573
PIN 18573-0001 TO PIN 18573-0162
WENTWORTH STANDARD CONDOMINIUM PLAN 573, 566 & 602
BLOCK 18602
PIN 18602-0001 TO PIN 18602-0006
JOHN STREET
PIN 17167-0095
PIN 17167-0234
PIN 17167-0097
PIN 17167-0098
PIN 17167-0099
PIN 17167-0100
PIN 17167-0246
PIN 17167-0263
MAIN STREET
PIN 17167-0104
ROAD ALLOWANCE BETWEEN CONCESSIONS 2 AND 3
PIN 17170-0003
HUGHSON STREET
PIN 17170-0175
PIN 17170-0050
LOT 14 CONCESSION 3
COURT HOUSE SQUARE REG PLAN 1431
JOHN STREET
PIN 17170-0420
BOWEN STREET
PIN 17170-006

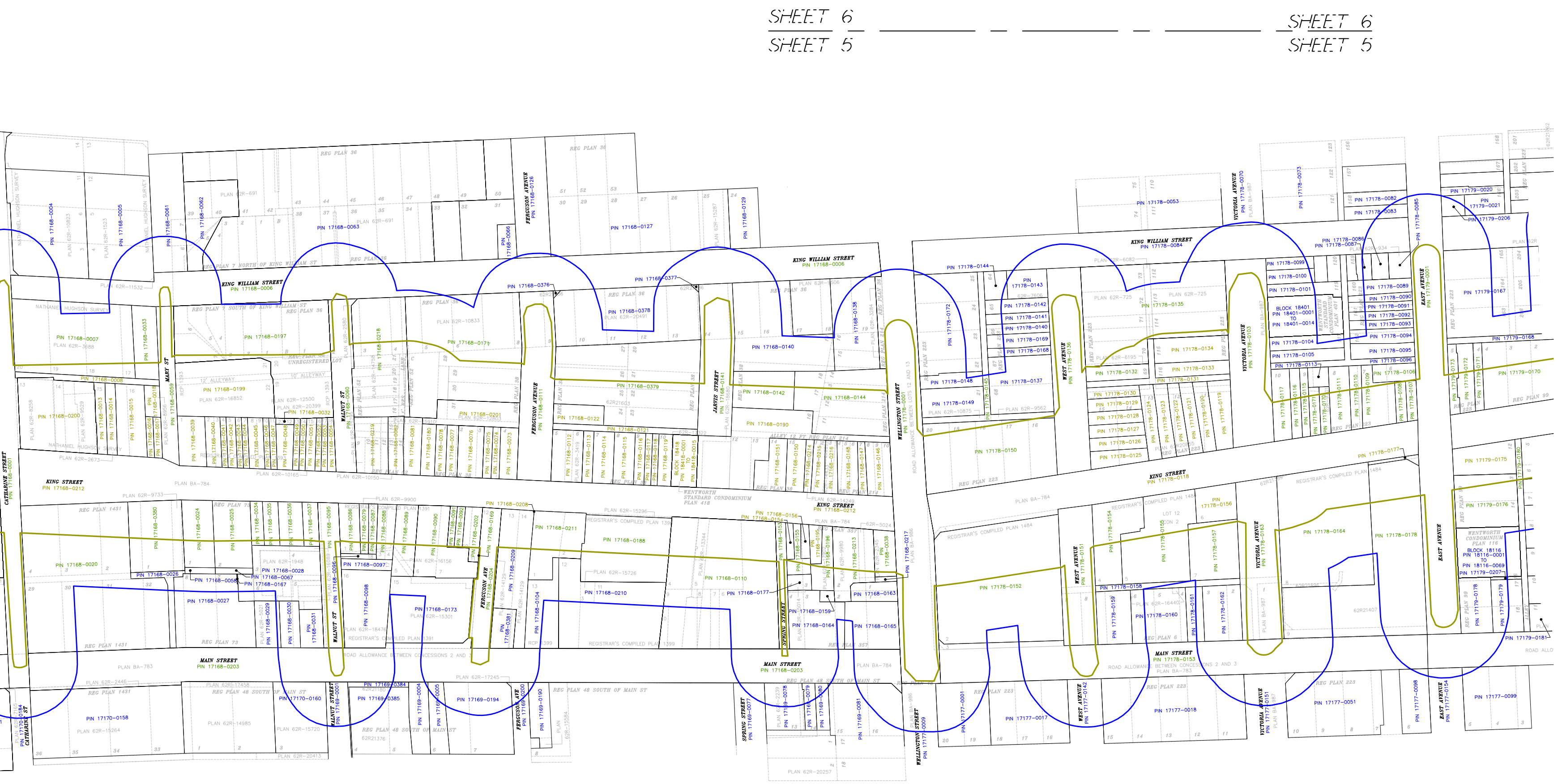
SHEET 6
SHEET 5
SHEET 6
SHEET 5
KING WILLIAM STREET
KING STREET
MAIN STREET
CATHARINE STREET
MARY ST
WALNUT ST
WALNUT STREET
FERGUSON AVENUE
FERGUSON AVE
JARVIS STREET
SPRING STREET
WELLINGTON STREET
WEST AVENUE
VICTORIA AVENUE
EAST AVENUE
NATHANIEL HUGHSON SURVEY
REG PLAN 36
REG PLAN 1431
REG PLAN 73
REG PLAN 223
REGISTRAR'S COMPILED PLAN 1484
REGISTRAR'S COMPILED PLAN 1391
REGISTRAR'S COMPILED PLAN 1399
WENTWORTH STANDARD CONDOMINIUM PLAN 418
WENTWORTH CONDOMINIUM PLAN 116
ROAD ALLOWANCE BETWEEN CONCESSIONS 2 AND 3
PIN 17168-0006
PIN 17168-0203
PIN 17178-0084
PIN 17178-0118
PIN 17178-0153
PIN 17168-0212

DESIGNATION PLAN FOR

ORDER IN COUNCIL SHOWING TRANSIT CORRIDOR LANDS AND 30 METER BUFFER

FOR

HAMILTON LIGHT RAIL TRANSIT (HALRT)
CITY OF HAMILTON

SCALE 1:750

7.5 0 7.5 15 22.5 30 45 75 metres

GEOVERRA (ON) LTD.
ONTARIO LAND SURVEYORS
2023

KEY MAP

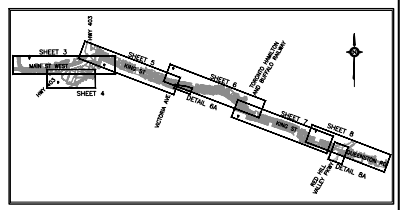
HWY 403
SHEET 3
SHEET 4
SHEET 5
SHEET 6
DETAIL 8A
RED HILL VALLEY PKWY

METRIC

DISTANCES AND COORDINATES SHOWN ON THIS PLAN ARE IN METERS AND CAN BE CONVERTED TO FEET BY DIVIDING BY 0.3048.

LEGEND

🟨	DENOTES	LIMIT OF HALRT TRANSIT CORRIDOR LANDS
🟦	DENOTES	30 METER BUFFER
—	DENOTES	PIN BOUNDARY
—	DENOTES	UNDERLYING FABRIC
00000-0000	DENOTES	PROPERTY IDENTIFIER NUMBER (CORRIDOR LANDS)
00000-0000	DENOTES	PROPERTY IDENTIFIER NUMBER (30M BUFFER)
00000-0000	DENOTES	PROPERTY IDENTIFIER NUMBER (CORRIDOR & BUFFER)

CAUTION

THIS IS NOT A PLAN OF SURVEY AND SHALL NOT BE USED EXCEPT FOR THE PURPOSE INDICATED IN THE TITLE BLOCK.

NOTE:

THE BOUNDARIES AND UNDERLYING FABRIC SHOWN HEREON ARE COMPILED FROM LAND REGISTRY OFFICE (LRO) RECORDS PROVIDED BY TERANET. BOUNDARIES SHOWN ON THIS SKETCH MUST BE CONFIRMED PRIOR TO BEING RELIED UPON.

August 17, 2023
DATE

Tony Pu
TONY T. PU
ONTARIO LAND SURVEYOR

REVISIONS

REV	DATE	DESCRIPTION	PC	BY	CHK
0	08/17/23	ORIGINAL ISSUE		M.J.	T.P.

GeoVerra (ON) Ltd. Ontario Land Surveyors
DRAWING NUMBER: 22-04928-000
SUITE 101, 1875 BUCKHORN GATE, MISSISSAUGA, ONTARIO, CANADA, L4K 5P1
T: 647-905-8887 WEBSITE: WWW.GEOVERRA.COM
P.CHIEF:
DWG. BY: M.J.
CHK'D BY: T.P.
JOB NUMBER: 22-04928-000
TAB NAME: SH-5
DWG FILE NAME: 22-04928-000 DESIGNATION PLAN.DWG

SHEET 5 OF 8