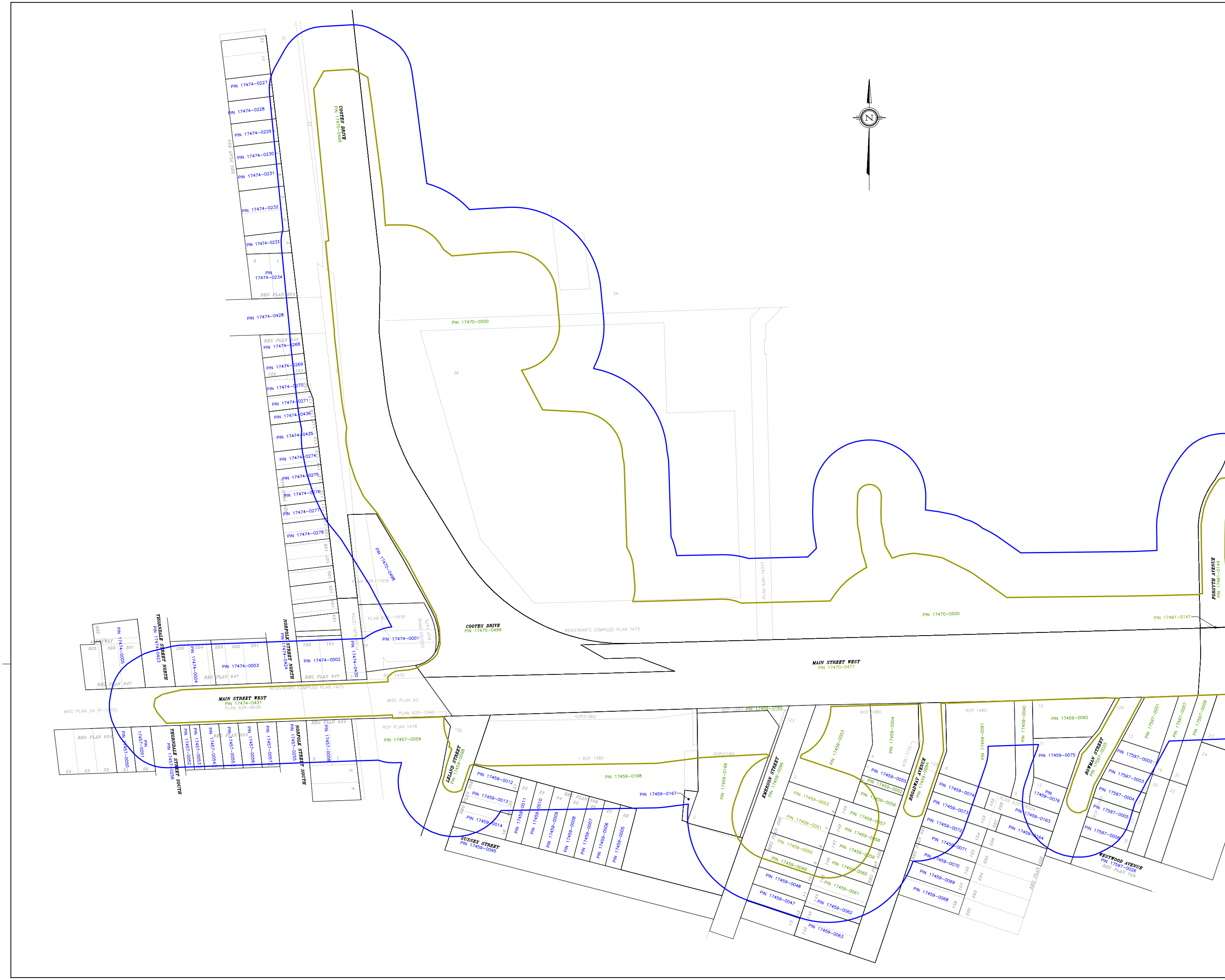

N
COOTES DRIVE
PIN 17470-0499
PIN 17470-0500
PIN 17470-0498
PIN 17474-0227
PIN 17474-0228
PIN 17474-0229
PIN 17474-0230
PIN 17474-0231
PIN 17474-0232
PIN 17474-0233
PIN 17474-0234
PIN 17474-0428
REG PLAN 624
REG PLAN 647
PIN 17474-0268
PIN 17474-0269
PIN 17474-0270
PIN 17474-0271
PIN 17474-0436
PIN 17474-0435
PIN 17474-0274
PIN 17474-0275
PIN 17474-0276
PIN 17474-0277
PIN 17474-0278
PLAN 62R-11918
PIN 17474-0001
PIN 17474-0002
PIN 17474-0003
PIN 17474-0004
PIN 17474-0005
PIN 17474-0423
PIN 17474-0424
PIN 17474-0430
THORNDALE STREET NORTH
NORFOLK STREET NORTH
COOTES DRIVE
PIN 17470-0499
REGISTRAR'S COMPILED PLAN 1475
MAIN STREET WEST
PIN 17470-0471
MAIN STREET WEST
PIN 17474-0431
PLAN 62R-9658
MISC PLAN 24 (P-1470)
MISC PLAN 93
PLAN 62R-13461
RCP PLAN 1478
PIN 17457-0059
REG PLAN 654
PIN 17457-0050
PIN 17457-0051
PIN 17457-0256
PIN 17457-0052
PIN 17457-0053
PIN 17457-0054
PIN 17457-0055
PIN 17457-0056
PIN 17457-0057
PIN 17457-0255
PIN 17457-0058
THORNDALE STREET SOUTH
NORFOLK STREET SOUTH
PLAN 62R-14377
PIN 17461-0147
FORSYTH AVENUE
PIN 17461-0144
LELAND STREET
PIN 17459-0096
PIN 17459-0012
PIN 17459-0013
PIN 17459-0014
PIN 17459-0011
PIN 17459-0010
PIN 17459-0009
PIN 17459-0008
PIN 17459-0007
PIN 17459-0006
PIN 17459-0005
SUSSEX STREET
PIN 17459-0095
PIN 17459-0168
1 RCP 1480
62R21360
PIN 17459-0167
PIN 17459-0165
62R21189
PIN 17459-0166
EMERSON STREET
PIN 17459-0096
PIN 17459-0003
PIN 17459-0004
PIN 17459-0053
PIN 17459-0051
PIN 17459-0050
PIN 17459-0049
PIN 17459-0048
PIN 17459-0047
PIN 17459-0055
PIN 17459-0052
PIN 17459-0056
PIN 17459-0057
PIN 17459-0058
PIN 17459-0059
PIN 17459-0060
PIN 17459-0061
PIN 17459-0062
PIN 17459-0063
BROADWAY AVENUE
PIN 17459-0094
RCP 1480
PIN 17459-0091
PIN 17459-0040
PIN 17459-0074
PIN 17459-0073
PIN 17459-0072
PIN 17459-0071
PIN 17459-0070
PIN 17459-0069
PIN 17459-0068
PIN 17459-0092
PIN 17459-0075
PIN 17459-0076
PIN 17459-0163
PIN 17459-0164
BOWMAN STREET
PIN 17597-0025
PIN 17597-0001
PIN 17597-0007
PIN 17597-0009
PIN 17597-0002
PIN 17597-0003
PIN 17597-0004
PIN 17597-0005
PIN 17597-0006
WESTWOOD AVENUE
PIN 17597-0026
REG PLAN 729

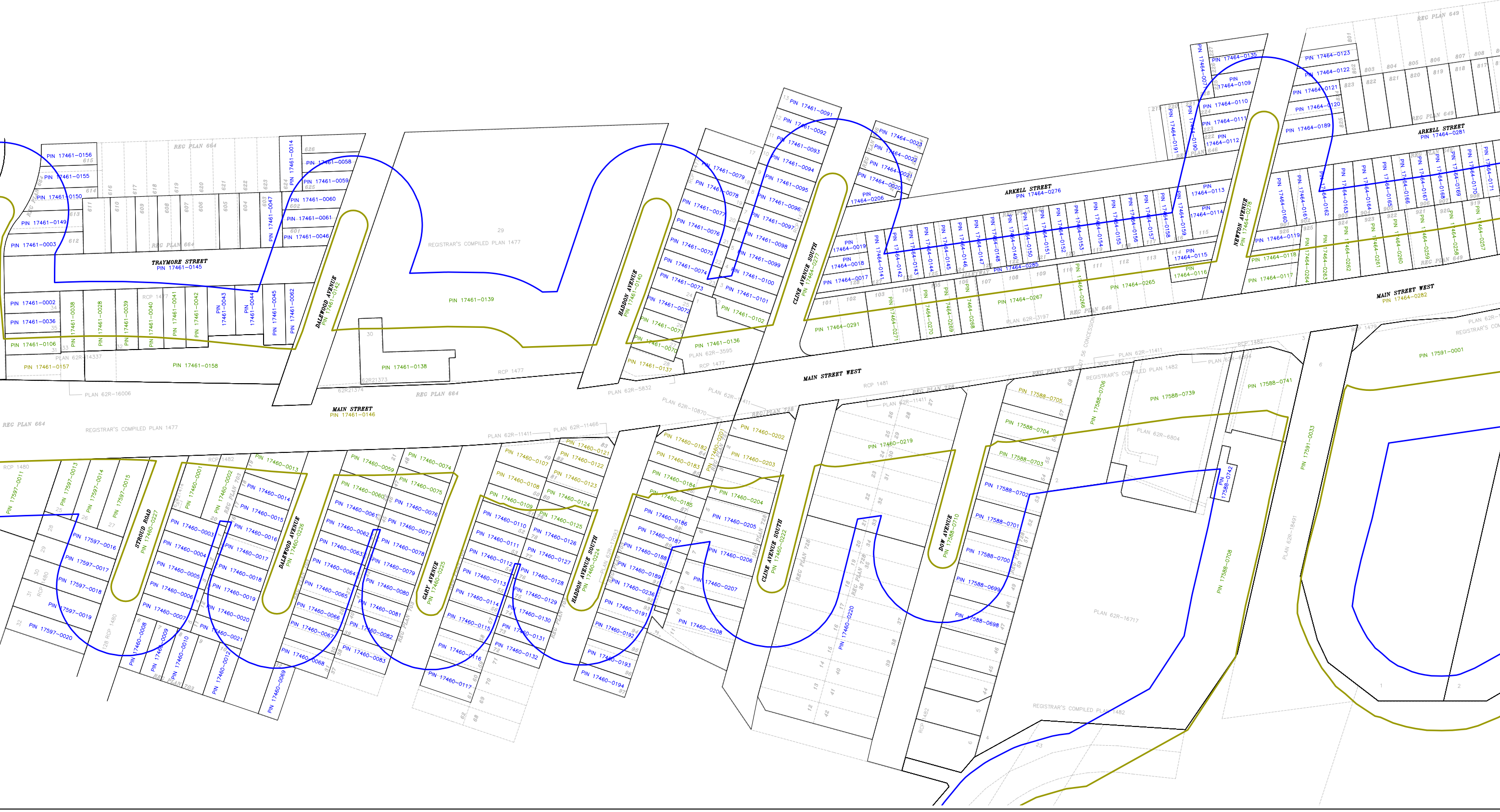

REG PLAN 664
TRAYMORE STREET
PIN 17461-0145
DALEWOOD AVENUE
PIN 17461-0139
REGISTRAR'S COMPILED PLAN 1477
PIN 17461-0138
PIN 17461-0158
PIN 17461-0157
MAIN STREET
PIN 17461-0146
REG PLAN 664
REGISTRAR'S COMPILED PLAN 1477
HADDON AVENUE
CLINE AVENUE SOUTH
PIN 17461-0136
PIN 17461-0137
MAIN STREET WEST
ARKELL STREET
PIN 17464-0276
PIN 17464-0291
PIN 17464-0267
PIN 17464-0265
NEWTON AVENUE
ARKELL STREET
PIN 17464-0281
MAIN STREET WEST
PIN 17464-0282
REG PLAN 649
PIN 17591-0001
STROUD ROAD
PIN 17460-0227
DALEWOOD AVENUE
PIN 17460-0226
GARY AVENUE
PIN 17460-0225
HADDON AVENUE SOUTH
PIN 17460-0224
CLINE AVENUE SOUTH
PIN 17460-0222
PIN 17460-0219
DOW AVENUE
PIN 17588-0710
PIN 17588-0739
PIN 17588-0741
PIN 17588-0708
PIN 17591-0033
PLAN 62R-6804
PLAN 62R-16717
REGISTRAR'S COMPILED PLAN 1482
PIN 17460-0220
PIN 17460-0208
PLAN 62R-16006
PLAN 62R-11411
PLAN 62R-11466
PLAN 62R-5832
PLAN 62R-10870
PLAN 62R-3595
PLAN 62R-3197
PLAN 62R-14337
RCP 1477
RCP 1480
RCP 1481
RCP 1482
REG PLAN 728
REG PLAN 646

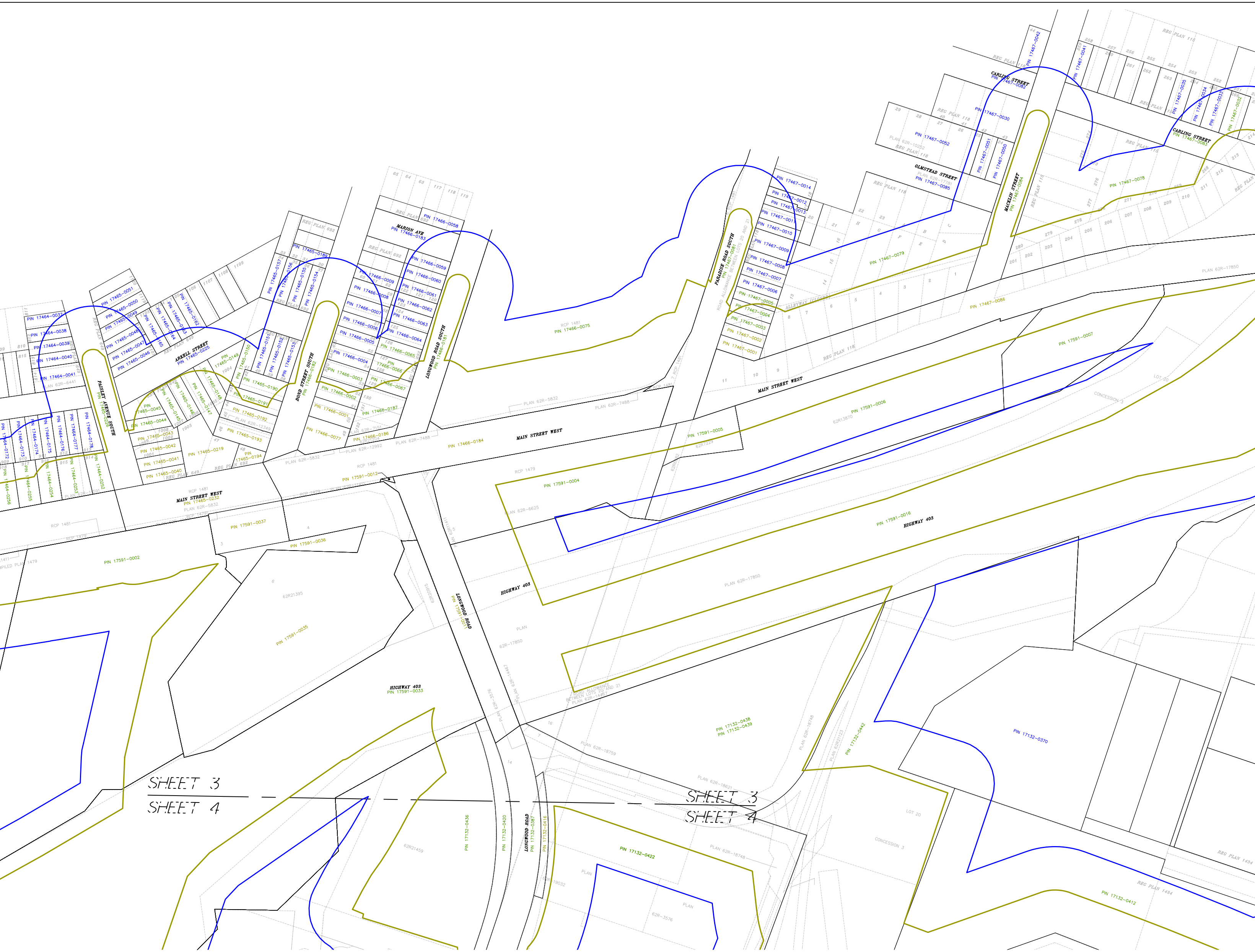

SHEET 3
SHEET 4
MAIN STREET WEST
HIGHWAY 403
PIN 17591-0033
LONGWOOD ROAD
PIN 17591-0016
PIN 17591-0004
PIN 17591-0005
PIN 17591-0006
PIN 17591-0007
PIN 17591-0002
PIN 17591-0035
PIN 17591-0036
PIN 17591-0037
PIN 17591-0012
PIN 17466-0184
PIN 17466-0075
PIN 17466-0086
PIN 17467-0079
PIN 17467-0078
PARADISE ROAD SOUTH
LONGWOOD ROAD SOUTH
BOND STREET SOUTH
PAISLEY AVENUE SOUTH
ARKELL STREET
MARION AVE
OLMSTEAD STREET
CARLING STREET
MACKLIN STREET
ALLEYWAY (CLOSED)
PIN 17132-0438
PIN 17132-0439
PIN 17132-0370
PIN 17132-0412
PIN 17132-0422
PIN 17132-0436
PIN 17132-0420
PIN 17132-0387
PIN 17132-0416
PIN 17132-0442
PIN 17465-0232
PLAN 62R-5832
PLAN 62R-17850
PLAN 62R-18759
PLAN 62R-18748
RCP 1481
RCP 1479
REG PLAN 118
REG PLAN 692
REG PLAN 1434
CONCESSION 3
LOT 20

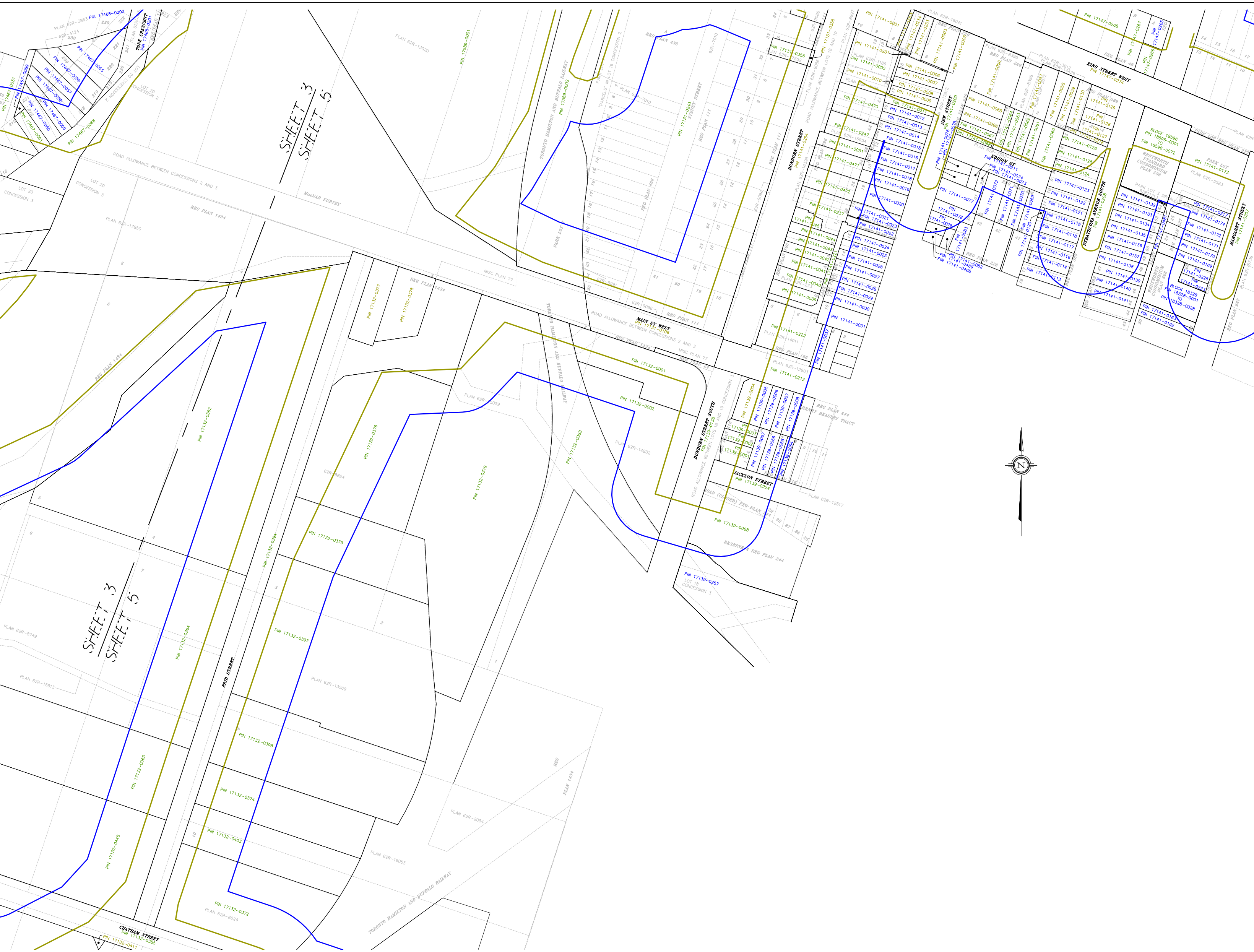
SHEET 3
SHEET 5
SHEET 3
SHEET 5
MAIN ST WEST
PIN 17131-0106
KING STREET WEST
DUNDURN STREET
DUNDURN STREET SOUTH
JACKSON STREET
PIN 17139-0224
EDISON ST
NEW STREET
STRATHCONA AVENUE SOUTH
MARGARET STREET
TOPE CRESCENT
PRID STREET
CHATHAM STREET
PIN 17132-0385
PIN 17132-0411
TORONTO HAMILTON AND BUFFALO RAILWAY
ROAD ALLOWANCE BETWEEN CONCESSIONS 2 AND 3
MacNAB SURVEY
REG PLAN 1434
REG PLAN 436
REG PLAN 111
REG PLAN 244
HENRY BEASLEY TRACT
WENTWORTH STANDARD CONDOMINIUM PLAN 596
WENTWORTH STANDARD CONDOMINIUM PLAN 506
BLOCK 18596
PIN 18596-0001 TO PIN 18596-0072
BLOCK 18328
PIN 18328-0001 TO 18328-0028
PARK LOT
PIN 17141-0173
PIN 17132-0001
PIN 17132-0002
PIN 17132-0362
PIN 17132-0364
PIN 17132-0365
PIN 17132-0448
PIN 17132-0394
PIN 17132-0375
PIN 17132-0376
PIN 17132-0377
PIN 17132-0378
PIN 17132-0379
PIN 17132-0383
PIN 17132-0397
PIN 17132-0398
PIN 17132-0374
PIN 17132-0403
PIN 17132-0372
PIN 17139-0068
PIN 17139-0257
LOT 18 CONCESSION 3
LOT 20 CONCESSION 3
LOT 20 CONCESSION 2
PIN 17589-0001
PIN 17589-0002
PIN 17131-0243
PIN 17131-0356
PIN 17141-0222
PIN 17141-0212
PIN 17147-0268
PIN 17147-0274
PIN 17468-0202
PIN 17468-0201
PIN 17467-0088
PLAN 62R-13020
PLAN 62R-17850
PLAN 62R-8749
PLAN 62R-15913
PLAN 62R-13569
PLAN 62R-2054
PLAN 62R-19053
PLAN 62R-8624
PLAN 62R-14832
PLAN 62R-12517
MISC PLAN 77
ROAD (CLOSED) REG PLAN
RESERVE REG PLAN 244
N

DESIGNATION PLAN FOR

ORDER IN COUNCIL SHOWING TRANSIT CORRIDOR LANDS AND 30 METER BUFFER

FOR

HAMILTON LIGHT RAIL TRANSIT (HALRT) CITY OF HAMILTON

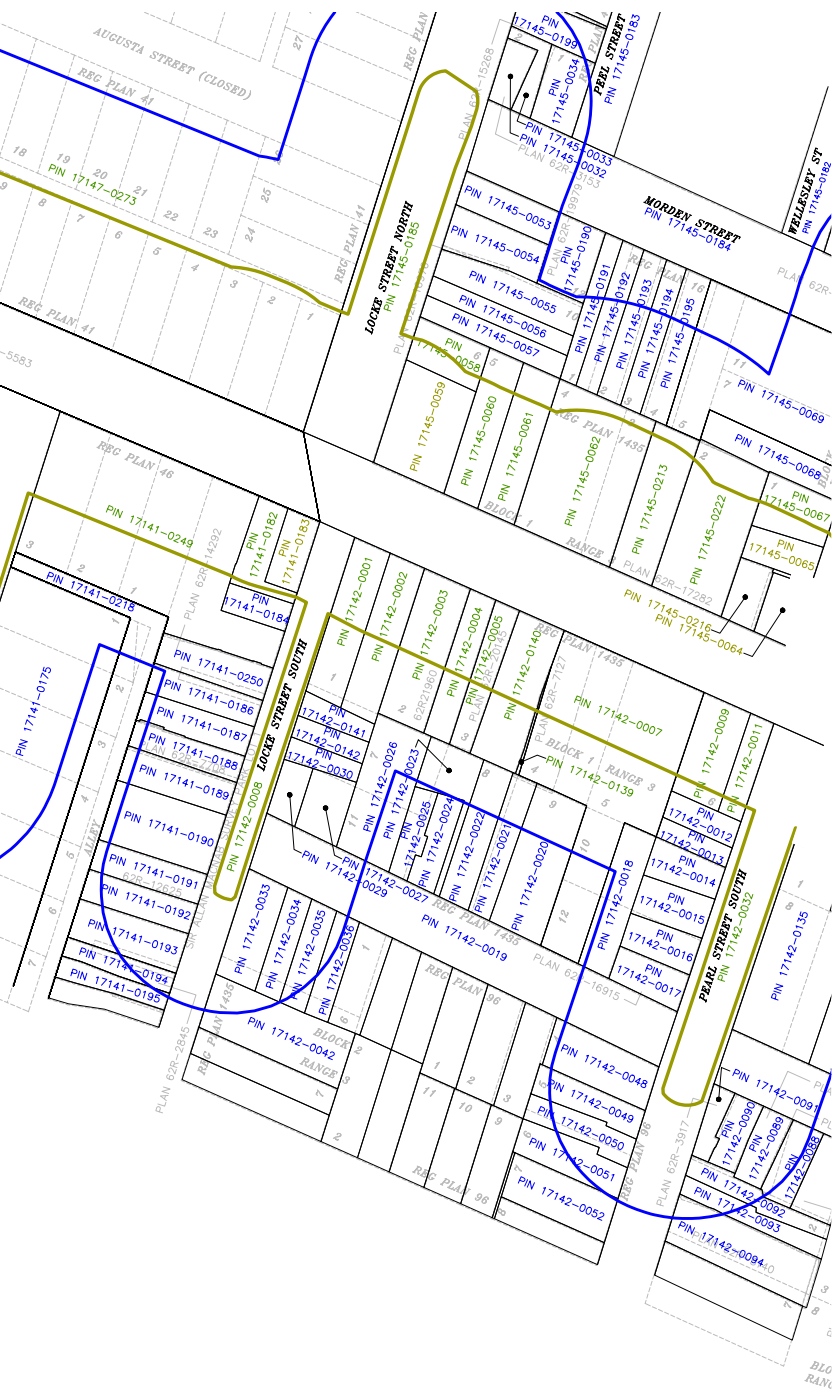
AUGUSTA STREET (CLOSED)
REG PLAN 41
REG PLAN
PIN 17147-0273
18
19
20
21
22
23
24
25
27
9
8
7
6
5
4
3
2
1
REG PLAN 41
-5583
LOCKE STREET NORTH
PIN 17145-0185
PLAN 62R-15268
PIN 17145-0199
PIN 17145-0034
PEEL STREET
PIN 17145-0183
PIN 17145-0033
PIN 17145-0032
PLAN 62R-3153
PIN 17145-0053
PIN 17145-0054
PIN 17145-0055
PIN 17145-0056
PIN 17145-0057
PIN 17145-0058
PLAN 62R-19979
PIN 17145-0190
PIN 17145-0191
PIN 17145-0192
PIN 17145-0193
PIN 17145-0194
PIN 17145-0195
REG PLAN
MORDEN STREET
PIN 17145-0184
WELLESLEY ST
PIN 17145-0182
PLAN 62R-
16
10
11
PIN 17145-0069
PIN 17145-0068
PIN 17145-0067
PIN 17145-0065
PIN 17145-0059
PIN 17145-0060
PIN 17145-0061
PIN 17145-0062
PIN 17145-0213
PIN 17145-0222
REG PLAN 1435
BLOCK 1
RANGE 3
PLAN 62R-17282
PIN 17145-0216
PIN 17145-0064
REG PLAN 46
PIN 17141-0249
PLAN 62R-14292
PIN 17141-0182
PIN 17141-0183
PIN 17141-0218
PIN 17141-0184
PIN 17141-0175
PIN 17141-0250
PIN 17141-0186
PIN 17141-0187
PIN 17141-0188
PLAN 62R-7708
PIN 17141-0189
PIN 17141-0190
PIN 17141-0191
62R-12625
PIN 17141-0192
PIN 17141-0193
PIN 17141-0194
PIN 17141-0195
ALLEY
SIR ALLAN MACNAB SURVEY PARK LOT
LOCKE STREET SOUTH
PIN 17142-0008
PIN 17142-0001
PIN 17142-0002
PIN 17142-0003
PIN 17142-0004
PIN 17142-0005
PLAN 62R-20145
PIN 17142-0140
62R21960
PLAN 62R-7127
REG PLAN 1435
PIN 17142-0007
PIN 17142-0141
PIN 17142-0142
PIN 17142-0030
PIN 17142-0026
PIN 17142-0023
PIN 17142-0025
PIN 17142-0024
PIN 17142-0022
PIN 17142-0021
PIN 17142-0020
BLOCK 1 RANGE 3
PIN 17142-0139
PIN 17142-0009
PIN 17142-0011
PIN 17142-0012
PIN 17142-0013
PIN 17142-0014
PIN 17142-0015
PIN 17142-0016
PIN 17142-0017
PIN 17142-0018
PIN 17142-0029
PIN 17142-0027
REG PLAN 1435
PIN 17142-0019
PLAN 62R-16915
PEARL STREET SOUTH
PIN 17142-0032
PIN 17142-0135
PIN 17142-0033
PIN 17142-0034
PIN 17142-0035
PIN 17142-0036
REG PLAN 96
REG PLAN 1435
PIN 17142-0042
BLOCK
RANGE
PLAN 62R-2845
PIN 17142-0048
PIN 17142-0049
PIN 17142-0050
PIN 17142-0051
PIN 17142-0052
REG PLAN 96
PLAN 62R-3917
PIN 17142-0091
PIN 17142-0090
PIN 17142-0089
PIN 17142-0088
PIN 17142-0092
PIN 17142-0093
PIN 17142-0094
BLO
RANG

SCALE 1:750

7.5 0 7.5 15 22.5 30 45 75 metres

GEOVERRA (ON) LTD.
ONTARIO LAND SURVEYORS
2023

KEY MAP

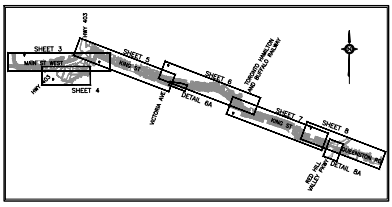
SHEET 3
MAIN ST WEST
HWY 403
HWY 403
SHEET 4
SHEET 5
KING ST
VICTORIA AVE
DETAIL 6A
SHEET 6
TORONTO HAMILTON AND BUFFALO RAILWAY
SHEET 7
KING ST
SHEET 8
RED HILL VALLEY PKWY
DETAIL 8A
QUEENSTON RD

METRIC
DISTANCES AND COORDINATES SHOWN ON THIS PLAN ARE IN METERS AND CAN BE CONVERTED TO FEET BY DIVIDING BY 0.3048.

LEGEND

▬	DENOTES	LIMIT OF HALRT TRANSIT CORRIDOR LANDS
▬	DENOTES	30 METER BUFFER
—	DENOTES	PIN BOUNDARY
—	DENOTES	UNDERLYING FABRIC
00000-0000	DENOTES	PROPERTY IDENTIFIER NUMBER (CORRIDOR LANDS)
00000-0000	DENOTES	PROPERTY IDENTIFIER NUMBER (30M BUFFER)
00000-0000	DENOTES	PROPERTY IDENTIFIER NUMBER (CORRIDOR & BUFFER)

CAUTION
THIS IS NOT A PLAN OF SURVEY AND SHALL NOT BE USED EXCEPT FOR THE PURPOSE INDICATED IN THE TITLE BLOCK.

NOTE:
THE BOUNDARIES AND UNDERLYING FABRIC SHOWN HEREON ARE COMPILED FROM LAND REGISTRY OFFICE (LRO) RECORDS PROVIDED BY TERANET. BOUNDARIES SHOWN ON THIS SKETCH MUST BE CONFIRMED PRIOR TO BEING RELIED UPON.

August 17, 2023
DATE

Tony Pu
TONY T. PU
ONTARIO LAND SURVEYOR

TONY T. PU
1993

REVISIONS

REV	DATE	DESCRIPTION	PC	BY	CHK
0	08/17/23	ORIGINAL ISSUE		M.J.	T.P.

GeoVerra (ON) Ltd. Ontario Land Surveyors

DRAWING NUMBER: 22-04928-000

SUITE 101, 1875 BUCKHORN GATE, MISSISSAUGA, ONTARIO, CANADA, L4K 5P1
T: 647-905-8887 WEBSITE: WWW.GEOVERRA.COM

P.CHIEF:
DWG. BY: M.J.
CHK'D BY: T.P.
JOB NUMBER: 22-04928-000
TAB NAME: SH-3
DWG FILE NAME: 22-04928-000 DESIGNATION PLAN.DWG

SHEET 3 OF 8