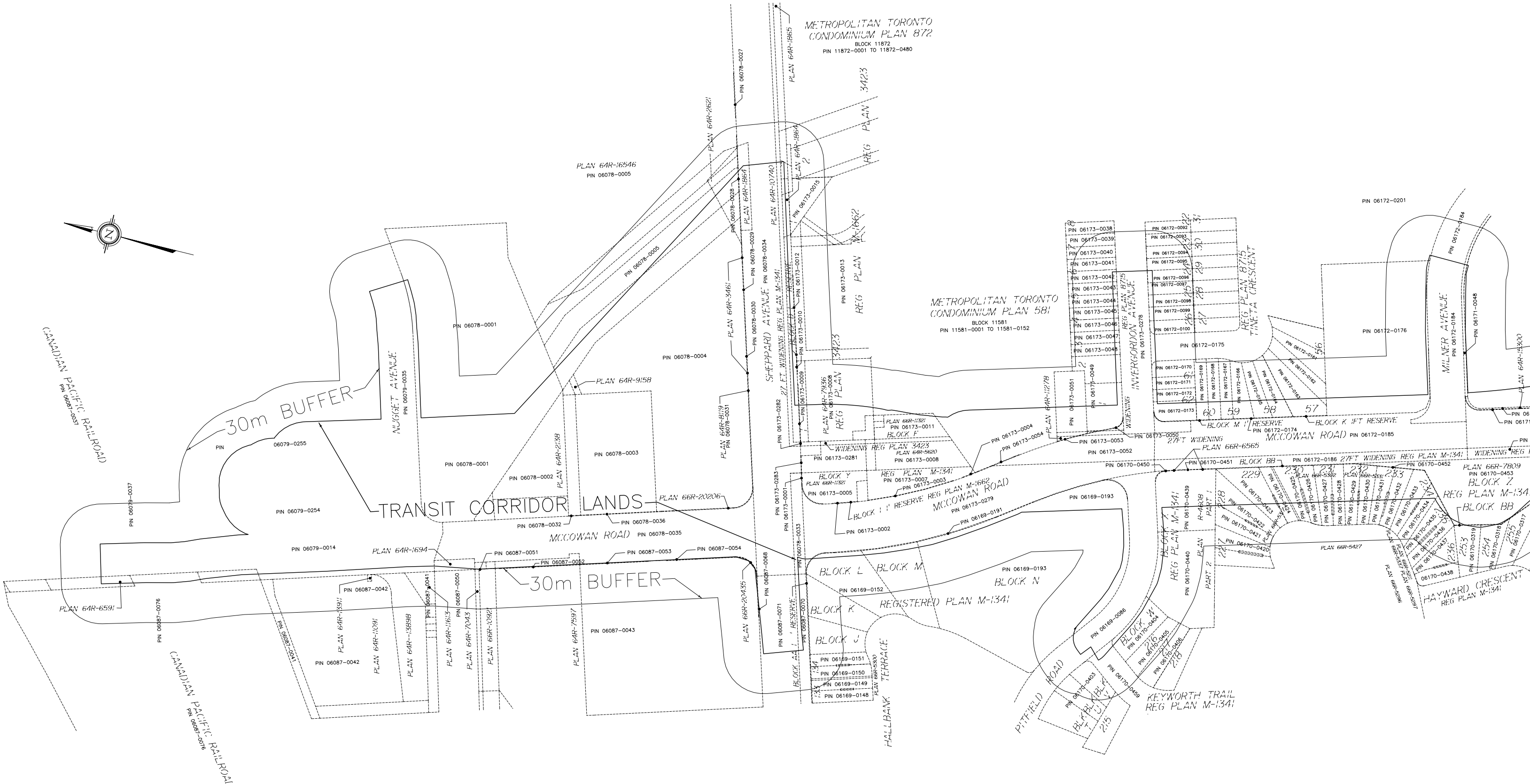
TRANSIT CORRIDOR LANDS
30m BUFFER
30m BUFFER
N
METROPOLITAN TORONTO CONDOMINIUM PLAN 872
BLOCK 11872
PIN 11872-0001 TO 11872-0480
METROPOLITAN TORONTO CONDOMINIUM PLAN 581
BLOCK 11581
PIN 11581-0001 TO 11581-0152
CANADIAN PACIFIC RAILROAD
CANADIAN PACIFIC RAILROAD
SHEPPARD AVENUE
MCCOWAN ROAD
MCCOWAN ROAD
MCCOWAN ROAD
NUGGET AVENUE
INVERGORDON AVENUE
MILNER AVENUE
HALLBANK TERRACE
PITFIELD ROAD
KEYWORTH TRAIL
REG PLAN M-1341
HAYWARD CRESCENT
REG PLAN M-1341
REGISTERED PLAN M-1341
PLAN 64R-16546
PIN 06078-0005
PIN 06078-0001
PIN 06078-0004
PIN 06078-0003
PIN 06078-0002
PIN 06078-0032
PIN 06078-0036
PIN 06078-0035
PIN 06079-0254
PIN 06079-0255
PIN 06079-0014
PIN 06079-0037
PIN 06087-0042
PIN 06087-0043
PIN 06087-0051
PIN 06087-0052
PIN 06087-0053
PIN 06087-0054
PIN 06087-0076
PLAN 64R-9158
PLAN 64R-1694
PLAN 64R-6591
PLAN 66R-20206
PLAN 66R-20435
PLAN 64R-7597
PLAN R-2934
PIN 06172-0201
PIN 06172-0176
PIN 06172-0175
PIN 06172-0185
PIN 06172-0186 27FT WIDENING REG PLAN M-1341
PLAN 66R-6565
PIN 06173-0052
PIN 06173-0053
PIN 06173-0054
PIN 06173-0004
PIN 06173-0008
PIN 06173-0005
PIN 06173-0002
PIN 06173-0279
PIN 06169-0191
PIN 06169-0193
PIN 06169-0152
PIN 06169-0151
PIN 06169-0150
PIN 06169-0149
PIN 06169-0148
PIN 06170-0450
PIN 06170-0451
PIN 06170-0452
PIN 06170-0453
PLAN 66R-7809
BLOCK Z
BLOCK BB
BLOCK L
BLOCK M
BLOCK N
BLOCK K
BLOCK J
BLOCK Y
BLOCK F
BLOCK W
BLOCK 1' RESERVE REG PLAN M-1662
REG PLAN 3423
WIDENING REG PLAN 3423
27FT WIDENING
BLOCK K 1FT RESERVE
PLAN 66R-5427
REG PLAN 8715
TINETA CRESCENT

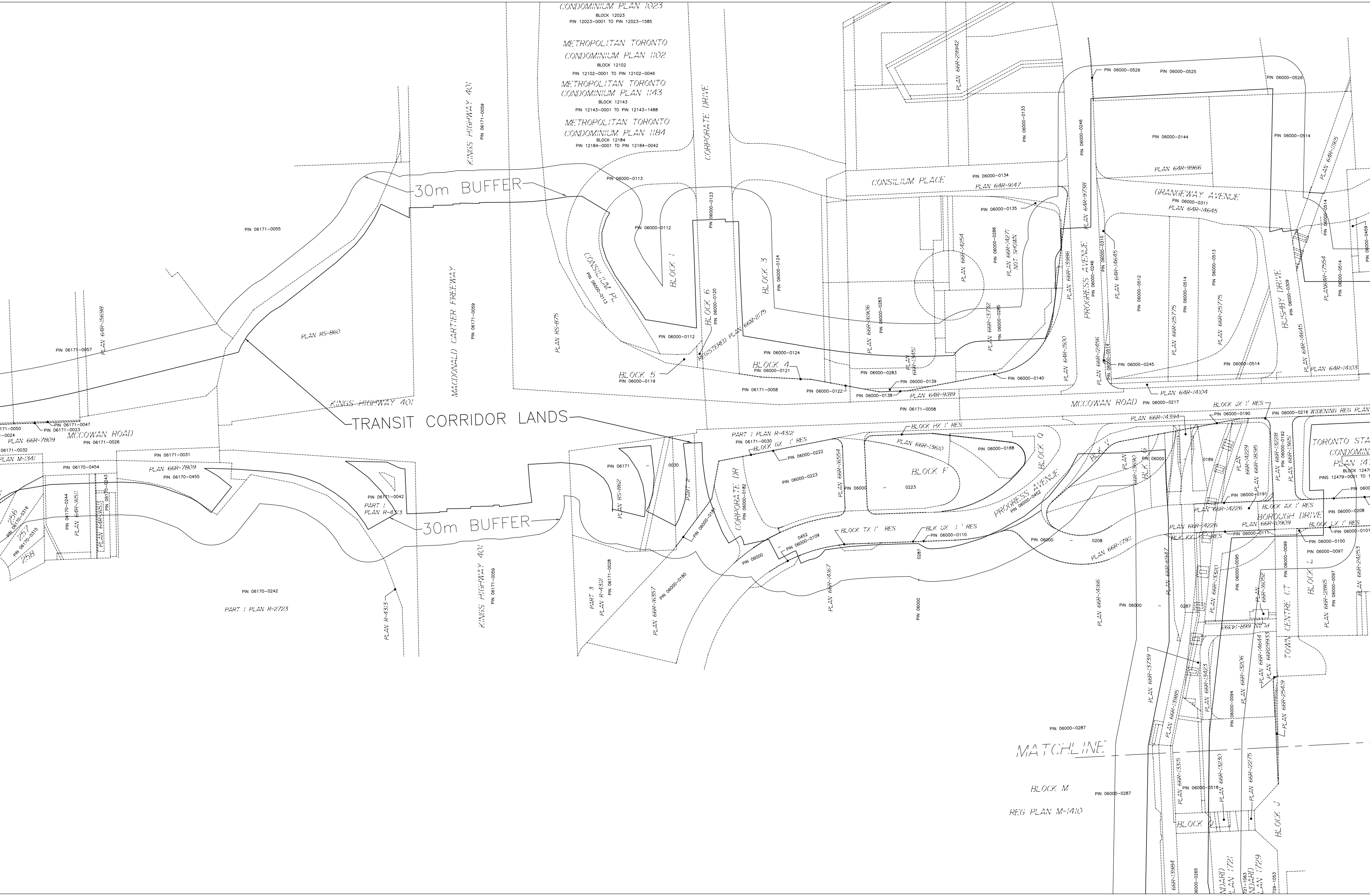
CONDOMINIUM PLAN 1023
BLOCK 12023
PIN 12023-0001 TO PIN 12023-1585
METROPOLITAN TORONTO
CONDOMINIUM PLAN 1102
BLOCK 12102
PIN 12102-0001 TO PIN 12102-0046
METROPOLITAN TORONTO
CONDOMINIUM PLAN 1143
BLOCK 12143
PIN 12143-0001 TO PIN 12143-1488
METROPOLITAN TORONTO
CONDOMINIUM PLAN 1184
BLOCK 12184
PIN 12184-0001 TO PIN 12184-0042
KINGS HIGHWAY 401
PIN 06171-0059
CORPORATE DRIVE
30m BUFFER
PIN 06000-0113
PIN 06171-0055
PIN 06000-0112
BLOCK 1
CONSILIUM PL
PIN 06000-0113
PIN 06000-0123
BLOCK 3
PIN 06000-0124
BLOCK 6
PIN 06000-0120
REGISTERED PLAN 66M-2175
PIN 06000-0112
PIN 06000-0124
BLOCK 4
PIN 06000-0121
BLOCK 5
PIN 06000-0119
PIN 06171-0058
PIN 06000-0122
PIN 06000-0138
PIN 06000-0139
PIN 06000-0283
PLAN 64R-9189
PIN 06171-0058
MACDONALD CARTIER FREEWAY
PIN 06171-0059
PLAN RS-875
PLAN RS-860
PLAN 64R-15698
PIN 06171-0057
KINGS HIGHWAY 401
TRANSIT CORRIDOR LANDS
CONSILIUM PLACE
PIN 06000-0134
PLAN 64R-9147
PIN 06000-0135
PIN 06000-0133
PLAN 66R-29942
PLAN 66R-14254
PIN 06000-0286
PLAN 66R-14271 NOT SHOWN
PLAN 66R-16906
PIN 06000-0283
PLAN 66R-13451
PLAN 66R-13732
PIN 06000-0285
PIN 06000-0140
PLAN 66R-13986
PIN 06000-0246
PLAN 64R-9738
PROGRESS AVENUE
PIN 06000-0246
PLAN 64R-1500
PIN 06000-0526
PIN 06000-0525
PIN 06000-0526
PIN 06000-0144
PLAN 64R-9966
PIN 06000-0514
PLAN 64R-11915
GRANGEWAY AVENUE
PIN 06000-0311
PLAN 64R-14645
PIN 06000-0310
PLAN 64R-14645
PIN 06000-0512
PLAN 66R-25775
PIN 06000-0514
PIN 06000-0513
PLAN 66R-25775
BUSHBY DRIVE
PIN 06000-0309
PLAN 64R-14645
PLAN 66R-17554
PIN 06000-0514
PIN 06000-0459
PLAN 66R-12456
PIN 06000-0514
PIN 06000-0245
PIN 06000-0514
PLAN 64R-14103
PLAN 64R-14104
MCCOWAN ROAD
PIN 06000-0217
BLOCK JX 1' RES
PIN 06000-0190
PIN 06000-0216 WIDENING REG PLAN
PLAN 66R-14394
BLOCK HX 1' RES
PLAN 66R-13610
PIN 06000-0188
BLOCK Q
BLOCK F
0223
PROGRESS AVENUE
PIN 06000-0452
PART 1 PLAN R-4312
PIN 06171-0030
BLOCK GX 1' RES
PIN 06000-0222
PIN 06000-0223
PLAN 66R-16554
PIN 06000
CORPORATE DR
PIN 06000-0182
PIN 06171
0030
PLAN RS-862
PART 2
PIN 06000-0181
BLOCK TX 1' RES
BLK UX 1' RES
PIN 06000-0110
0452
PIN 06000-0109
PIN 06000
0287
PIN 06000
0208
PLAN 66R-17911
TORONTO STA
CONDOMINI
PLAN 147
BLOCK 1247
PINS 12479-0001 TO
PIN 0600
PIN 06000-0191
PLAN 66R-14226
BLOCK AX 1' RES
PLAN 66R-20909
BOROUGH DRIVE
PIN 06000-0208
BLOCK LX 1' RES
PIN 06000-0101
PIN 06000-0111
PIN 06000-0100
PIN 06000-0097
PLAN 66R-14226
PIN 06000-0192
PLAN 66R-13228
PLAN 66R-13651
PLAN 66R-14229
PLAN 66R-16195
0189
PIN 06000
PLAN 66R-13690
BLK V
PIN 06000-0095
PIN 06000-0099
PLAN 66R-16052
TOWN CENTRE CT
BLOCK L
PLAN 66R-12865
PIN 06000-0097
PLAN 66R-24253
PLAN 66R-13320
PLAN 66R-16947
PLAN 66R-14166
PIN 06000
0287
PLAN 66R-14167
PIN 06000
PIN 06000-0180
PLAN 66R-16357
PART 3
PLAN R-4312
PIN 06171-0028
KINGS HIGHWAY 401
PIN 06171-0059
PLAN R-4313
PART 1
PLAN R-4313
PIN 06171-0042
30m BUFFER
PIN 06170-0242
PART 1 PLAN R-2723
PLAN 66R-7809
PIN 06170-0455
PIN 06170-0454
PIN 06171-0031
PIN 06171-0032
PLAN M-1341
PLAN 66R-7809
MCCOWAN ROAD
PIN 06171-0026
PIN 06171-0050
PIN 06171-0047
PIN 06171-0023
-0024
PIN 06170-0244
PLAN 64R-1651
PIN 06170-0243
256
PIN 06170-0316
257
PIN 06170-0315
258
PLAN 66R-13739
PLAN 66R-13985
PLAN 66R-13423
PIN 06000-0094
PLAN 66R-13206
PLAN 66R-14644
PLAN 66R-22933
PLAN 66R-25419
PIN 06000-0287
MATCHLINE
BLOCK M
PIN 06000-0287
REG PLAN M-1410
PLAN 66R-13315
PIN 06000-0518
PLAN 66R-13230
PLAN 66R-22275
BLOCK Q
BLOCK J
66R-13984
PIN 06000-0265
NDARD
LAN 1721
721-1063
NDARD
LAN 1729
729-1053

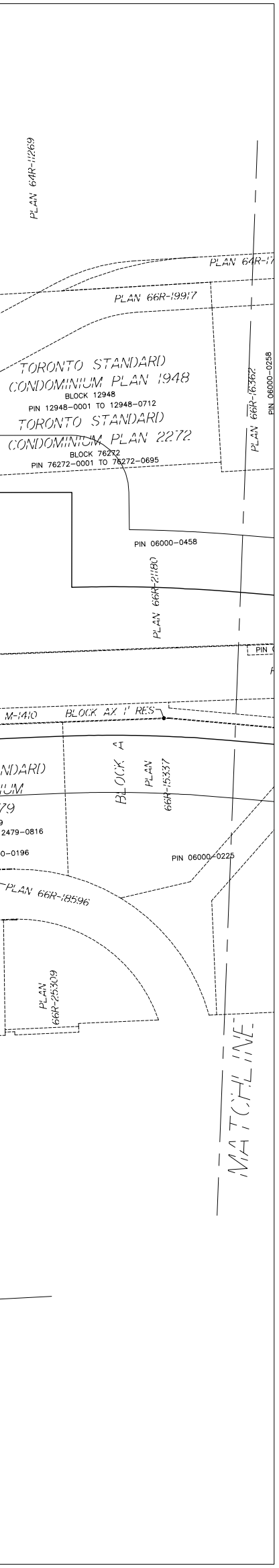

PLAN 64R-11269
PLAN 66R-19917
TORONTO STANDARD CONDOMINIUM PLAN 1948
BLOCK 12948
PIN 12948-0001 TO 12948-0712
TORONTO STANDARD CONDOMINIUM PLAN 22272
BLOCK 76272
PIN 76272-0001 TO 76272-0695
PLAN 66R-16362
PIN 06000-0258
PIN 06000-0458
PLAN 66R-21180
M-1410
BLOCK AX 1' RES
BLOCK A
PLAN 66R-15337
PIN 06000-0225
PLAN 66R-18596
PLAN 66R-25309
MATCHLINE

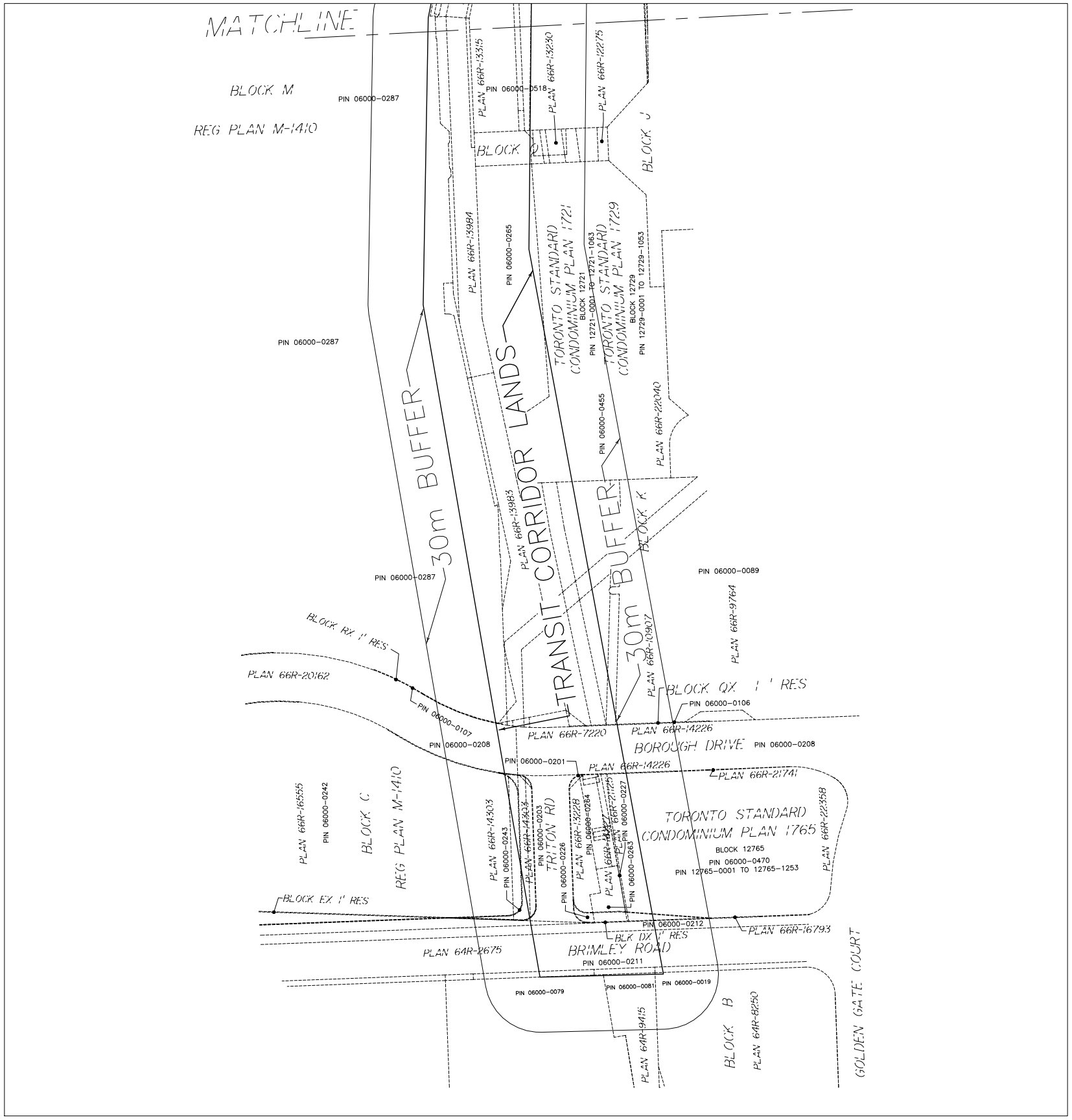

MATCHLINE
BLOCK M
REG PLAN M-1410
PIN 06000-0287
PIN 06000-0518
PLAN 66R-13315
PLAN 66R-13230
PLAN 66R-22275
BLOCK Q
BLOCK J
PLAN 66R-13984
PIN 06000-0265
TORONTO STANDARD CONDOMINIUM PLAN 1721
BLOCK 12721
PIN 12721-0001 TO 12721-1063
TORONTO STANDARD CONDOMINIUM PLAN 1729
BLOCK 12729
PIN 12729-0001 TO 12729-1053
TRANSIT CORRIDOR LANDS
30m BUFFER
30m BUFFER
PIN 06000-0455
PLAN 66R-22040
PLAN 66R-13983
BLOCK K
PIN 06000-0089
PLAN 66R-9764
PLAN 66R-10907
BLOCK RX 1' RES
PLAN 66R-20162
PIN 06000-0107
PIN 06000-0208
BLOCK QX 1' RES
PIN 06000-0106
PLAN 66R-7220
PLAN 66R-14226
BOROUGH DRIVE
PIN 06000-0208
PIN 06000-0201
PLAN 66R-14226
PLAN 66R-21747
TORONTO STANDARD CONDOMINIUM PLAN 1765
BLOCK 12765
PIN 06000-0470
PIN 12765-0001 TO 12765-1253
PLAN 66R-22358
PLAN 66R-16555
PIN 06000-0242
BLOCK C
REG PLAN M-1410
PLAN 66R-14303
PIN 06000-0243
TRITON RD
PIN 06000-0226
PLAN 66R-13228
PIN 06000-0227
BLOCK EX 1' RES
PIN 06000-0212
BLK DX 1' RES
PLAN 66R-16793
PLAN 64R-2675
BRIMLEY ROAD
PIN 06000-0211
PIN 06000-0079
PIN 06000-0081
PIN 06000-0019
PLAN 64R-9415
BLOCK B
PLAN 64R-8250
GOLDEN GATE COURT

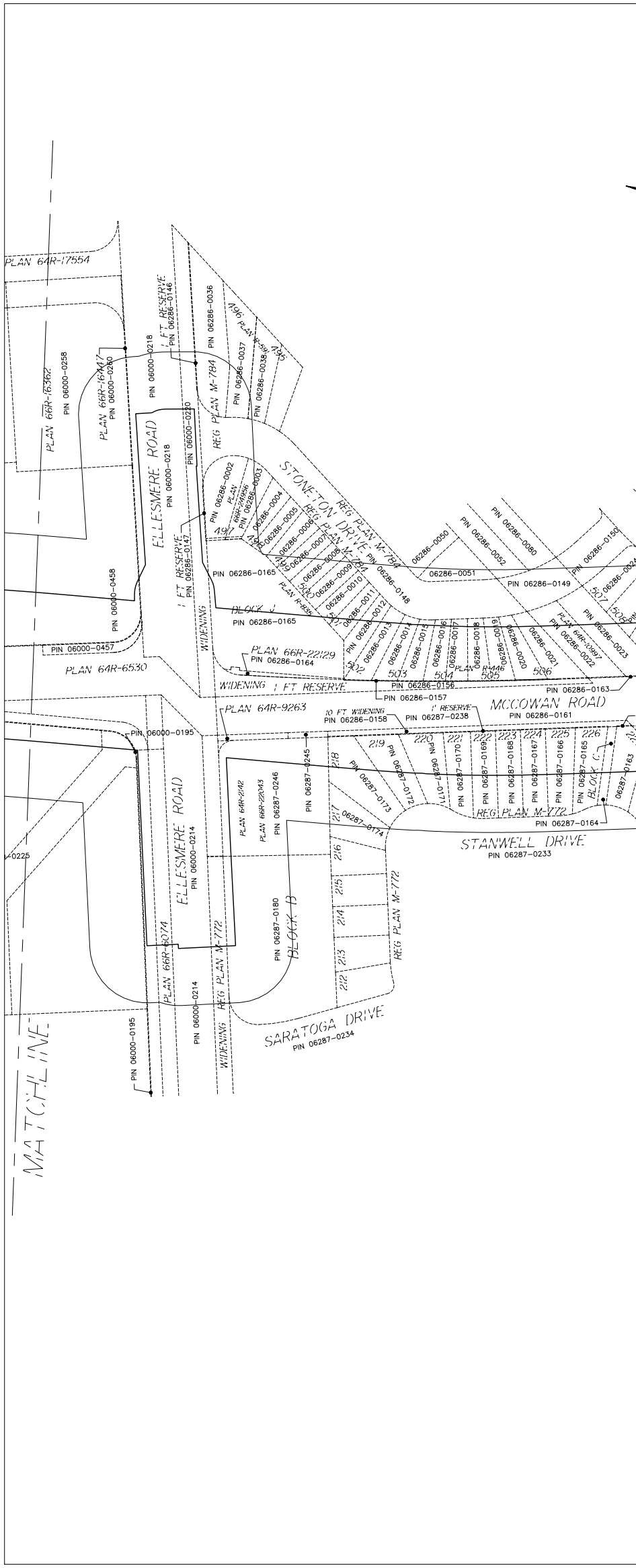

PLAN 64R-17554
PLAN 66R-16362
PIN 06000-0258
PLAN 66R-16447
PIN 06000-0240
PIN 06000-0218
1 FT RESERVE
PIN 06286-0146
PIN 06286-0036
ELLESMERE ROAD
PIN 06000-0218
REG PLAN M-784
STONETON DRIVE
REG PLAN M-784
PIN 06286-0165
1 FT RESERVE
PIN 06286-0147
PIN 06000-0458
BLOCK J
PIN 06286-0165
PIN 06286-0051
PIN 06286-0149
PIN 06000-0457
PLAN 64R-6530
WIDENING
PLAN 66R-22129
PIN 06286-0164
503
504
505
506
WIDENING 1 FT RESERVE
PIN 06286-0156
PIN 06286-0157
PIN 06286-0163
PLAN 64R-9263
10 FT WIDENING
PIN 06286-0158
1' RESERVE
PIN 06287-0238
MCCOWAN ROAD
PIN 06286-0161
PIN 06000-0195
219
220
221
222
223
224
225
226
BLOCK C
REG PLAN M-772
PIN 06287-0164
STANWELL DRIVE
PIN 06287-0233
ELLESMERE ROAD
PIN 06000-0214
PIN 06287-0246
PIN 06287-0245
218
217
216
215
214
213
212
PIN 06287-0180
BLOCK B
REG PLAN M-772
PLAN 66R-6074
PIN 06000-0214
WIDENING
SARATOGA DRIVE
PIN 06287-0234
PIN 06000-0195
PIN 06000-0225
MATCHLINE

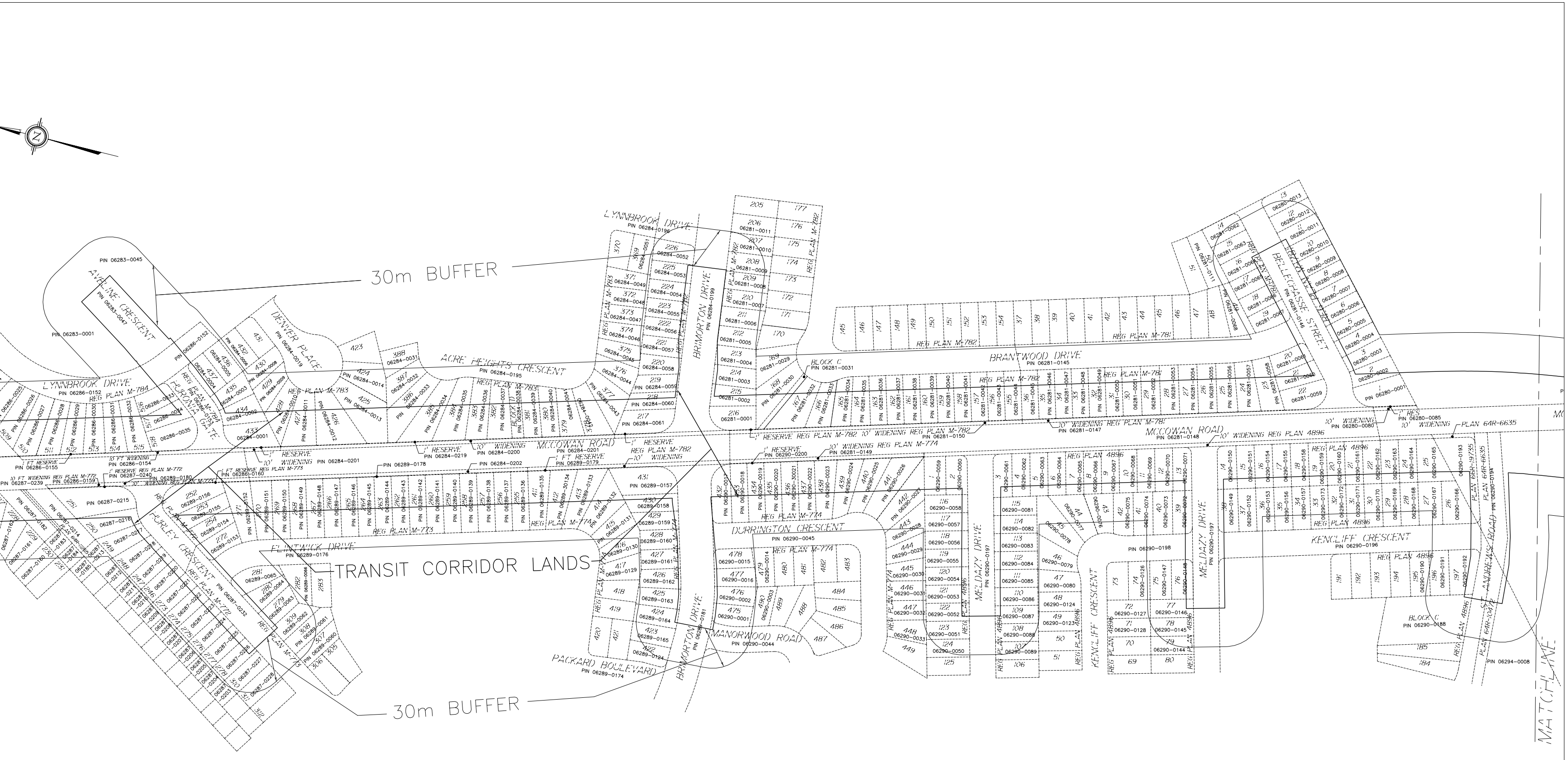
30m BUFFER
TRANSIT CORRIDOR LANDS
30m BUFFER
LYNNBROOK DRIVE
AVALINE CRESCENT
DENVER PLACE
ACRE HEIGHTS CRESCENT
BRIMORTON DRIVE
BRANTWOOD DRIVE
BELLECHASSE STREET
MCCOWAN ROAD
FLINTWICK DRIVE
FURLEY CRESCENT
DURRINGTON CRESCENT
MELDAZY DRIVE
KENCLIFF CRESCENT
ST. ANDREWS ROAD
MANORWOOD ROAD
PACKARD BOULEVARD
AURORA GATE
REG PLAN M-782
REG PLAN M-783
REG PLAN M-784
REG PLAN M-772
REG PLAN M-773
REG PLAN M-774
REG PLAN 4896
PLAN 64R-6635
PLAN 64R-19735
10' WIDENING REG PLAN 4896
1' RESERVE REG PLAN M-782
BLOCK C
PIN 06294-0008
MATCHLINE

DESIGNATION PLAN FOR

ORDER IN COUNCIL SHOWING TRANSIT CORRIDOR LANDS

FOR

SCARBOROUGH SUBWAY EXPANSION CORRIDOR CITY OF TORONTO

GEOVERRA (ON) LTD.
ONTARIO LAND SURVEYORS
2020

METRIC

DISTANCES AND COORDINATES SHOWN ON THIS PLAN ARE IN METERS AND CAN BE CONVERTED TO FEET BY DIVIDING BY 0.3048.

LEGEND

———	DENOTES	LIMIT OF SSE TRANSIT CORRIDOR LANDS
- - - -	DENOTES	UNDERLYING LOT FABRIC
00000-0000	DENOTES	PROPERTY IDENTIFIER NUMBER

CAUTION

THIS IS NOT A PLAN OF SURVEY AND SHALL NOT BE USED EXCEPT FOR THE PURPOSE INDICATED IN THE TITLE BLOCK.

NOTE:

THE BOUNDARIES AND UNDERLYING FABRIC SHOWN HEREON ARE COMPILED FROM LAND REGISTRY OFFICE (LRO) RECORDS PROVIDED BY TERANET. BOUNDARIES SHOWN ON THIS SKETCH MUST BE CONFIRMED PRIOR TO BEING RELIED UPON.

NOVEMBER 17, 2020
DATE

YURIY BOGDANOV
ONTARIO LAND SURVEYOR

GeoVerra (ON) Ltd. Ontario Land Surveyors

DRAWING NUMBER: 17R-00334-G2-SSE-SK02

100 COMMERCE VALLEY DRIVE W, THORNHILL, ONTARIO CANADA, L3T 0A1
T: 905-882-1100 F: 905-882-0055 WEBSITE: WWW.GEOVERRA.COM

P.CHIEF:	DWG. BY: D.H.G.	CHK'D BY: Y.B.
JOB NUMBER: 17R-00334-G2-003		TAB NAME: DESIGNATION SH-10
DWG FILE NAME:		17R-00334-G2-003-SSE SKETCH-02.DWG

SHEET 1 OF 2

CADD FILE NAME: C:\pwworkingdir\pw\calg069646\d0713216\17R-00334-G2-003-SSE SKETCH-02.dwg
PLOTTED DATE: Mar 18, 2021