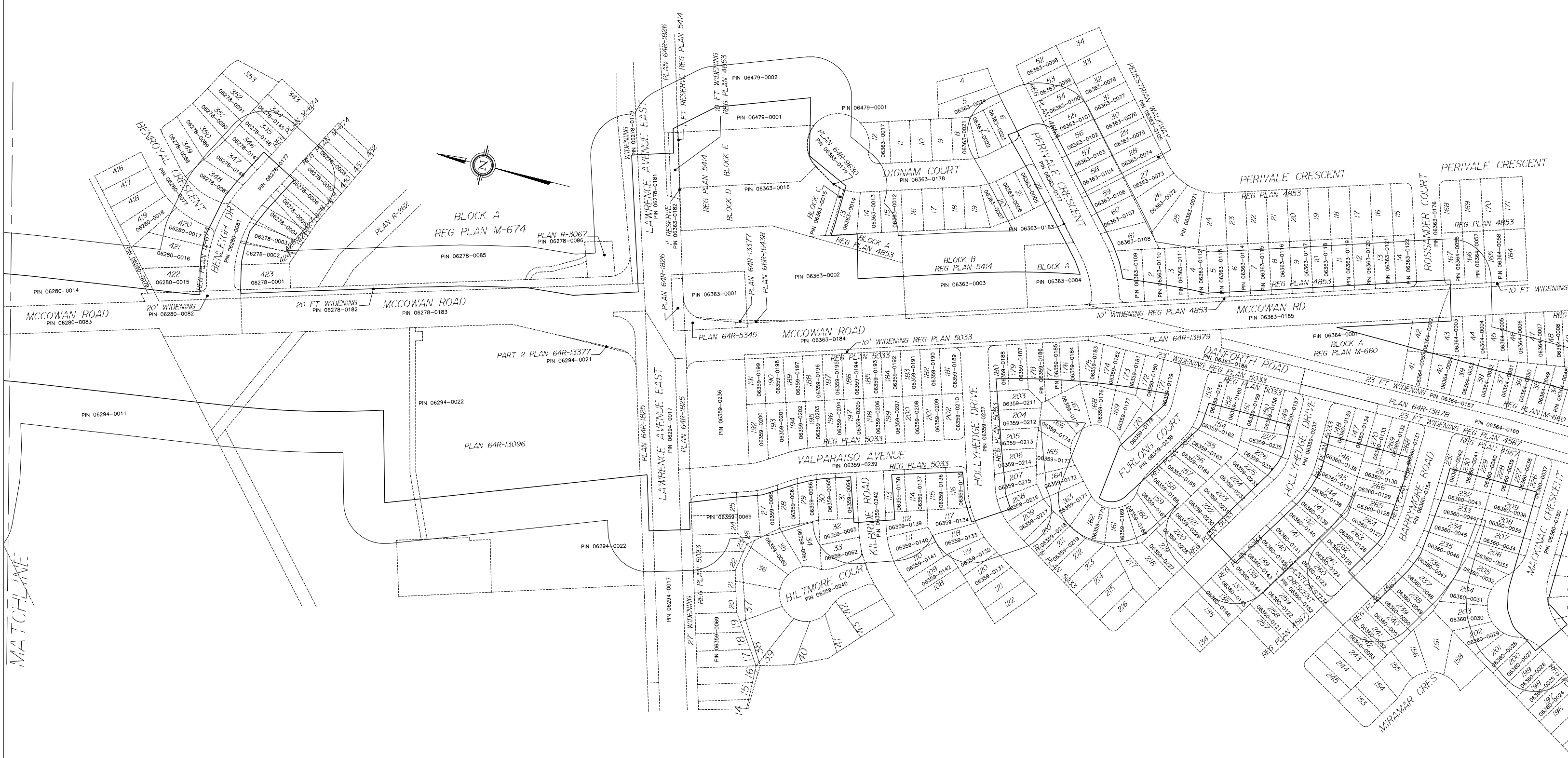
MATCHLINE
MCCOWAN ROAD
PIN 06280-0083
PIN 06280-0014
20' WIDENING
PIN 06280-0082
BENROYAL CRESCENT
BENLEIGH DR
REG PLAN M-674
BLOCK A
REG PLAN M-674
PIN 06278-0085
PLAN R-262
PLAN R-3067
PIN 06278-0086
20 FT WIDENING
PIN 06278-0182
MCCOWAN ROAD
PIN 06278-0183
PIN 06294-0011
PIN 06294-0022
PLAN 64R-13096
PART 2 PLAN 64R-13377
PIN 06294-0021
PIN 06294-0022
LAWRENCE AVENUE EAST
PIN 06278-0181
PLAN 64R-1826
PLAN 64R-1825
PIN 06294-0017
1' RESERVE REG PLAN 5414
1' RESERVE
PIN 06363-0182
20 FT WIDENING REG PLAN 4853
PIN 06479-0002
PIN 06479-0001
REG PLAN 5414
BLOCK D
BLOCK E
PIN 06363-0016
BLOCK C
PLAN 64R-9630
DIGNAM COURT
PIN 06363-0178
BLOCK A
REG PLAN 4853
PIN 06363-0002
PIN 06363-0001
PLAN 64R-13377
PLAN 64R-16438
BLOCK B
REG PLAN 5414
PIN 06363-0003
BLOCK A
PIN 06363-0004
PIN 06363-0183
PLAN 64R-5345
MCCOWAN ROAD
PIN 06363-0184
10' WIDENING REG PLAN 5033
PERIVALE CRESCENT
PEDESTRIAN WALKWAY
PERIVALE CRESCENT
REG PLAN 4853
PERIVALE CRESCENT
ROSSANDER COURT
REG PLAN 4853
10 FT WIDENING
10' WIDENING REG PLAN 4853
MCCOWAN RD
PIN 06363-0185
PLAN 64R-13879
DANFORTH ROAD
23' WIDENING REG PLAN 5033
PIN 06363-0186
PIN 06364-0001
BLOCK A
REG PLAN M-660
23 FT WIDENING
PIN 06364-0157
PLAN 64R-13878
23 FT WIDENING REG PLAN 4567
PIN 06364-0160
REG PLAN M-660
PIN 06359-0236
REG PLAN 5033
VALPARAISO AVENUE
PIN 06359-0239
REG PLAN 5033
HOLLYHEDGE DRIVE
PIN 06359-0237
FURLONG COURT
PIN 06359-0238
HOLLYHEDGE DRIVE
BIRKDALE PLAN
KILBRIDE ROAD
PIN 06359-0242
BILTMORE COURT
PIN 06359-0240
PIN 06359-0069
27' WIDENING REG PLAN 5033
BARRYMORE ROAD
MACKINAC CRESCENT
MIRAMAR CRES
PLAYFIELD CRESCENT
REG PLAN 4567

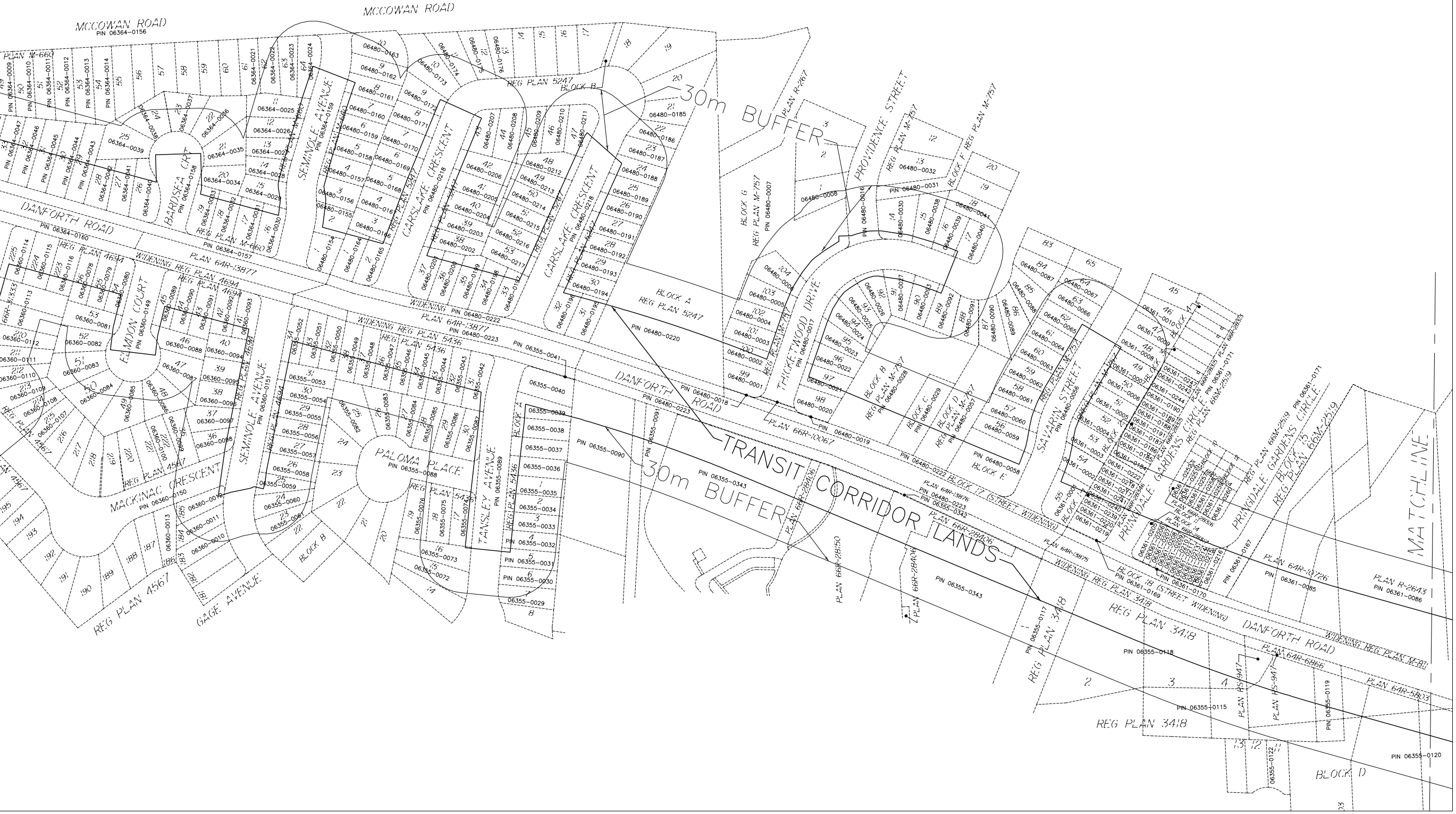

MCCOWAN ROAD
PIN 06364-0156
MCCOWAN ROAD
DANFORTH ROAD
PIN 06364-0160
PLAN 64R-13877
WIDENING REG PLAN 4694
REG PLAN 4694
DANFORTH ROAD
WIDENING PIN 06480-0222
PLAN 64R-13877
PIN 06480-0223
WIDENING REG PLAN 5436
REG PLAN 5436
PIN 06355-0041
PIN 06480-0220
BLOCK A
REG PLAN 5247
REG PLAN 5247
BLOCK B
30m BUFFER
30m BUFFER
TRANSIT CORRIDOR LANDS
BARDSEA CRT
SEMINOLE AVENUE
CARSLAKE CRESCENT
CARSLAKE CRESCENT
EAMDON COURT
SEMINOLE AVENUE
MACKINAC CRESCENT
PALOMA PLACE
TANSLEY AVENUE
GAGE AVENUE
REG PLAN 4567
REG PLAN 4567
PLAN M-660
REG PLAN M-660
PROVIDENCE STREET
THICKETWOOD DRIVE
SAVARIN STREET
PRINGDALE GARDENS CIRCLE
PRINGDALE GARDENS CIRCLE
REG PLAN M-757
BLOCK G
PLAN R-267
PLAN 66R-10067
PIN 06480-0019
PIN 06480-0018
BLOCK 17 (STREET WIDENING)
BLOCK 18 (STREET WIDENING)
WIDENING REG PLAN 3418
REG PLAN 3418
REG PLAN 3418
REG PLAN 3418
PIN 06355-0090
PIN 06355-0343
PIN 06355-0343
PLAN 66R-28150
PLAN 66R-28406
PIN 06355-0117
PIN 06355-0118
PIN 06355-0115
PIN 06355-0119
PIN 06355-0120
PIN 06355-0122
PLAN 64R-10726
PIN 06361-0085
PLAN R-2643
PIN 06361-0086
WIDENING REG PLAN M-187
PLAN 64R-6866
PLAN 64R-5803
PLAN 66M-2519
BLOCK D
BLOCK E
MATCHLINE

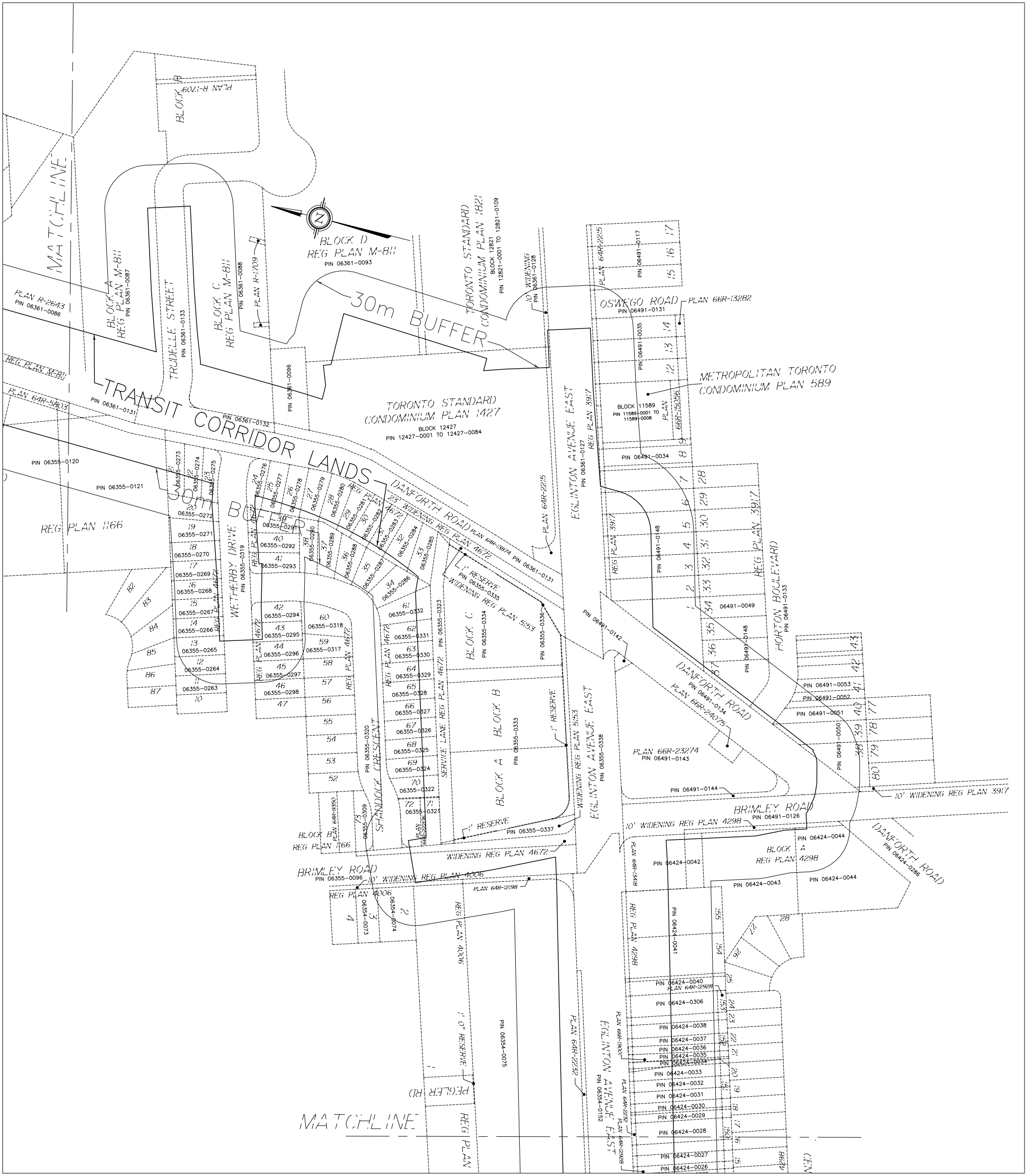
MATCHLINE
BLOCK B
PLAN R-1709
BLOCK D
REG PLAN M-811
PIN 06361-0093
BLOCK A
REG PLAN M-811
PIN 06361-0087
PLAN R-2643
PIN 06361-0086
TRUDELLE STREET
PIN 06361-0133
BLOCK C
REG PLAN M-811
PIN 06361-0088
PLAN R-1709
30m BUFFER
TORONTO STANDARD CONDOMINIUM PLAN 1821
BLOCK 12821
PIN 12821-0001 TO 12821-0109
10' WIDENING
PIN 06361-0128
OSWEGO ROAD
PIN 06491-0131
PLAN 66R-13282
METROPOLITAN TORONTO CONDOMINIUM PLAN 589
BLOCK 11589
PIN 11589-0001 TO 11589-0008
PLAN 66R-15056
REG PLAN M-911
PLAN 64R-5803
TRANSIT CORRIDOR LANDS
PIN 06361-0131
PIN 06361-0132
PIN 06361-0096
TORONTO STANDARD CONDOMINIUM PLAN 1427
BLOCK 12427
PIN 12427-0001 TO 12427-0084
EGLINTON AVENUE EAST
PIN 06361-0127
REG PLAN 3917
PLAN 64R-2215
PIN 06491-0034
PIN 06355-0120
PIN 06355-0121
REG PLAN 1166
30m BUFFER
DANFORTH ROAD
WIDENING REG PLAN 4672
PLAN 64R-13974
PIN 06361-0131
WETHERBY DRIVE
PIN 06355-0319
1' RESERVE
PIN 06355-0335
WIDENING REG PLAN 5153
BLOCK C
PIN 06355-0334
PIN 06355-0323
PIN 06355-0336
PIN 06491-0142
REG PLAN 3917
PIN 06491-0148
HORTON BOULEVARD
PIN 06491-0133
PIN 06491-0049
DANFORTH ROAD
PIN 06491-0134
PLAN 66R-24075
BLOCK B
BLOCK A
PIN 06355-0333
SERVICE LANE REG PLAN 4672
1' RESERVE
WIDENING REG PLAN 5153
EGLINTON AVENUE EAST
PIN 06355-0338
PLAN 66R-23274
PIN 06491-0143
PIN 06491-0144
PIN 06491-0053
PIN 06491-0052
PIN 06491-0051
PIN 06491-0050
10' WIDENING REG PLAN 3917
SHADDOCK CRESCENT
PIN 06355-0320
PIN 06355-0309
1' RESERVE
PIN 06355-0337
WIDENING REG PLAN 4672
BLOCK B
REG PLAN 1166
PLAN 64R-9350
BRIMLEY ROAD
PIN 06355-0096
10' WIDENING REG PLAN 4006
REG PLAN 4006
PIN 06354-0073
PIN 06354-0074
PLAN 64R-12298
10' WIDENING REG PLAN 4298
BRIMLEY ROAD
PIN 06491-0126
PIN 06424-0044
BLOCK A
REG PLAN 4298
PIN 06424-0042
PIN 06424-0043
PIN 06424-0044
DANFORTH ROAD
PIN 06424-0286
PLAN 64R-11618
REG PLAN 4298
PIN 06424-0041
REG PLAN 4006
PIN 06354-0075
1' 0" RESERVE
PEGLER RD
PLAN 64R-2232
EGLINTON AVENUE EAST
PIN 06354-0152
PIN 06424-0040
PLAN 64R-12928
PIN 06424-0306
PIN 06424-0038
PIN 06424-0037
PIN 06424-0036
PIN 06424-0035
PIN 06424-0034
PIN 06424-0033
PIN 06424-0032
PIN 06424-0031
PIN 06424-0030
PIN 06424-0029
PIN 06424-0028
PIN 06424-0027
PIN 06424-0026
PLAN 66R-19001
PLAN 64R-2232
PLAN 64R-2928
MATCHLINE
REG PLAN

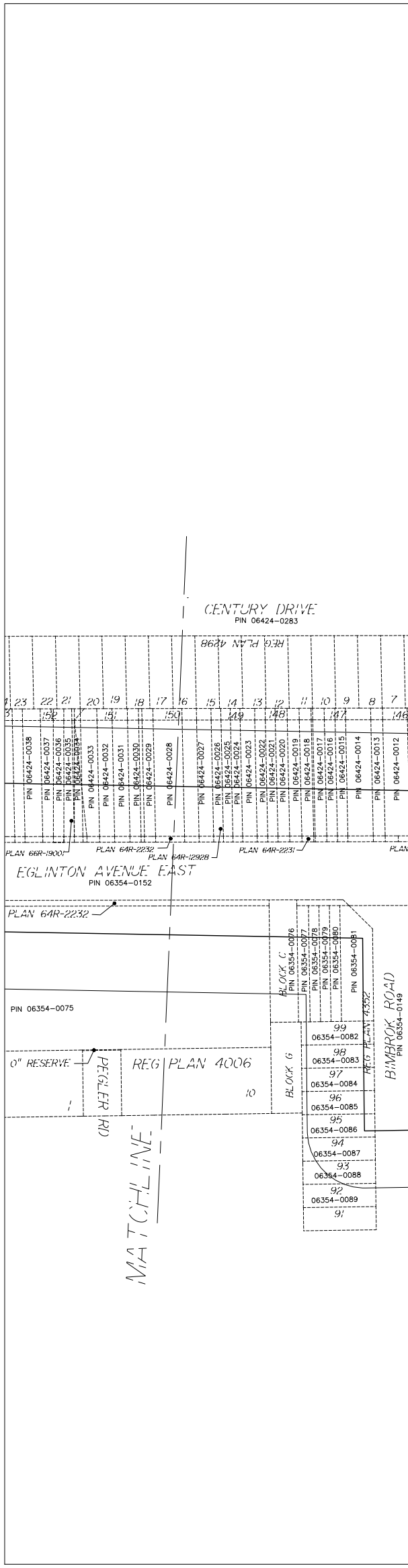
CENTURY DRIVE
PIN 06424-0283
REG PLAN 4298
PIN 06424-0038
PIN 06424-0037
PIN 06424-0036
PIN 06424-0033
PIN 06424-0032
PIN 06424-0031
PIN 06424-0030
PIN 06424-0029
PIN 06424-0028
PIN 06424-0027
PIN 06424-0026
PIN 06424-0025
PIN 06424-0024
PIN 06424-0023
PIN 06424-0022
PIN 06424-0021
PIN 06424-0020
PIN 06424-0019
PIN 06424-0018
PIN 06424-0017
PIN 06424-0016
PIN 06424-0015
PIN 06424-0014
PIN 06424-0013
PIN 06424-0012
PLAN 66R-19001
PLAN 64R-2232
PLAN 64R-12928
PLAN 64R-2231
EGLINTON AVENUE EAST
PIN 06354-0152
PLAN 64R-2232
BLOCK C
PIN 06354-0076
PIN 06354-0077
PIN 06354-0078
PIN 06354-0079
PIN 06354-0080
PIN 06354-0081
BIMBROK ROAD
PIN 06354-0149
REG PLAN 4352
PIN 06354-0075
0" RESERVE
PEGLER RD
REG PLAN 4006
BLOCK G
06354-0082
06354-0083
06354-0084
06354-0085
06354-0086
06354-0087
06354-0088
06354-0089
MATCHLINE

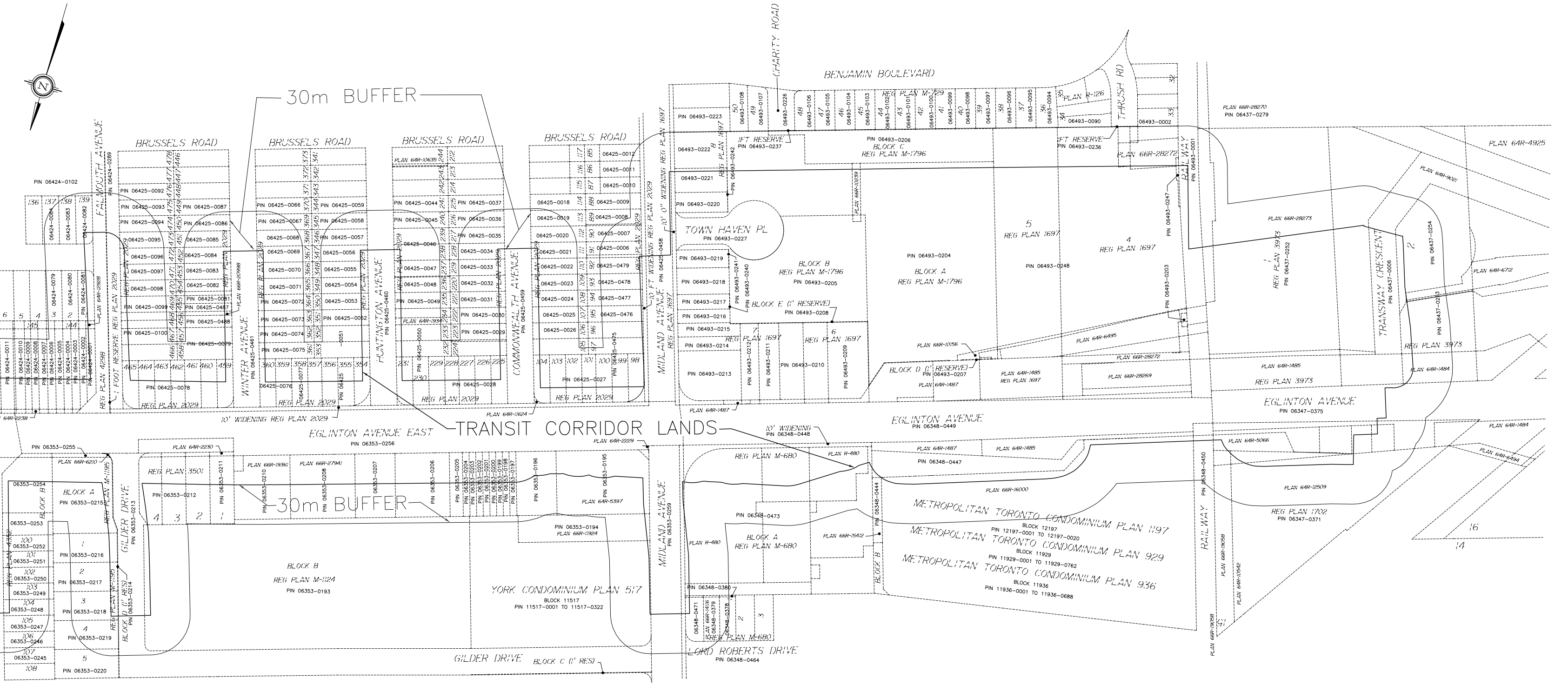
N
30m BUFFER
TRANSIT CORRIDOR LANDS
30m BUFFER
BRUSSELS ROAD
BRUSSELS ROAD
BRUSSELS ROAD
BRUSSELS ROAD
FALMOUTH AVENUE
WINTER AVENUE
HUNTINGTON AVENUE
COMMONWEALTH AVENUE
MIDLAND AVENUE
CHARITY ROAD
BENJAMIN BOULEVARD
THRUSH RD
TOWN HAVEN PL
RAILWAY
TRANSWAY CRESCENT
EGLINTON AVENUE EAST
EGLINTON AVENUE
GILDER DRIVE
GILDER DRIVE
MIDLAND AVENUE
LORD ROBERTS DRIVE
REG PLAN 2029
REG PLAN 4298
1 FOOT RESERVE REG PLAN 2029
10' WIDENING REG PLAN 2029
10' 0" WIDENING REG PLAN 2029
10 FT WIDENING REG PLAN 2029
REG PLAN 1697
BLOCK A REG PLAN M-1796
BLOCK B REG PLAN M-1796
BLOCK C REG PLAN M-1796
BLOCK D (1' RESERVE)
BLOCK E (1' RESERVE)
1FT RESERVE
REG PLAN 3973
PLAN 66R-28272
PLAN 64R-4925
PLAN 66R-28273
PLAN 66R-28270
PIN 06437-0279
10' WIDENING
PIN 06348-0448
PIN 06348-0449
PIN 06353-0256
PIN 06347-0375
REG PLAN 3501
BLOCK A REG PLAN M-1195
BLOCK B REG PLAN M-1124
PIN 06353-0193
YORK CONDOMINIUM PLAN 517
BLOCK 11517
PIN 11517-0001 TO 11517-0322
REG PLAN M-680
BLOCK A REG PLAN M-680
PLAN R-480
METROPOLITAN TORONTO CONDOMINIUM PLAN 1197
BLOCK 12197
PIN 12197-0001 TO 12197-0020
METROPOLITAN TORONTO CONDOMINIUM PLAN 929
BLOCK 11929
PIN 11929-0001 TO 11929-0762
METROPOLITAN TORONTO CONDOMINIUM PLAN 936
BLOCK 11936
PIN 11936-0001 TO 11936-0688
PLAN 66R-16000
REG PLAN 1702
PIN 06347-0371
PLAN 64R-12509
BLOCK C (1' RES)
PIN 06348-0464
PIN 06353-0220
PIN 06424-0102
PIN 06425-0078
PIN 06425-0027
PIN 06425-0028
PIN 06493-0204
PIN 06493-0205
PIN 06493-0206
PIN 06493-0227
PIN 06493-0248

DESIGNATION PLAN FOR

ORDER IN COUNCIL SHOWING TRANSIT CORRIDOR LANDS

FOR

SCARBOROUGH SUBWAY EXPANSION CORRIDOR CITY OF TORONTO

GEOVERRA (ON) LTD.
ONTARIO LAND SURVEYORS
2020

METRIC
DISTANCES AND COORDINATES SHOWN ON THIS PLAN ARE IN METERS AND CAN BE CONVERTED TO FEET BY DIVIDING BY 0.3048.

LEGEND

———	DENOTES	LIMIT OF SSE TRANSIT CORRIDOR LANDS
- - - - -	DENOTES	UNDERLYING LOT FABRIC
00000–0000	DENOTES	PROPERTY IDENTIFIER NUMBER

CAUTION
THIS IS NOT A PLAN OF SURVEY AND SHALL NOT BE USED EXCEPT FOR THE PURPOSE INDICATED IN THE TITLE BLOCK.

NOTE:

THE BOUNDARIES AND UNDERLYING FABRIC SHOWN HEREON ARE COMPILED FROM LAND REGISTRY OFFICE (LRO) RECORDS PROVIDED BY TERANET. BOUNDARIES SHOWN ON THIS SKETCH MUST BE CONFIRMED PRIOR TO BEING RELIED UPON.

INFORMATION OF MUNICIPAL ADDRESS IS PROVIDED BY TERANET.

NOVEMBER 17, 2020
DATE

YURIY BOGDANOV
ONTARIO LAND SURVEYOR

GeoVerra (ON) Ltd. Ontario Land Surveyors		DRAWING NUMBER: 17R–00334–G2–SSE–SK02
100 COMMERCE VALLEY DRIVE W, THORNHILL, ONTARIO CANADA, L3T 0A1 T: 905–882–1100 F: 905–882–0055		WEBSITE: WWW.GEOVERRA.COM
P.CHIEF:	DWG. BY: D.H.G.	CHK'D BY: Y.B.
JOB NUMBER: 17R–00334–G2–003		TAB NAME: DESIGNATION SH–11
DWG FILE NAME:		17R–00334–G2–003–SSE SKETCH–02.DWG

SHEET 2 OF 2

CADD FILE NAME: C:\pwworkingdir\pw\calg069646\d0713216\17R–00334–G2–003–SSE SKETCH–02.dwg
PLOTTED DATE: Mar 18, 2021