

## County of Lennox and Addington Index Map of Proposed Settlement Lands

0 10 20 30 40 km

1:620,000

- Proposed Settlement Lands
- Algonquin Interest on Crown Lands
- Proposed Provincial Park
- Algonquin Land Claim Settlement Boundary
- Provincial Park
- First Nation Reserve
- Federal Lands
- Crown Land
- Lower / Single Tier Municipal Boundary
- District / Upper Tier Municipal Boundary

**DRAFT FOR  
DISCUSSION  
PURPOSES**

Note: official plan designation and zoning will not apply to lands proposed for transfer that are located in an unincorporated areas.

This map is intended to be used for internal purposes only and is not to be distributed. Do not rely on it as being a precise indicator of routes, locations of features, or as a guide to navigation. This map may contain cartographic errors or omissions. Map data compiled from various sources. Datum: North American 1983 Projection: NAD 1983 UTM Zone 17N Published August 24, 2017



## County of Lennox and Addington

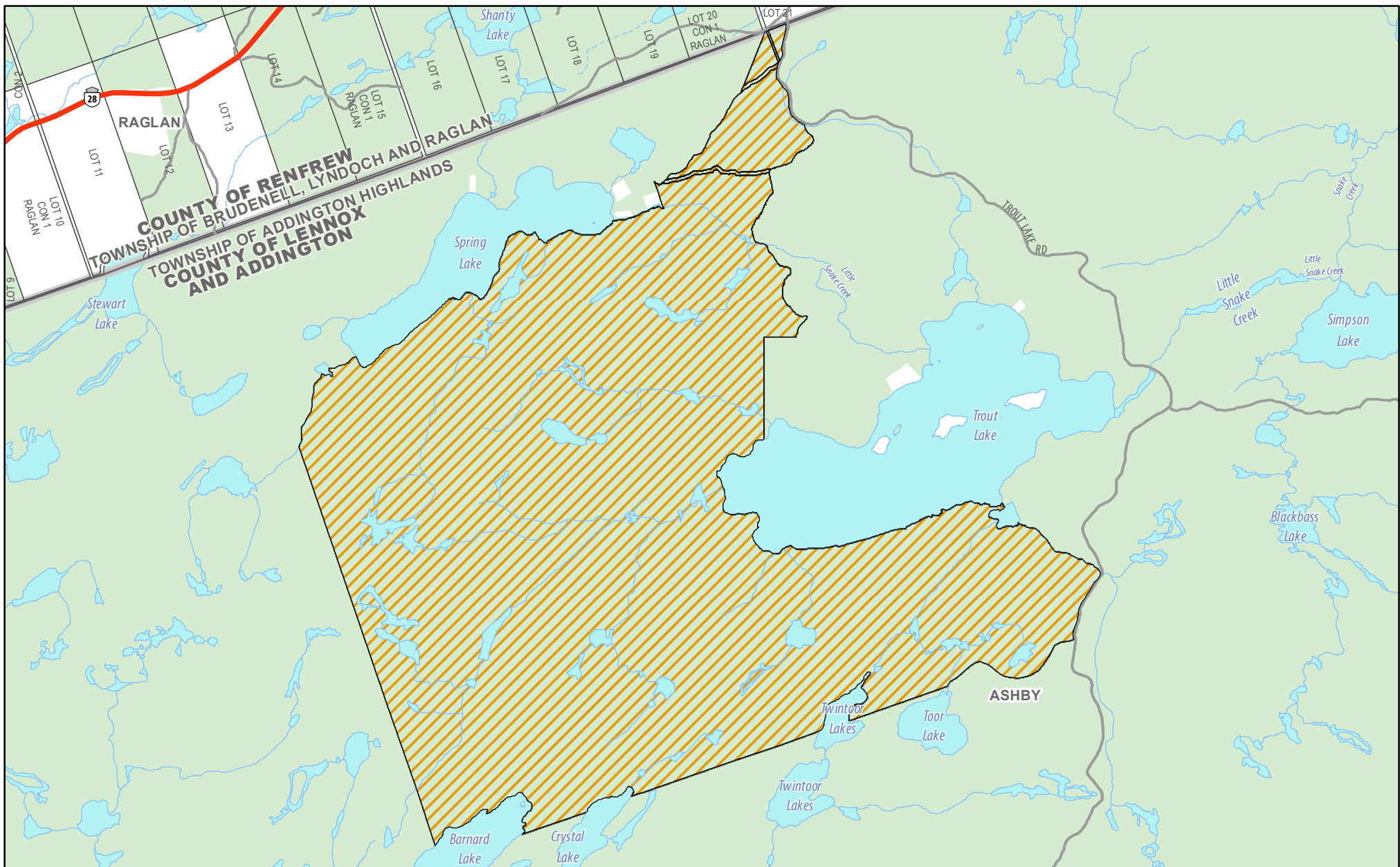
The chart identifies proposed official plan designations and zoning for each parcel. Since the Algonquin Land Claim negotiations are ongoing, the proposed settlement land selections may be subject to revision by the parties up until the final settlement agreement. Ontario and the Algonquins of Ontario are continuing to refine locations for the land selections including small acreage parcels to address local interests and considerations.

Parcel	Description	Municipality	Parcel Size (Ac)	In Effect Official Plan (OP) and Zoning Bylaw (ZB)	Proposed Official Plan Designation	Proposed Zoning
56K	Trout Lake	Addington Highlands	2332	OP: County of Lennox Addington (LA) OP: Addington Highlands (AH)  ZB: Addington Highlands	LA: Rural Area  AH: Rural Area	Rural
60E	Mazinaw Lake - Lot along Hwy 41	Addington Highlands	93	OP: County of Lennox Addington (LA) OP: Addington Highlands (AH)  ZB: Addington Highlands	LA: Rural Area  AH: Rural Area	Rural
60F	Stoll Lake/ Machesney Lake	Addington Highlands	3204	OP: County of Lennox Addington (LA) OP: Addington Highlands (AH)  ZB: Addington Highlands	LA: Rural Area  AH: Rural Area, Environmental Protection Area	Rural
60I	Upper Mazinaw Lake	Addington Highlands	109	OP: County of Lennox Addington (LA) OP: Addington Highlands (AH)  ZB: Addington Highlands	LA: Rural Area  AH: Rural Area	Rural
60Z	Upper Mazinaw Lake	Addington Highlands	14	OP: County of Lennox Addington (LA) OP: Addington Highlands (AH)  ZB: Addington Highlands	LA: Rural Area  AH: Rural Area	Rural
129W	Island(s) - Ashby White Lake	Addington Highlands	1.7	OP: County of Lennox Addington (LA) OP: Addington Highlands (AH)  ZB: Addington Highlands	LA: Rural Area  AH: Rural Area	Residential Limited Service

\*Indicates parcel crosses multiple municipal boundaries August 26, 2017

Parcel	Description	Municipality	Parcel Size (Ac)	In Effect Official Plan (OP) and Zoning Bylaw (ZB)	Proposed Official Plan Designation	Proposed Zoning
129X	Island(s) - Barker Lake	Addington Highlands	3.0	OP: County of Lennox Addington (LA) OP: Addington Highlands (AH)  ZB: Addington Highlands	LA: Rural Area  AH: Rural Area	Residential Limited Service
129Y	Island(s) - Ashby Lake	Addington Highlands	11	OP: County of Lennox Addington (LA) OP: Addington Highlands (AH)  ZB: Addington Highlands	LA: Rural Area  AH: Rural Area	Residential Limited Service
198	Browns Lake and Browns Lake Island included as Nation Lands selection	Addington Highlands	58	OP: County of Lennox Addington (LA) OP: Addington Highlands (AH)  ZB: Addington Highlands	LA: Rural Area  AH: Rural Area	Rural
206	Long Mallory Lake	Addington Highlands	300	OP: County of Lennox Addington (LA) OP: Addington Highlands (AH)  ZB: Addington Highlands	LA: Rural Area  AH: Environmental Protection Area	Rural
307	Air strip north of Irvine Lake	Addington Highlands	1124	OP: County of Lennox Addington (LA) OP: Addington Highlands (AH)  ZB: Addington Highlands	LA: Rural Area  AH: Rural Area, Environmental Protection Area	Rural
323	Weslemkoon Lake	Addington Highlands	7.6	OP: County of Lennox Addington (LA) OP: Addington Highlands (AH)  ZB: Addington Highlands	LA: Rural Area  AH: Waterfront Residential	Residential Limited Service
324	Island in Weslemkoon	Addington Highlands	10.2	OP: County of Lennox Addington (LA) OP: Addington Highlands (AH)  ZB: Addington Highlands	LA: Rural Area  AH: Rural Area	Residential Limited Service

\*Indicates parcel crosses multiple municipal boundaries August 26, 2017



**Proposed Post-Transfer  
Parcel: 56K**  
County of Lennox and Addington

**Official Plan Designation**  
Rural Area

**DRAFT FOR  
DISCUSSION  
PURPOSES**



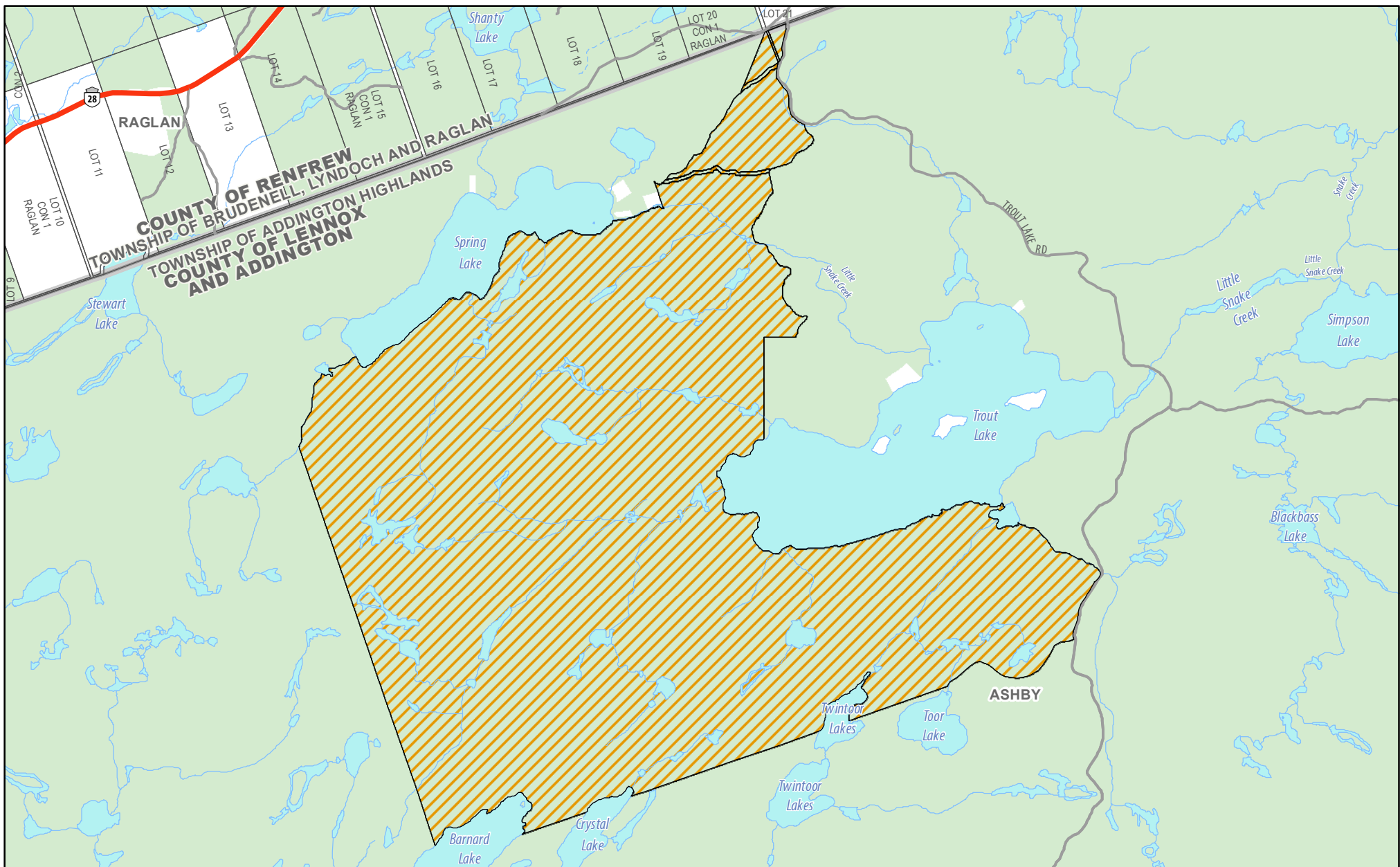
0 250 500 750 1,000 m  
1:30,000

Highway  
Other Road  
Crown Land

Do not rely on this map as being a precise indicator of routes, locations of features, or as a guide to navigation. This map may contain cartographic errors or omissions. Map data compiled from various sources. Datum: North American 1983 Projection: NAD 1983 UTM Zone 18N Published July 19, 2017







**Proposed Post-Transfer  
Parcel: 56K**  
County of Lennox and Addington, Township of Addington Highlands

**Zoning**  
Rural

0 250 500 750 1,000 m  
1:30,000

Highway  
Other Road  
Crown Land


**DRAFT FOR  
DISCUSSION  
PURPOSES**



Do not rely on this map as being a precise indicator of routes, locations of features, or as a guide to navigation. This map may contain cartographic errors or omissions. Map data compiled from various sources. Datum: North American 1983 Projection: NAD 1983 UTM Zone 18N Published July 19, 2017






**Proposed Post-Transfer  
Parcel: 60E**  
County of Lennox and Addington

**Official Plan Designation**  
 Rural Area

**DRAFT FOR  
DISCUSSION  
PURPOSES**



0 250 m  
1:10,000

 Highway  
 Other Road  
 Crown Land

Do not rely on this map as being a precise indicator of routes, locations of features, or as a guide to navigation. This map may contain cartographic errors or omissions. Map data compiled from various sources. Datum: North American 1983 Projection: NAD 1983 UTM Zone 18N Published July 19, 2017



**Proposed Post-Transfer  
Parcel: 60E**  
County of Lennox and Addington, Township of Addington Highlands

**Official Plan Designation**  
Rural Area

0 250 m  
1:10,000

Highway  
Other Road  
Crown Land

**DRAFT FOR  
DISCUSSION  
PURPOSES**



Do not rely on this map as being a precise indicator of routes, locations of features, or as a guide to navigation. This map may contain cartographic errors or omissions. Map data compiled from various sources. Datum: North American 1983 Projection: NAD 1983 UTM Zone 18N Published July 19, 2017





**Proposed Post-Transfer  
Parcel: 60E**  
County of Lennox and Addington, Township of Addington Highlands

**Zoning**  
Rural

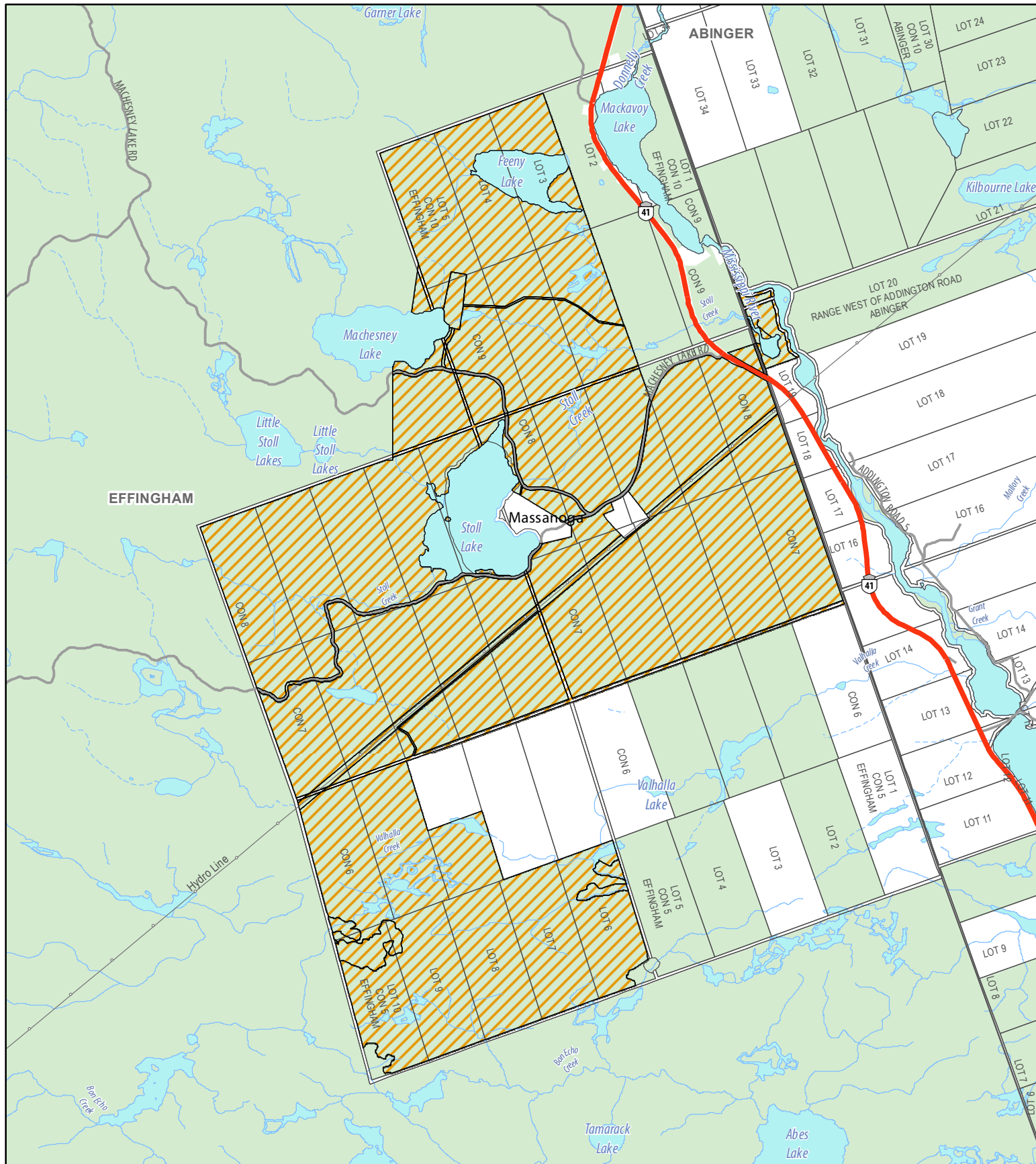
0 250 m  
1:10,000

Highway  
Other Road  
Crown Land


**DRAFT FOR  
DISCUSSION  
PURPOSES**



Do not rely on this map as being a precise indicator of routes, locations of features, or as a guide to navigation. This map may contain cartographic errors or omissions. Map data compiled from various sources. Datum: North American 1983 Projection: NAD 1983 UTM Zone 18N Published July 19, 2017







**Proposed Post-Transfer  
Parcel: 60F**  
County of Lennox and Addington

**Official Plan Designation**  
 Rural Area

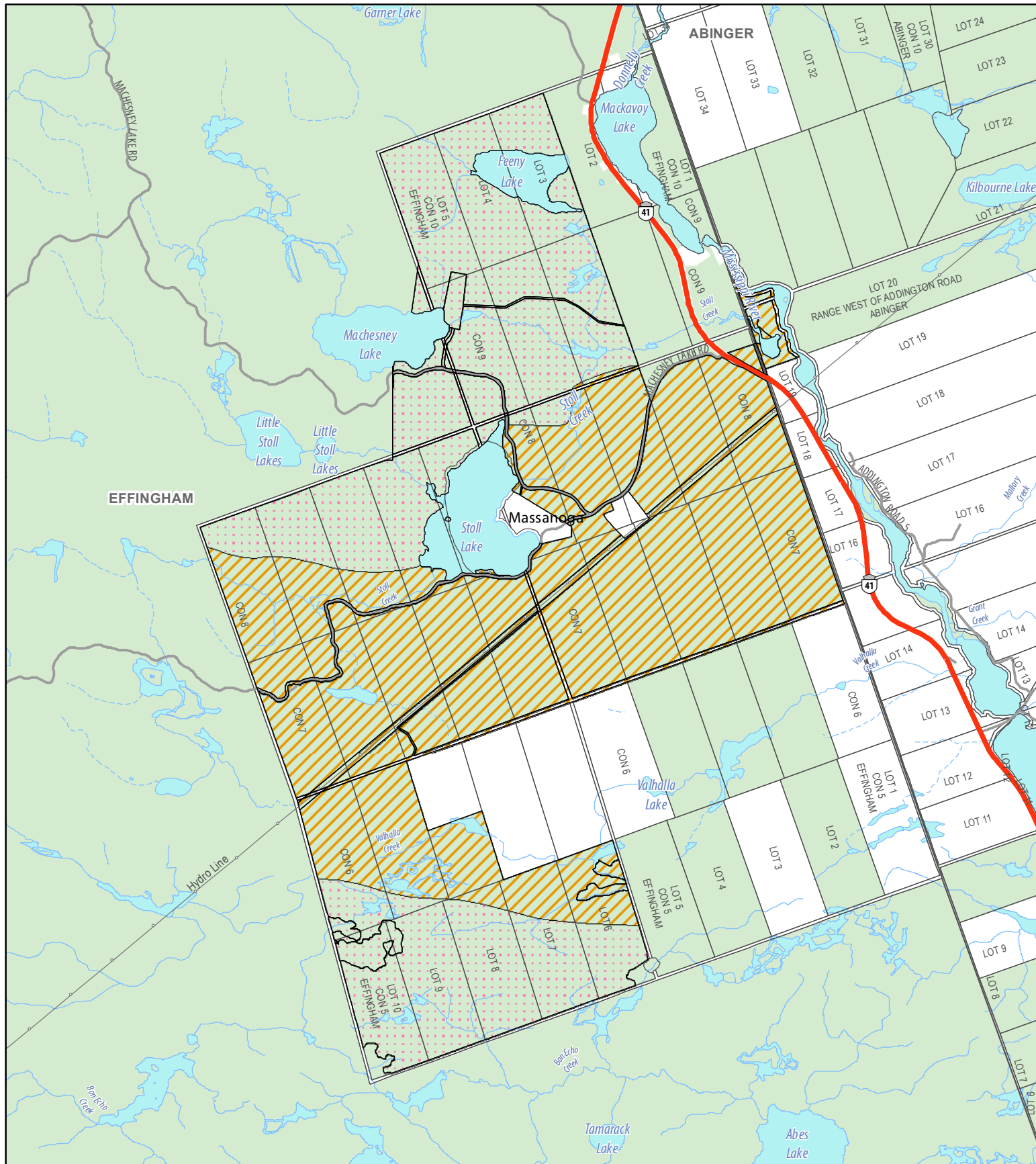
**DRAFT FOR  
DISCUSSION  
PURPOSES**



0 250 500 750 1,000 m  
  
 1:35,000

 Highway  
 Other Road  
 Crown Land

Do not rely on this map as being a precise indicator of routes, locations of features, or as a guide to navigation. This map may contain cartographic errors or omissions. Map data compiled from various sources. Datum: North American 1983 Projection: NAD 1983 UTM Zone 18N Published July 19, 2017



**Proposed Post-Transfer  
Parcel: 60F**  
County of Lennox and Addington, Township of Addington  
Highlands

0 250 500 750 1,000 m  
1:35,000

Highway  
Other Road  
Crown Land

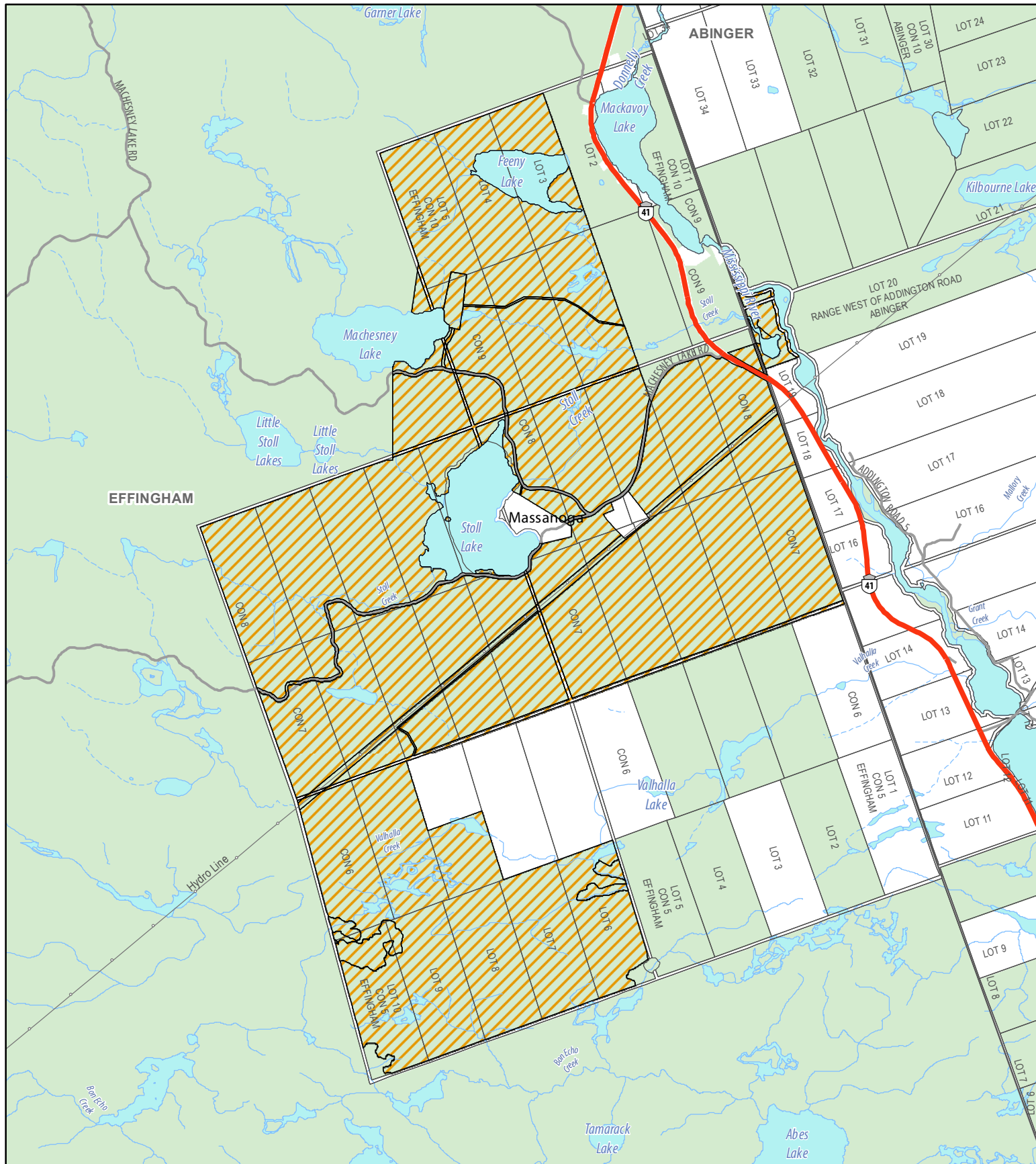
**Official Plan Designation**  
Environmental Protection Area  
Rural

**DRAFT FOR  
DISCUSSION  
PURPOSES**



Do not rely on this map as being a precise indicator of routes, locations of features, or as a guide to navigation. This map may contain cartographic errors or omissions. Map data compiled from various sources. Datum: North American 1983 Projection: NAD 1983 UTM Zone 18N Published July 19, 2017





**Proposed Post-Transfer  
Parcel: 60F**  
County of Lennox and Addington, Township of Addington  
Highlands

**Zoning**  
Rural

**DRAFT FOR  
DISCUSSION  
PURPOSES**

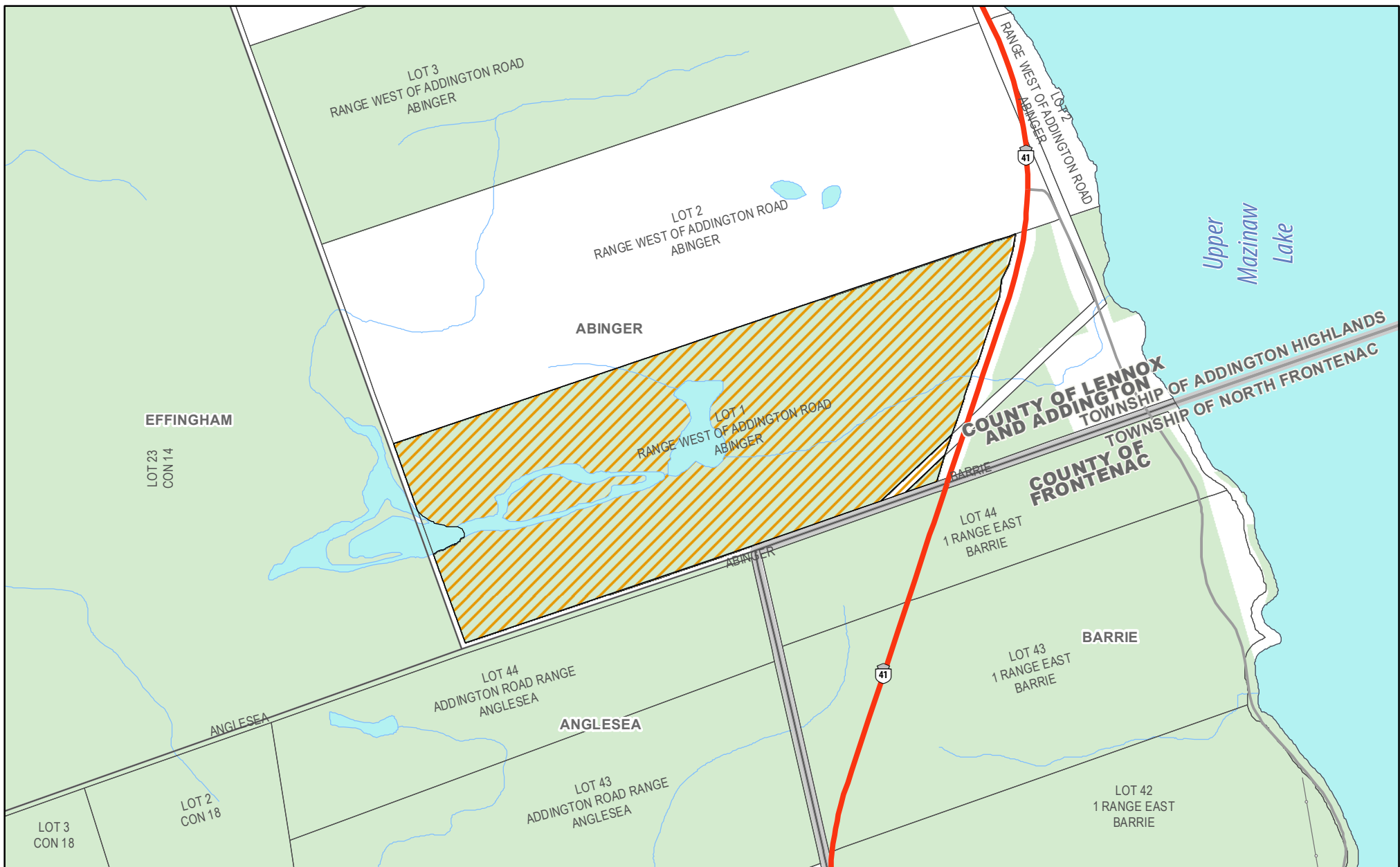


0 250 500 750 1,000 m  
1:35,000

Highway  
Other Road  
Crown Land

Do not rely on this map as being a precise indicator of routes, locations of features, or as a guide to navigation. This map may contain cartographic errors or omissions. Map data compiled from various sources. Datum: North American 1983 Projection: NAD 1983 UTM Zone 18N Published July 19, 2017





**Proposed Post-Transfer  
Parcel: 601**  
County of Lennox and Addington

**Official Plan Designation**  
Rural Area

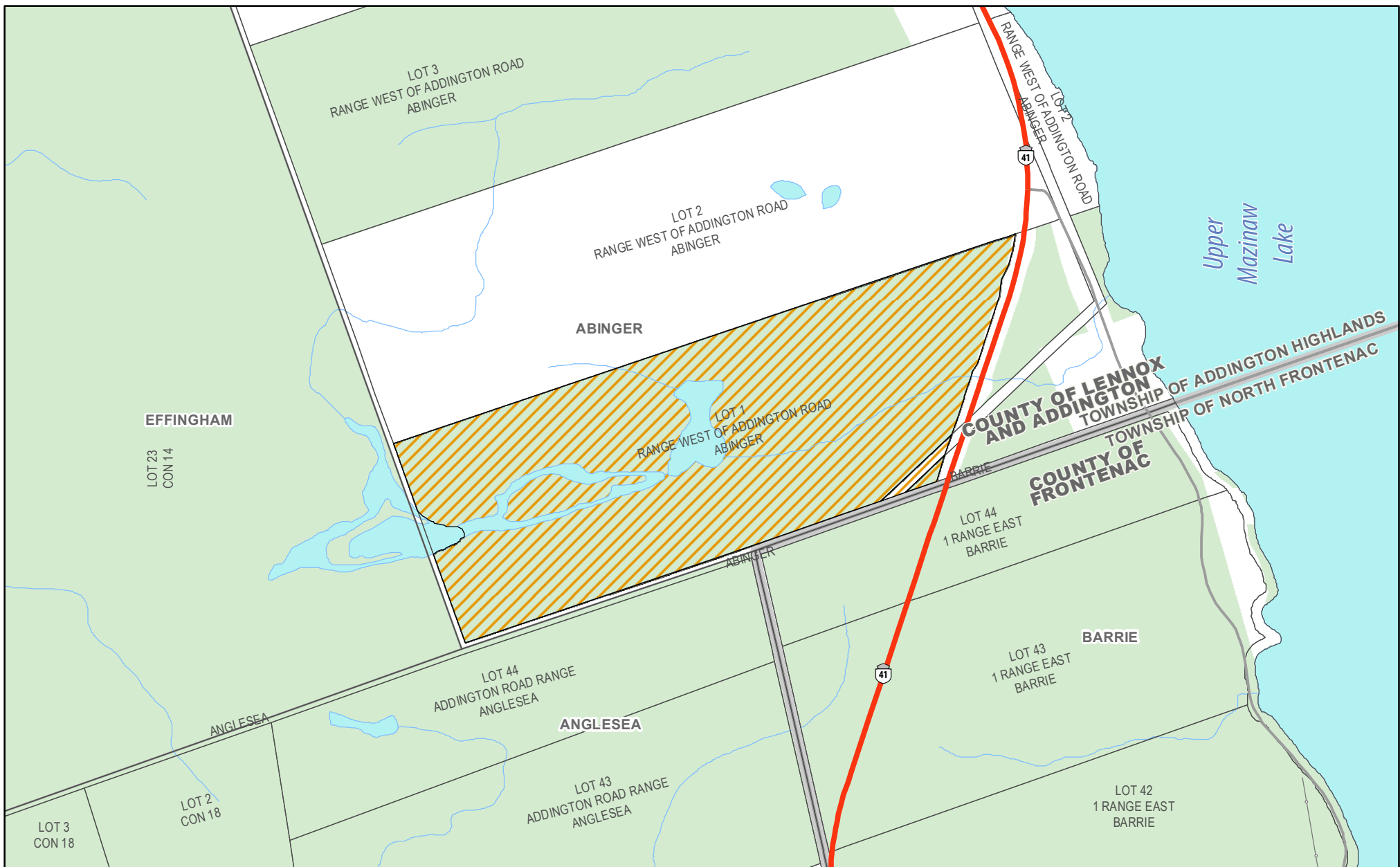
0 250 m  
1:10,000

Highway  
Other Road  
Crown Land

**DRAFT FOR  
DISCUSSION  
PURPOSES**



Do not rely on this map as being a precise indicator of routes, locations of features, or as a guide to navigation. This map may contain cartographic errors or omissions. Map data compiled from various sources. Datum: North American 1983 Projection: NAD 1983 UTM Zone 18N Published July 19, 2017



**Proposed Post-Transfer  
Parcel: 601**  
County of Lennox and Addington, Township of Addington Highlands

**Official Plan Designation**  
Rural Area

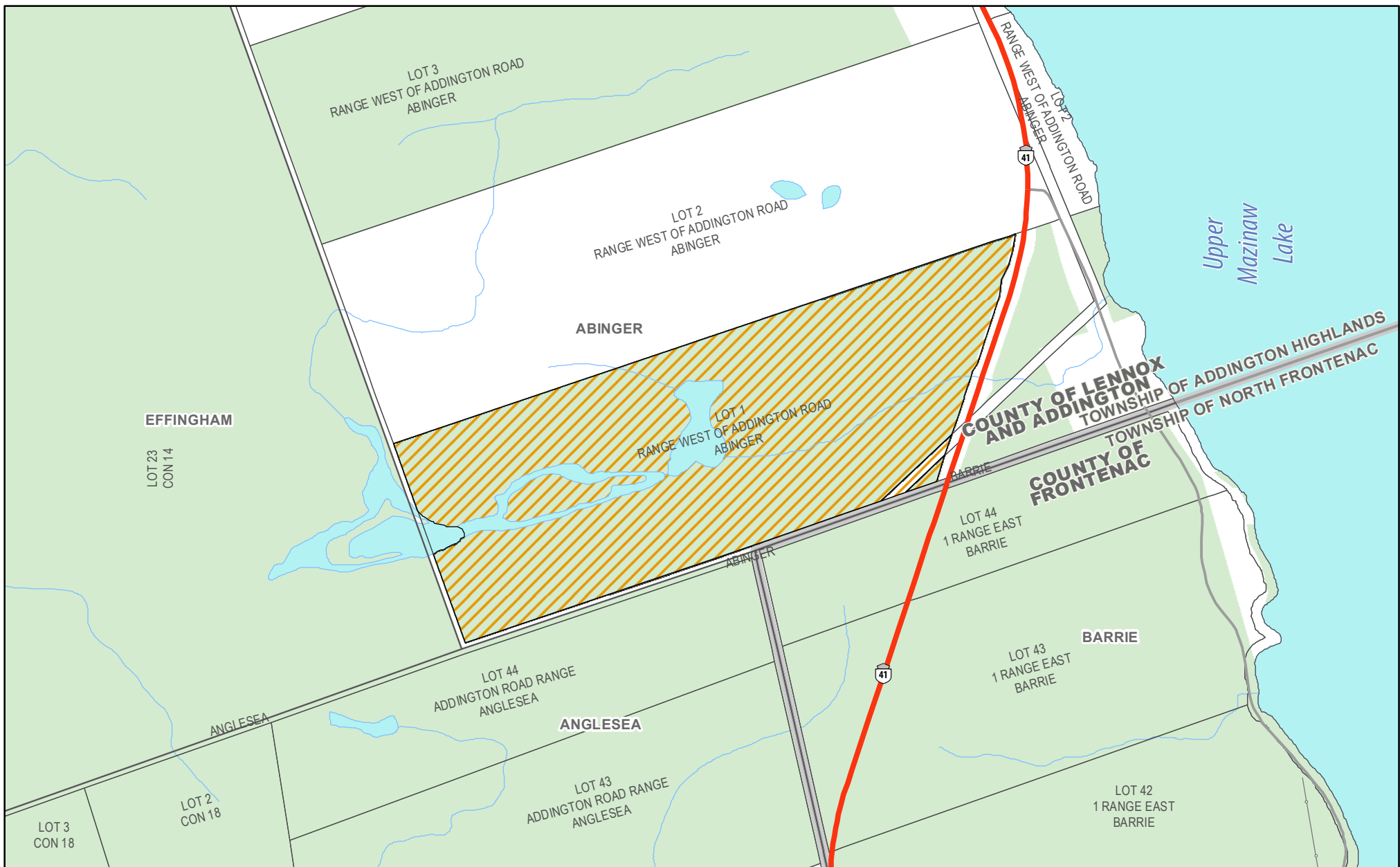
**DRAFT FOR  
DISCUSSION  
PURPOSES**



0 250 m  
1:10,000

Highway  
Other Road  
Crown Land




Do not rely on this map as being a precise indicator of routes, locations of features, or as a guide to navigation. This map may contain cartographic errors or omissions. Map data compiled from various sources. Datum: North American 1983 Projection: NAD 1983 UTM Zone 18N Published July 19, 2017



**Proposed Post-Transfer**  
**Parcel: 601**  
 County of Lennox and Addington, Township of Addington Highlands

**Zoning**  
 Rural

0 250 m  
 1:10,000

 Highway  
 Other Road  
 Crown Land

**DRAFT FOR  
 DISCUSSION  
 PURPOSES**






Do not rely on this map as being a precise indicator of routes, locations of features, or as a guide to navigation. This map may contain cartographic errors or omissions. Map data compiled from various sources. Datum: North American 1983 Projection: NAD 1983 UTM Zone 18N Published July 19, 2017



**Proposed Post-Transfer  
Parcel: 60Z  
County of Lennox and Addington**

**Official Plan Designation**  
 Rural Area

0 250 m  
 1:5,000

 Highway  
 Other Road  
 Crown Land

**DRAFT FOR  
DISCUSSION  
PURPOSES**



Do not rely on this map as being a precise indicator of routes, locations of features, or as a guide to navigation. This map may contain cartographic errors or omissions. Map data compiled from various sources. Datum: North American 1983 Projection: NAD 1983 UTM Zone 18N Published July 19, 2017







**Proposed Post-Transfer**  
**Parcel: 60Z**  
 County of Lennox and Addington, Township of Addington Highlands

**Zoning**  
 Rural

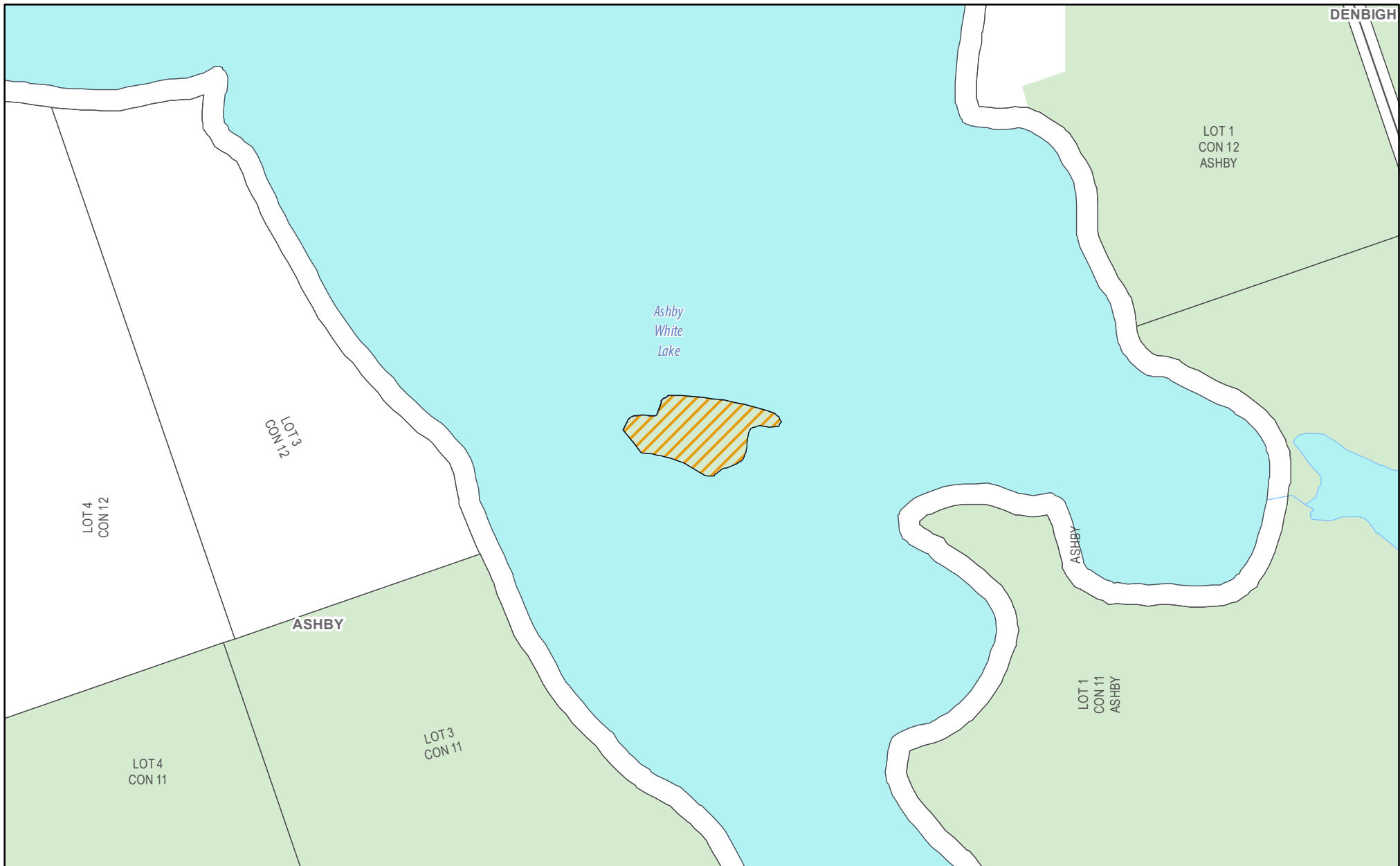
0 250 m  
 1:5,000

Highway  
 Other Road  
 Crown Land


**DRAFT FOR  
 DISCUSSION  
 PURPOSES**




Do not rely on this map as being a precise indicator of routes, locations of features, or as a guide to navigation. This map may contain cartographic errors or omissions. Map data compiled from various sources. Datum: North American 1983 Projection: NAD 1983 UTM Zone 18N Published July 19, 2017




**Proposed Post-Transfer  
Parcel: 129W**  
County of Lennox and Addington

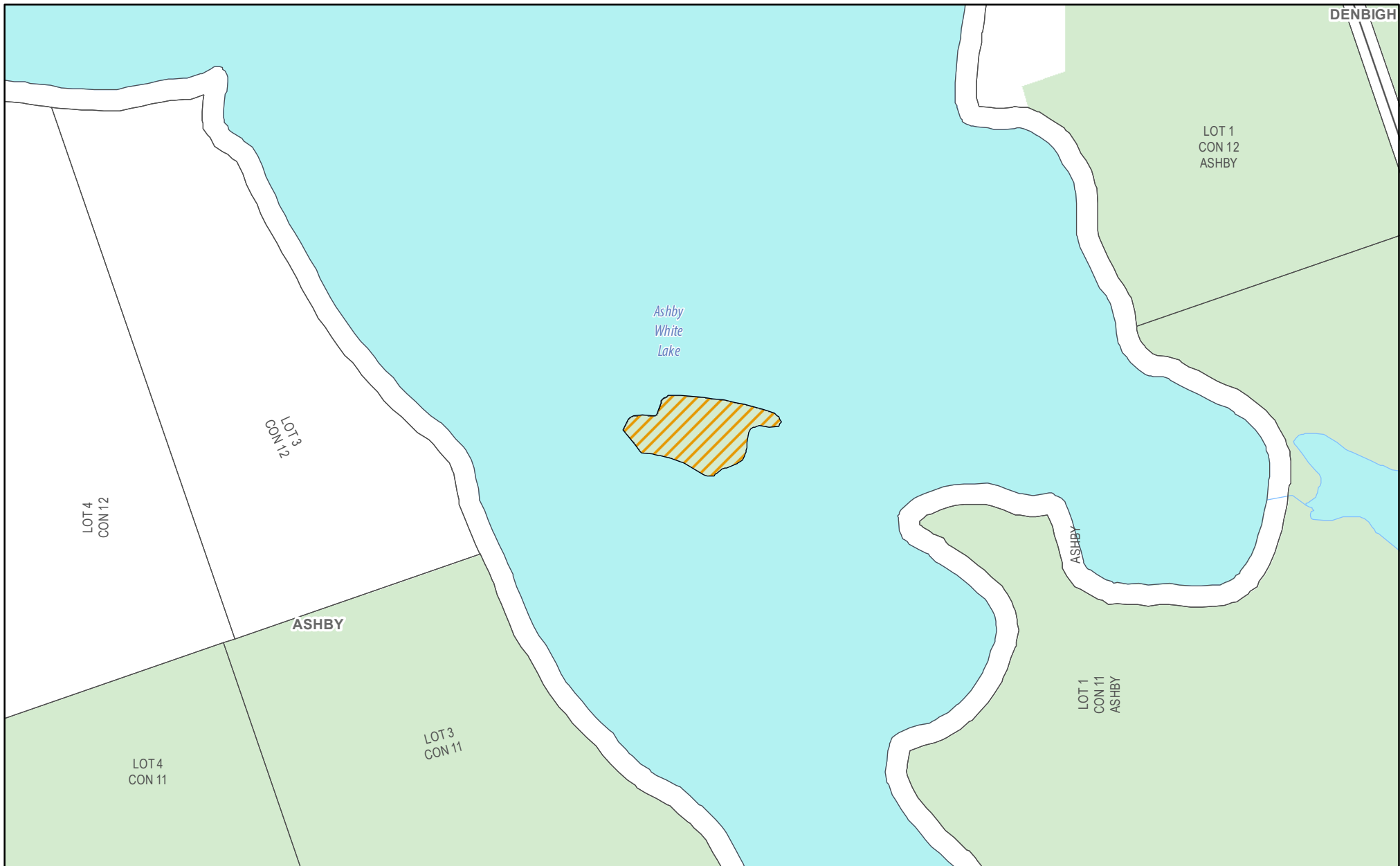
**Official Plan Designation**  
 Rural Area

**DRAFT FOR  
DISCUSSION  
PURPOSES**




-  Highway
-  Other Road
-  Crown Land

Do not rely on this map as being a precise indicator of routes, locations of features, or as a guide to navigation. This map may contain cartographic errors or omissions. Map data compiled from various sources. Datum: North American 1983 Projection: NAD 1983 UTM Zone 18N Published July 19, 2017





**Proposed Post-Transfer  
Parcel: 129W**  
County of Lennox and Addington, Township of Addington Highlands

**Official Plan Designation**  
 Rural Area

**DRAFT FOR  
DISCUSSION  
PURPOSES**

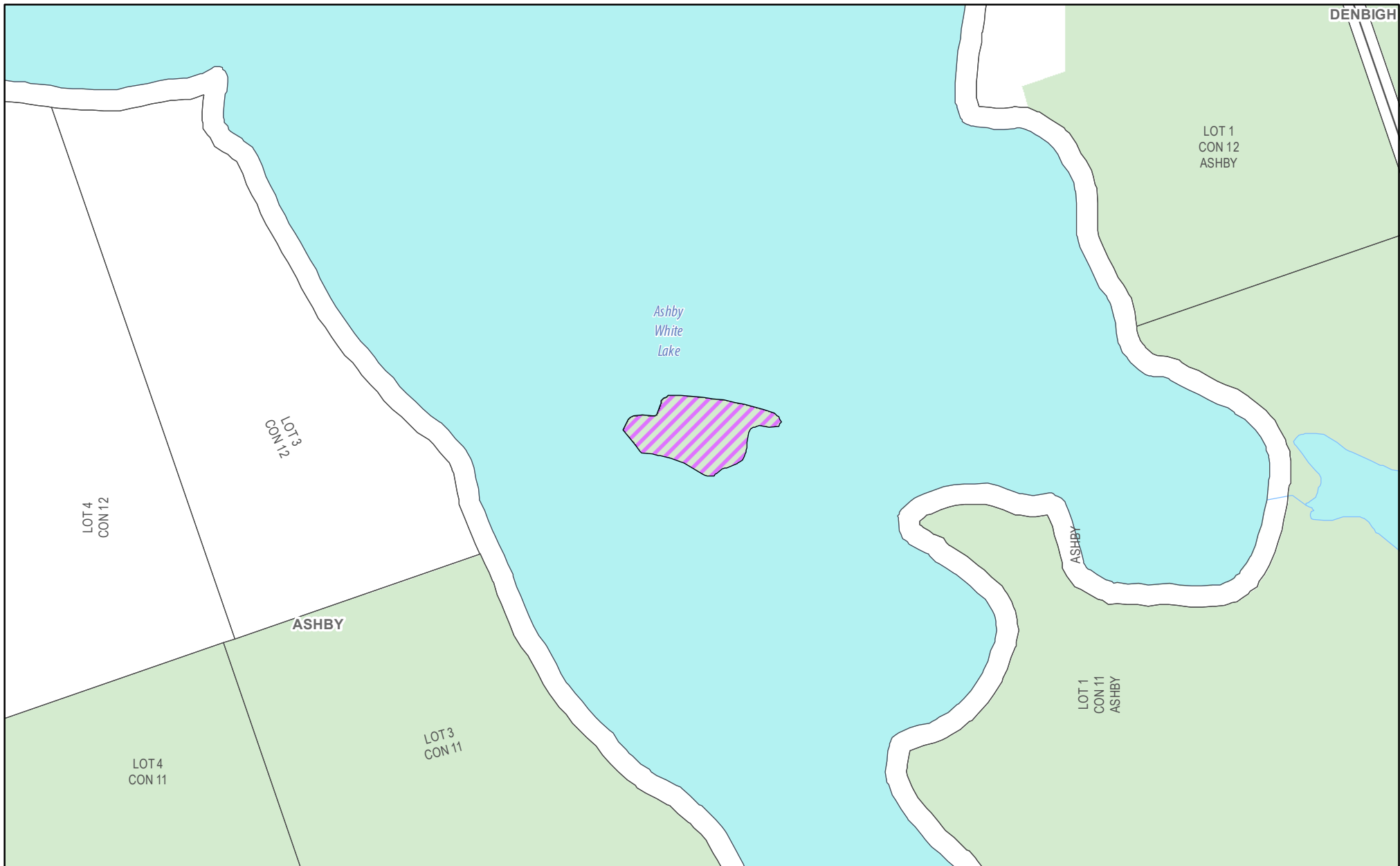


0 250 m  
  
 1:5,000


 Highway  
 Other Road  
 Crown Land

Do not rely on this map as being a precise indicator of routes, locations of features, or as a guide to navigation. This map may contain cartographic errors or omissions. Map data compiled from various sources. Datum: North American 1983 Projection: NAD 1983 UTM Zone 18N Published July 19, 2017







**Proposed Post-Transfer  
Parcel: 129W**  
County of Lennox and Addington, Township of Addington Highlands

**Zoning**  
 Residential Limited Service

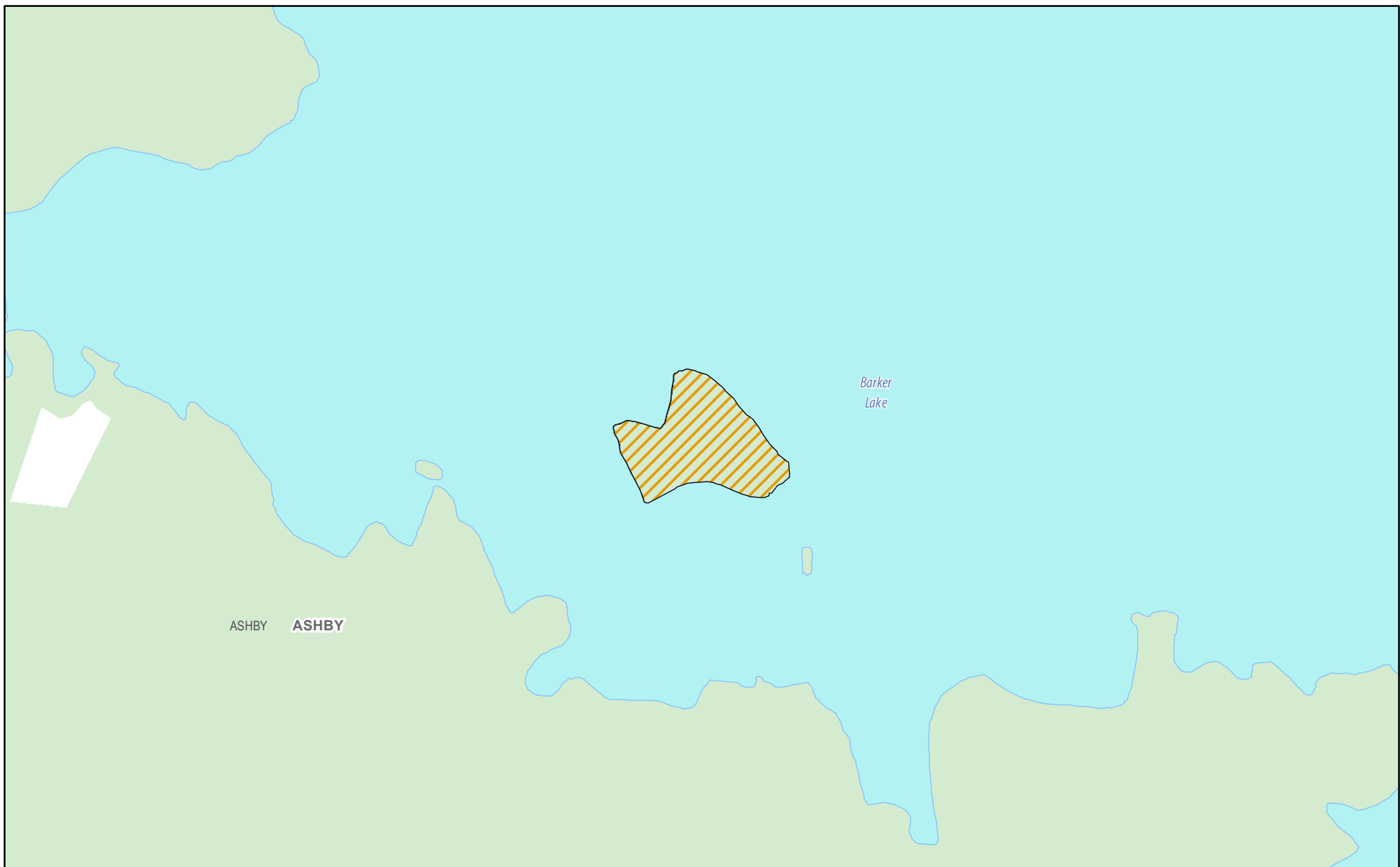
0 250 m  
 1:5,000

 Highway  
 Other Road  
 Crown Land

**DRAFT FOR  
DISCUSSION  
PURPOSES**




Do not rely on this map as being a precise indicator of routes, locations of features, or as a guide to navigation. This map may contain cartographic errors or omissions. Map data compiled from various sources. Datum: North American 1983 Projection: NAD 1983 UTM Zone 18N Published July 19, 2017



**Proposed Post-Transfer  
Parcel: 129X**  
County of Lennox and Addington

**Official Plan Designation**  
 Rural Area

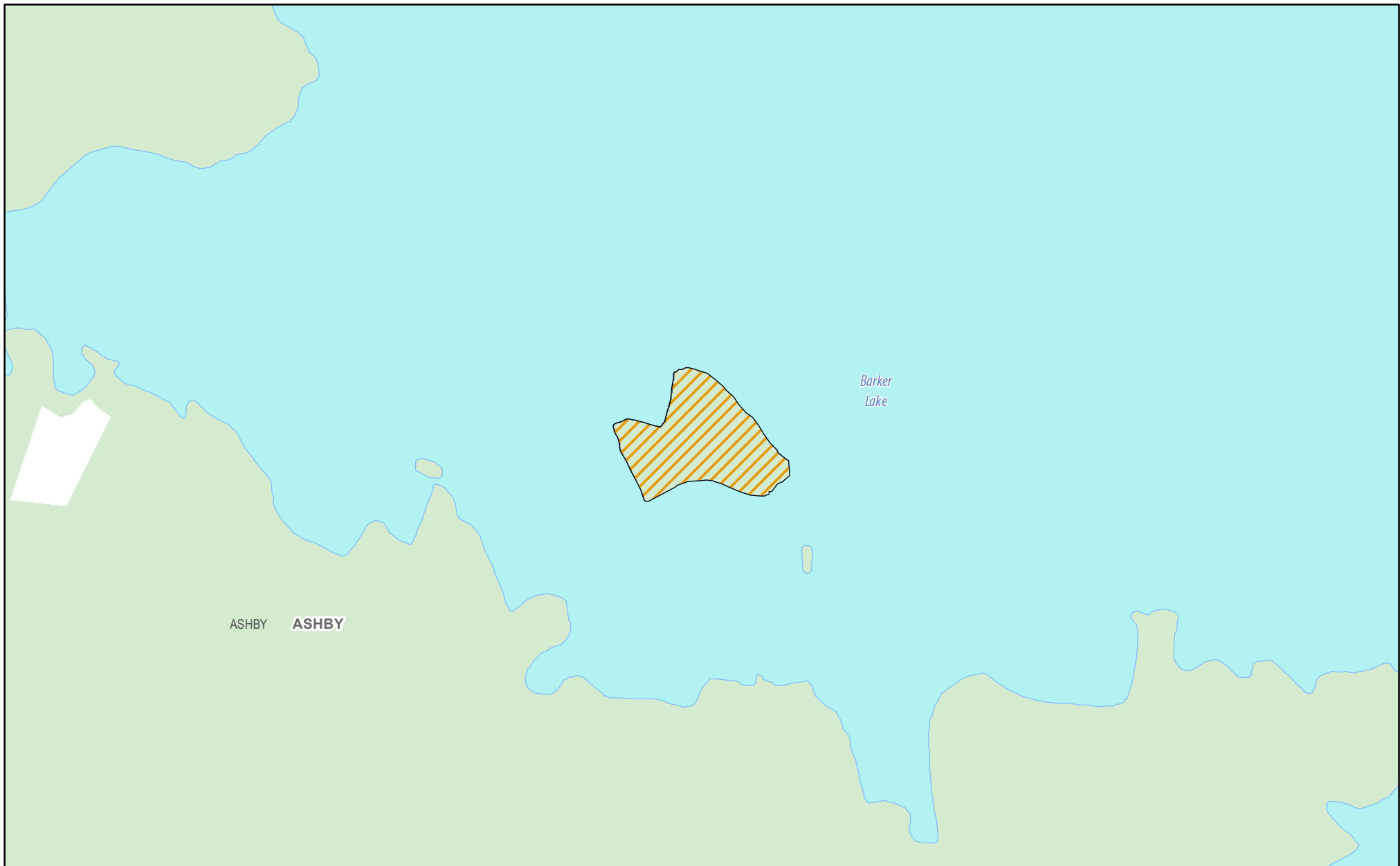
0 250 m  
1:5,000

 Highway  
 Other Road  
 Crown Land


**DRAFT FOR  
DISCUSSION  
PURPOSES**







Do not rely on this map as being a precise indicator of routes, locations of features, or as a guide to navigation. This map may contain cartographic errors or omissions. Map data compiled from various sources. Datum: North American 1983 Projection: NAD 1983 UTM Zone 18N Published July 19, 2017



**Proposed Post-Transfer  
Parcel: 129X**  
County of Lennox and Addington, Township of Addington Highlands

**Official Plan Designation**  
 Rural Area

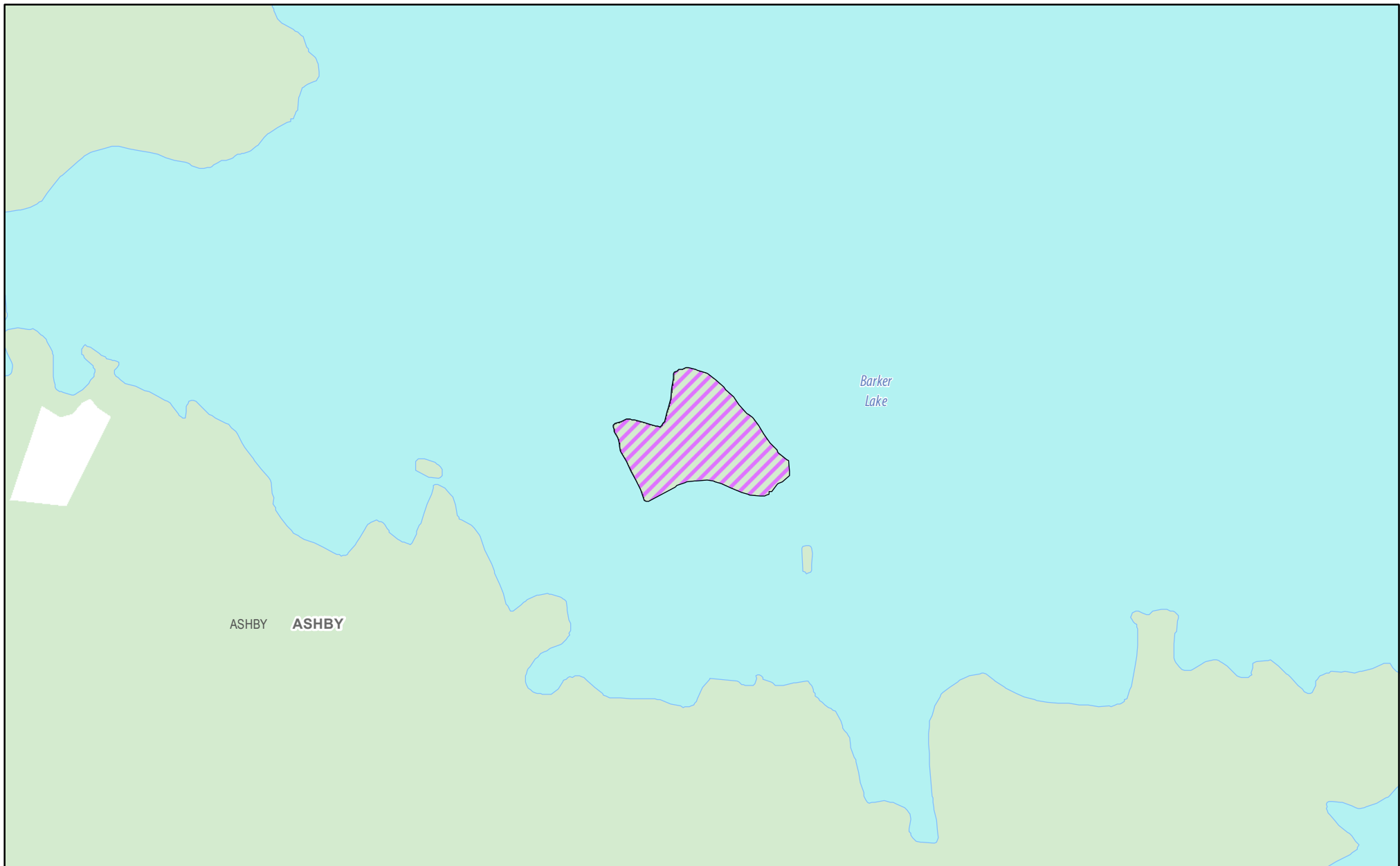
0 250 m  
  
 1:5,000

 Highway  
 Other Road  
 Crown Land


**DRAFT FOR  
DISCUSSION  
PURPOSES**






Do not rely on this map as being a precise indicator of routes, locations of features, or as a guide to navigation. This map may contain cartographic errors or omissions. Map data compiled from various sources. Datum: North American 1983 Projection: NAD 1983 UTM Zone 18N Published July 19, 2017



**Proposed Post-Transfer**  
**Parcel: 129X**  
County of Lennox and Addington, Township of Addington Highlands

**Zoning**  
 Residential Limited Service

0 250 m  
1:5,000

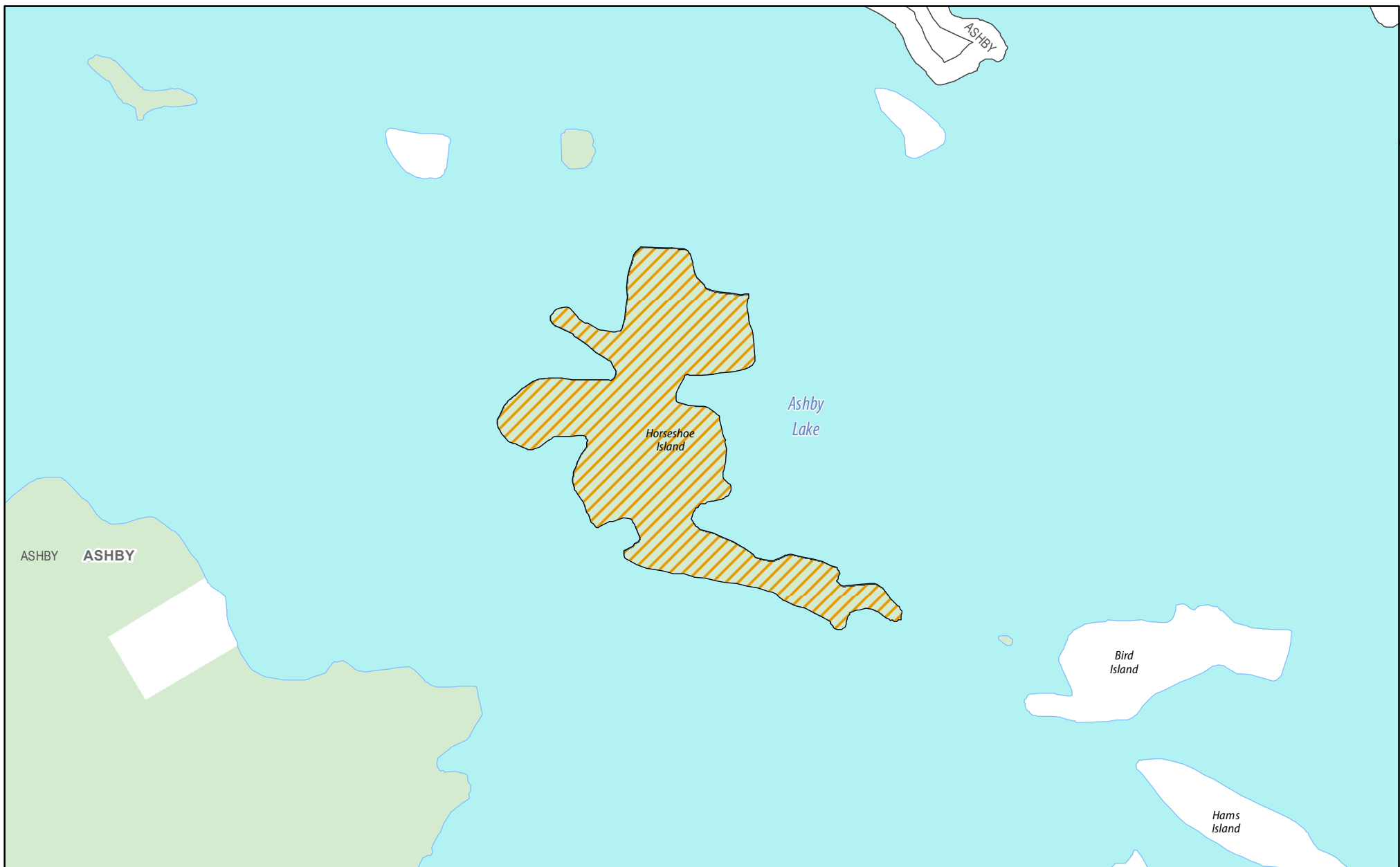
 Highway  
 Other Road  
 Crown Land

**DRAFT FOR  
DISCUSSION  
PURPOSES**




Do not rely on this map as being a precise indicator of routes, locations of features, or as a guide to navigation. This map may contain cartographic errors or omissions. Map data compiled from various sources. Datum: North American 1983 Projection: NAD 1983 UTM Zone 18N Published July 19, 2017





**Proposed Post-Transfer  
Parcel: 129Y  
County of Lennox and Addington**

**Official Plan Designation**  
 Rural Area

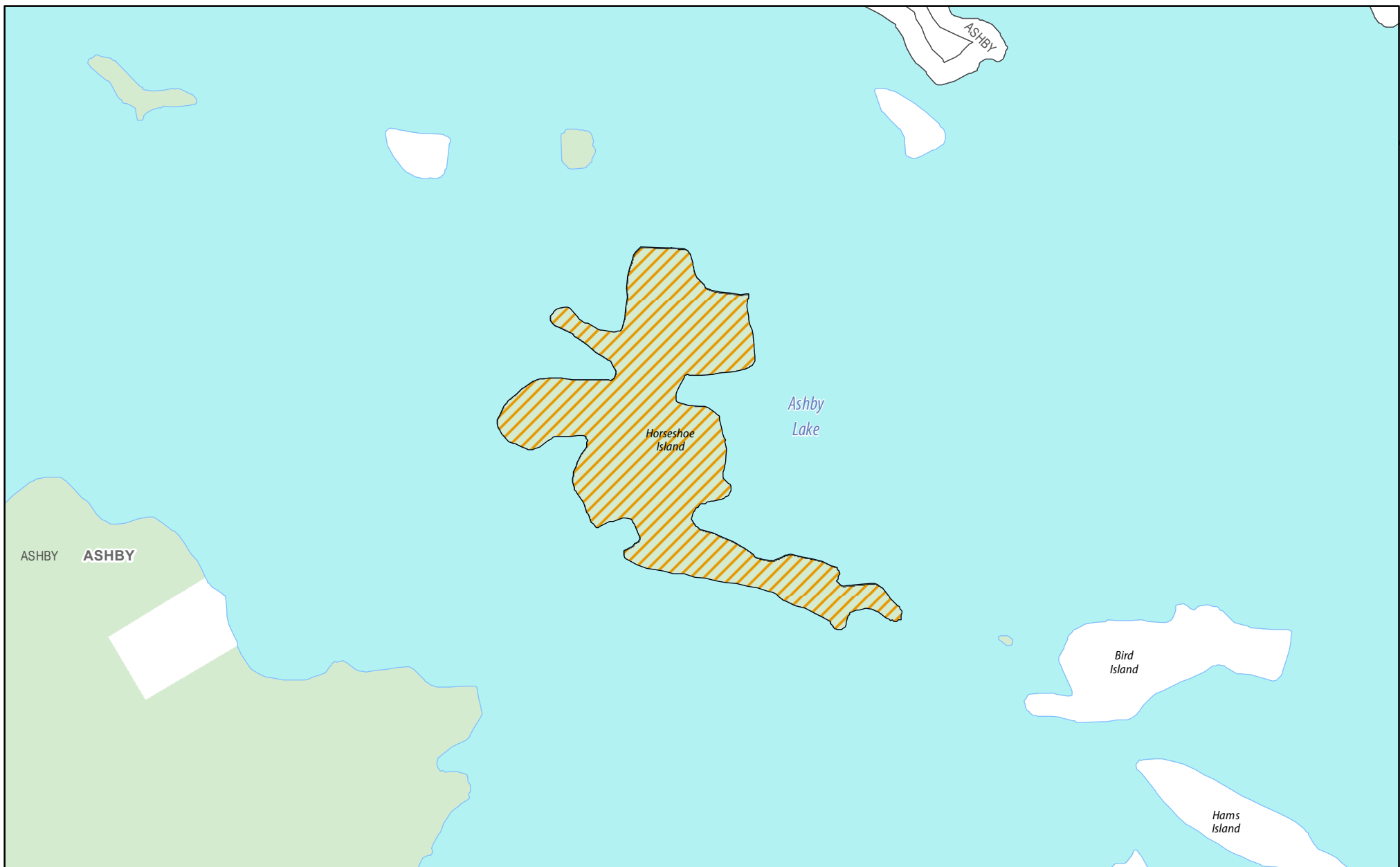
0 250 m  
1:5,000

 Highway  
 Other Road  
 Crown Land


**DRAFT FOR  
DISCUSSION  
PURPOSES**






Do not rely on this map as being a precise indicator of routes, locations of features, or as a guide to navigation. This map may contain cartographic errors or omissions. Map data compiled from various sources. Datum: North American 1983 Projection: NAD 1983 UTM Zone 18N Published July 19, 2017



**Proposed Post-Transfer  
Parcel: 129Y**  
County of Lennox and Addington, Township of Addington Highlands

**Official Plan Designation**  
 Rural Area

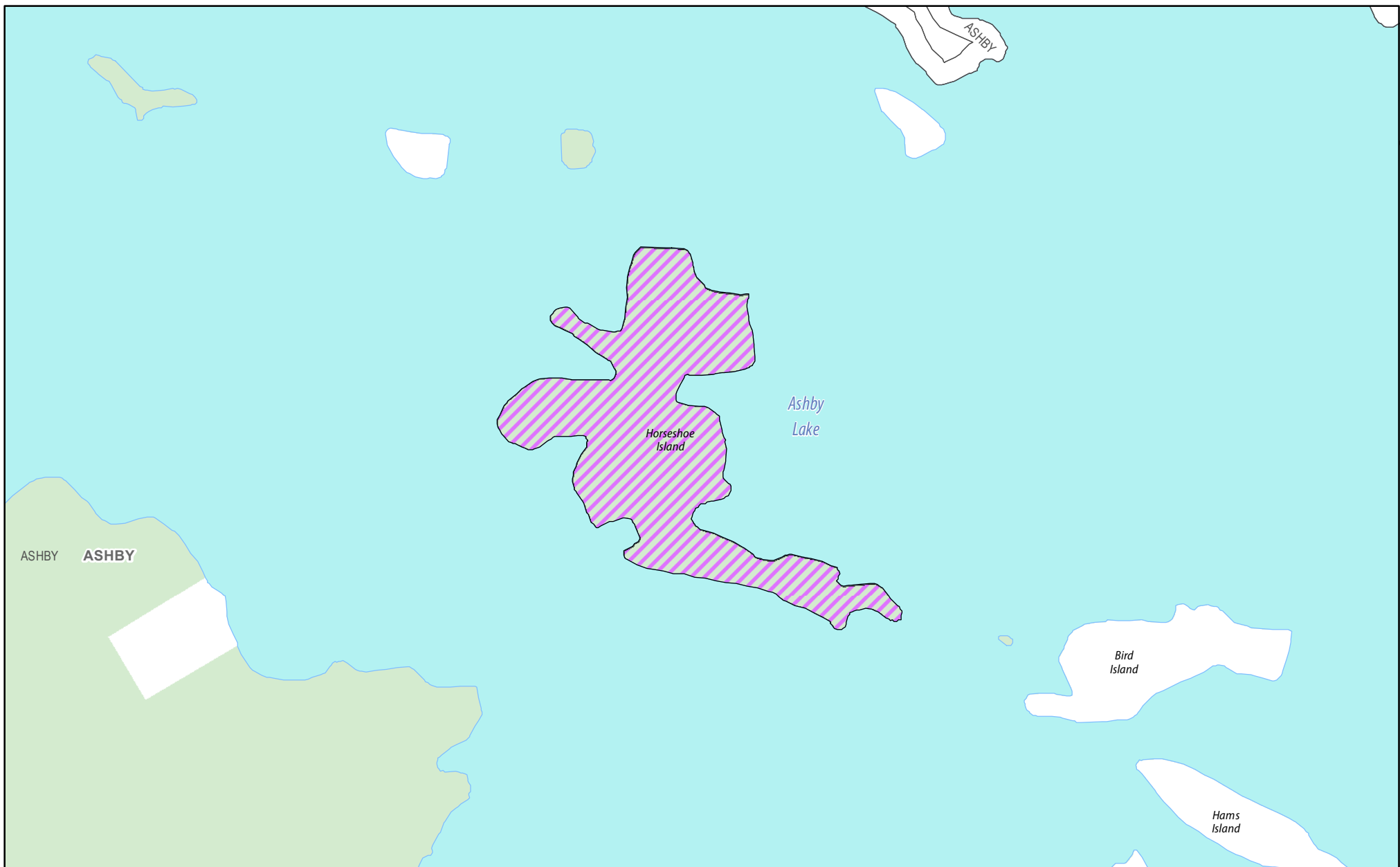
0 250 m  
1:5,000

 Highway  
 Other Road  
 Crown Land


**DRAFT FOR  
DISCUSSION  
PURPOSES**







Do not rely on this map as being a precise indicator of routes, locations of features, or as a guide to navigation. This map may contain cartographic errors or omissions. Map data compiled from various sources. Datum: North American 1983 Projection: NAD 1983 UTM Zone 18N Published July 19, 2017



**Proposed Post-Transfer  
Parcel: 129Y**  
County of Lennox and Addington, Township of Addington Highlands

**Zoning**  
 Residential Limited Service

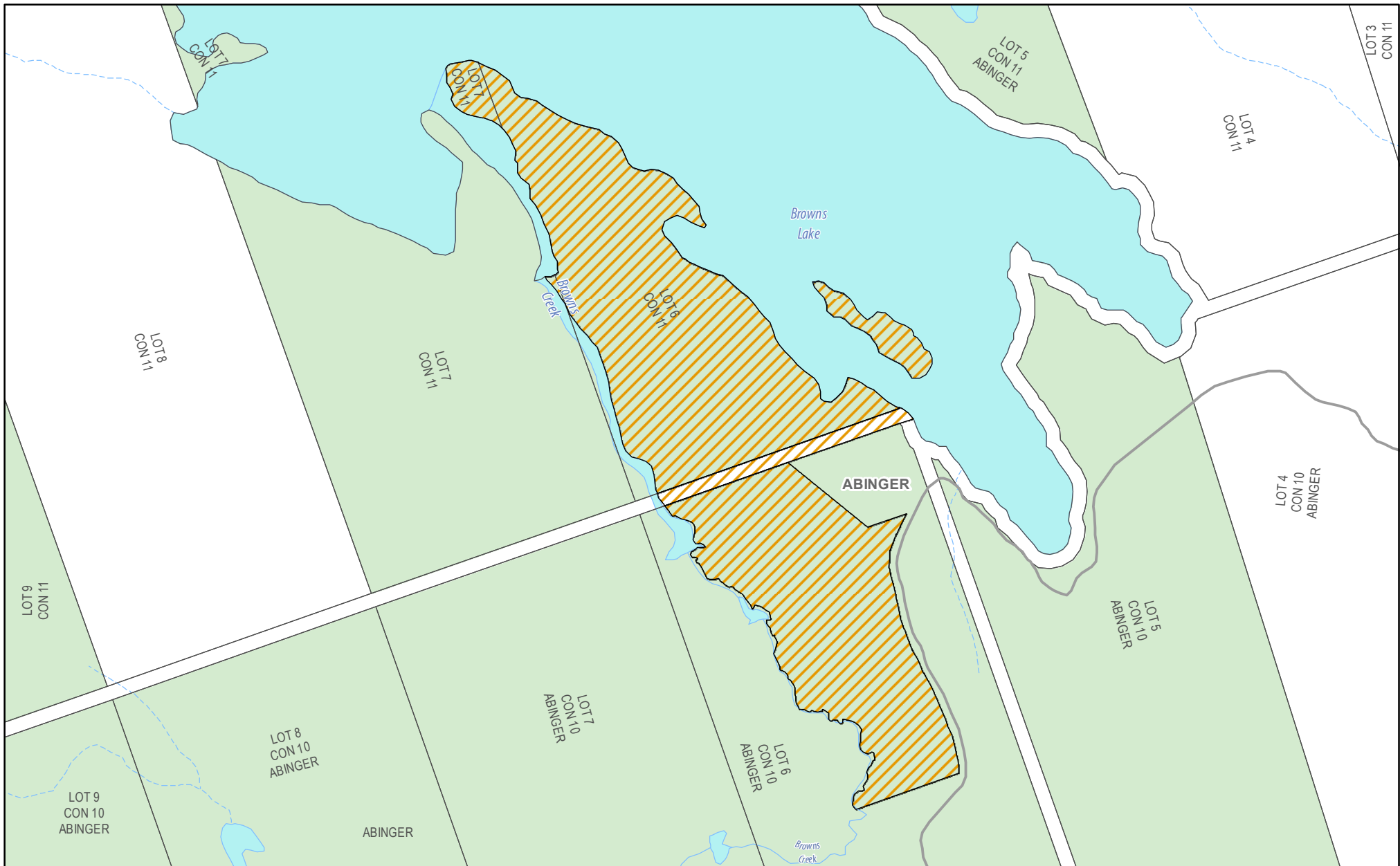
0 250 m  
  
 1:5,000

 Highway  
 Other Road  
 Crown Land


**DRAFT FOR  
DISCUSSION  
PURPOSES**



Do not rely on this map as being a precise indicator of routes, locations of features, or as a guide to navigation. This map may contain cartographic errors or omissions. Map data compiled from various sources. Datum: North American 1983 Projection: NAD 1983 UTM Zone 18N Published July 19, 2017






**Proposed Post-Transfer  
Parcel: 198  
County of Lennox and Addington**

**Official Plan Designation**  
 Rural Area

**DRAFT FOR  
DISCUSSION  
PURPOSES**

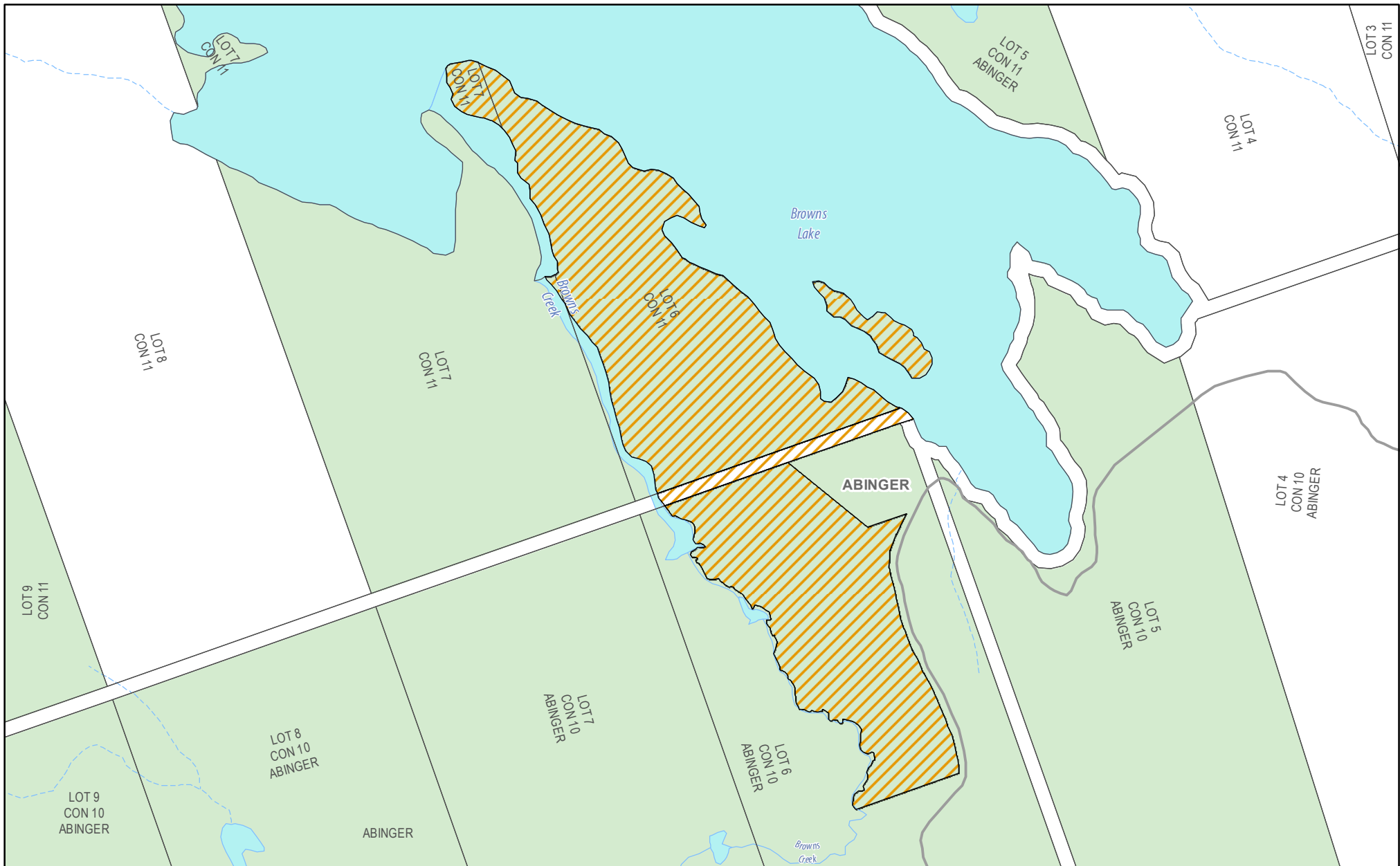


0 250 m  
1:7,500

 Highway  
 Other Road  
 Crown Land

Do not rely on this map as being a precise indicator of routes, locations of features, or as a guide to navigation. This map may contain cartographic errors or omissions. Map data compiled from various sources. Datum: North American 1983 Projection: NAD 1983 UTM Zone 18N Published July 19, 2017





**Proposed Post-Transfer  
Parcel: 198**  
County of Lennox and Addington, Township of Addington Highlands

**Official Plan Designation**  
Rural Area

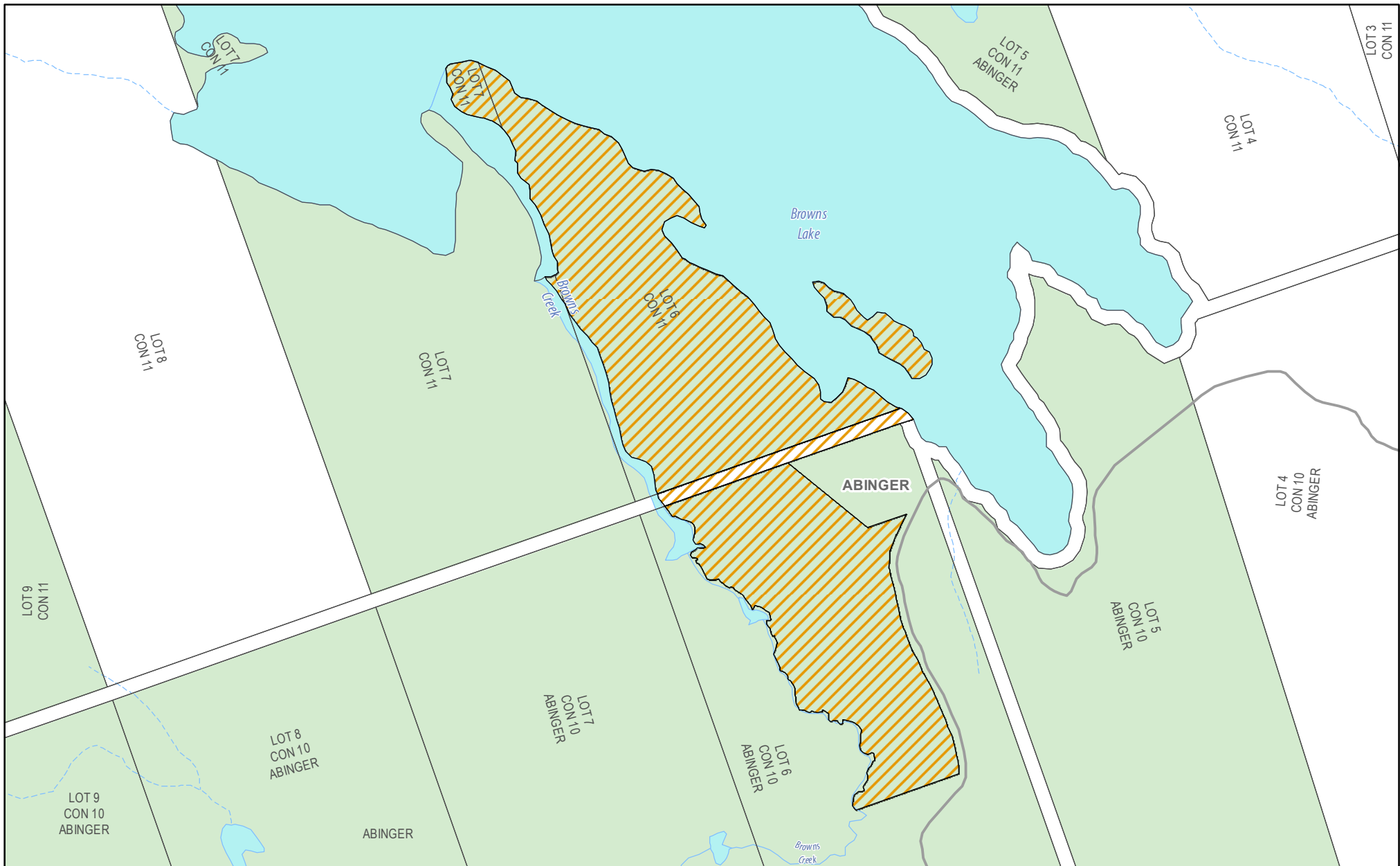
**DRAFT FOR  
DISCUSSION  
PURPOSES**



0 250 m  
1:7,500

Highway  
Other Road  
Crown Land

Do not rely on this map as being a precise indicator of routes, locations of features, or as a guide to navigation. This map may contain cartographic errors or omissions. Map data compiled from various sources. Datum: North American 1983 Projection: NAD 1983 UTM Zone 18N Published July 19, 2017



**Proposed Post-Transfer  
Parcel: 198**  
County of Lennox and Addington, Township of Addington Highlands

**Zoning**  
Rural

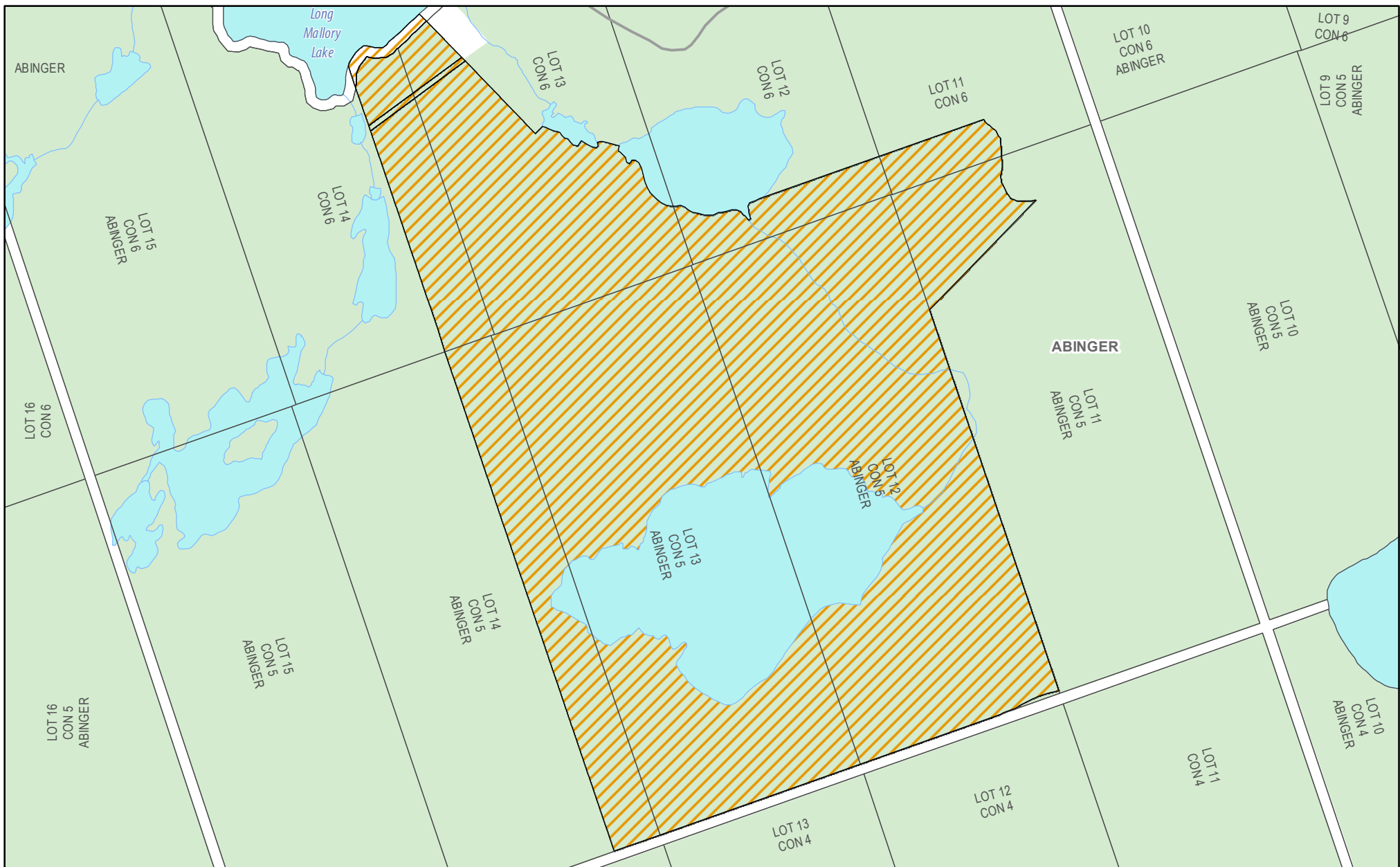
0 250 m  
1:7,500

Highway  
Other Road  
Crown Land


**DRAFT FOR  
DISCUSSION  
PURPOSES**



Do not rely on this map as being a precise indicator of routes, locations of features, or as a guide to navigation. This map may contain cartographic errors or omissions. Map data compiled from various sources. Datum: North American 1983 Projection: NAD 1983 UTM Zone 18N Published July 19, 2017




**Proposed Post-Transfer  
Parcel: 206**  
County of Lennox and Addington

**Official Plan Designation**  
 Rural Area

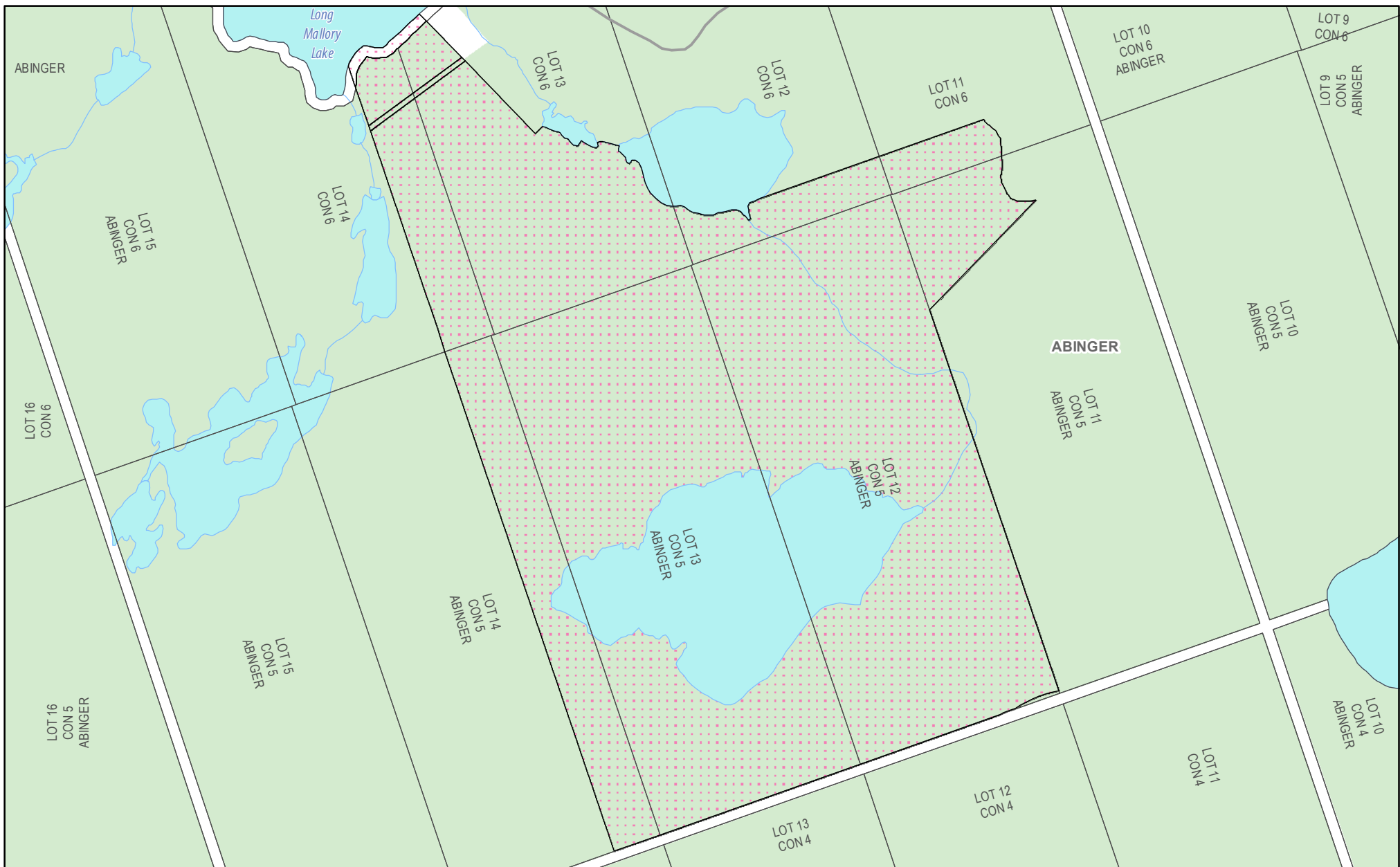
**DRAFT FOR  
DISCUSSION  
PURPOSES**



0 250 m  
  
 1:10,000

 Highway  
 Other Road  
 Crown Land

Do not rely on this map as being a precise indicator of routes, locations of features, or as a guide to navigation. This map may contain cartographic errors or omissions. Map data compiled from various sources. Datum: North American 1983 Projection: NAD 1983 UTM Zone 18N Published July 19, 2017



**Proposed Post-Transfer  
Parcel: 206**  
County of Lennox and Addington, Township of Addington Highlands

**Official Plan Designation**  
Environmental Protection Area

**DRAFT FOR  
DISCUSSION  
PURPOSES**

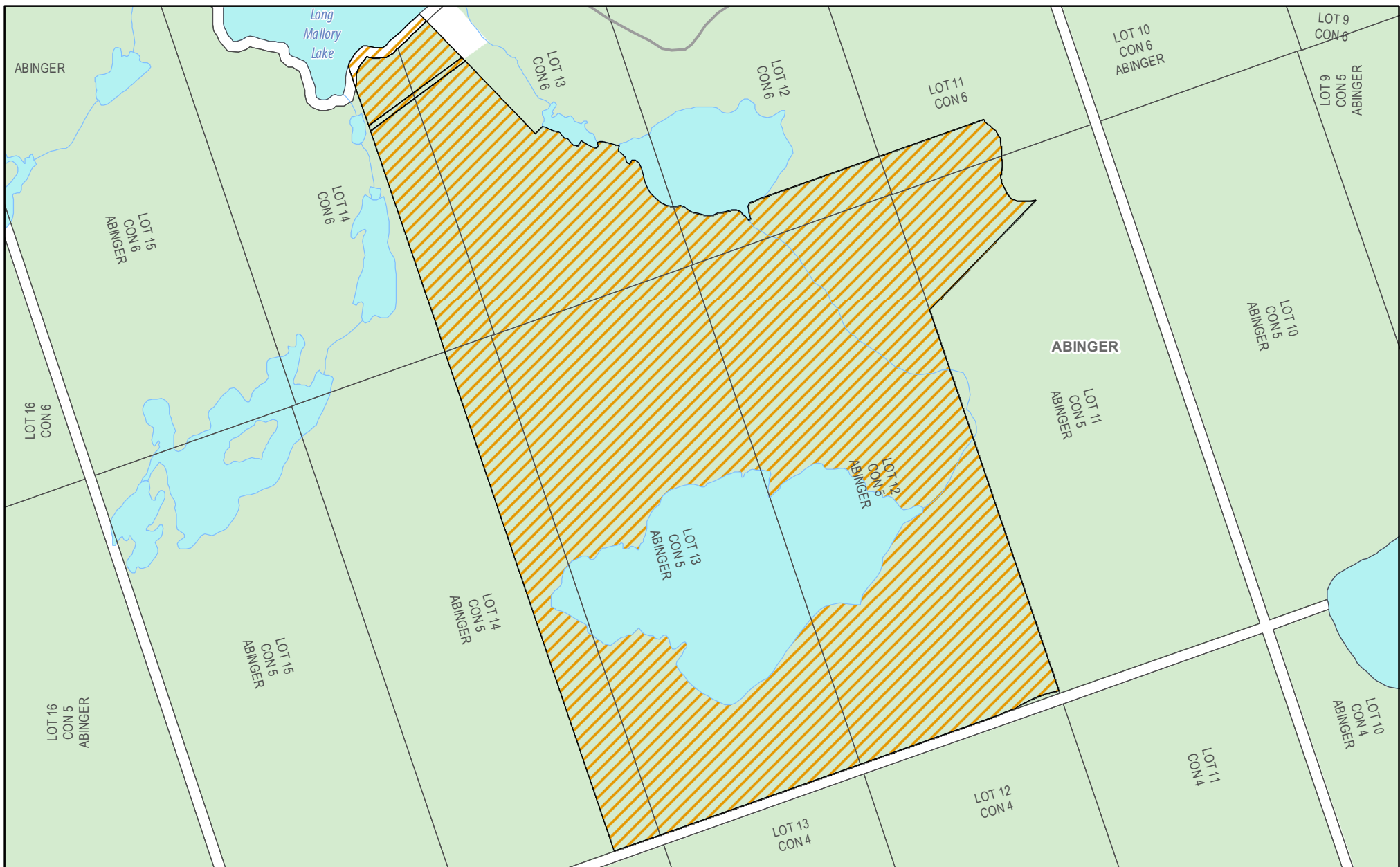


0 250 m  
1:10,000

Highway  
Other Road  
Crown Land

Do not rely on this map as being a precise indicator of routes, locations of features, or as a guide to navigation. This map may contain cartographic errors or omissions. Map data compiled from various sources. Datum: North American 1983 Projection: NAD 1983 UTM Zone 18N Published July 19, 2017





**Proposed Post-Transfer  
Parcel: 206**  
County of Lennox and Addington, Township of Addington Highlands

**Zoning**  
Rural

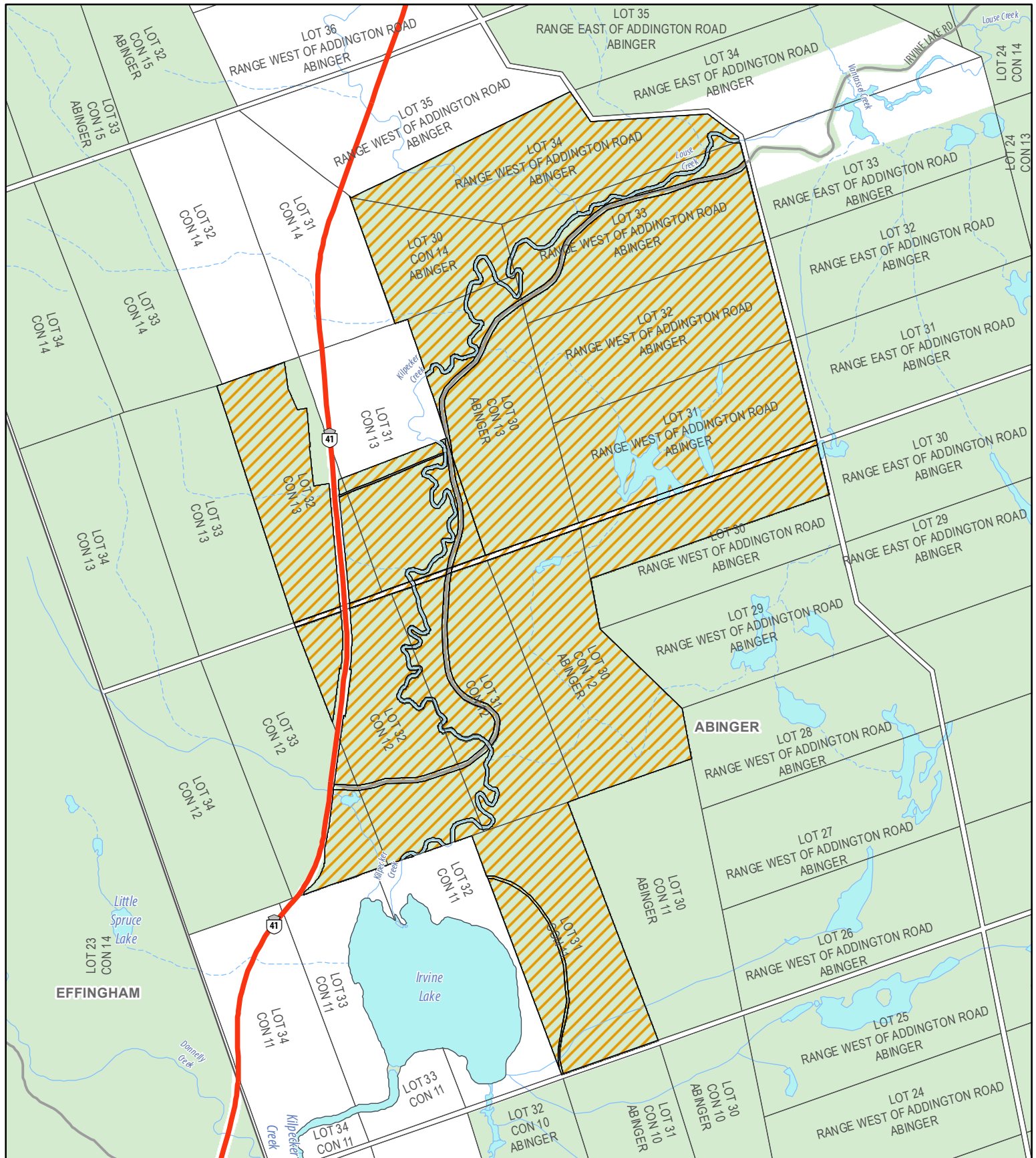
0 250 m  
1:10,000

Highway  
Other Road  
Crown Land

**DRAFT FOR  
DISCUSSION  
PURPOSES**



Do not rely on this map as being a precise indicator of routes, locations of features, or as a guide to navigation. This map may contain cartographic errors or omissions. Map data compiled from various sources. Datum: North American 1983 Projection: NAD 1983 UTM Zone 18N Published July 19, 2017






**Proposed Post-Transfer  
Parcel: 307  
County of Lennox and Addington**

**Official Plan Designation**  
 Rural Area

**DRAFT FOR  
DISCUSSION  
PURPOSES**

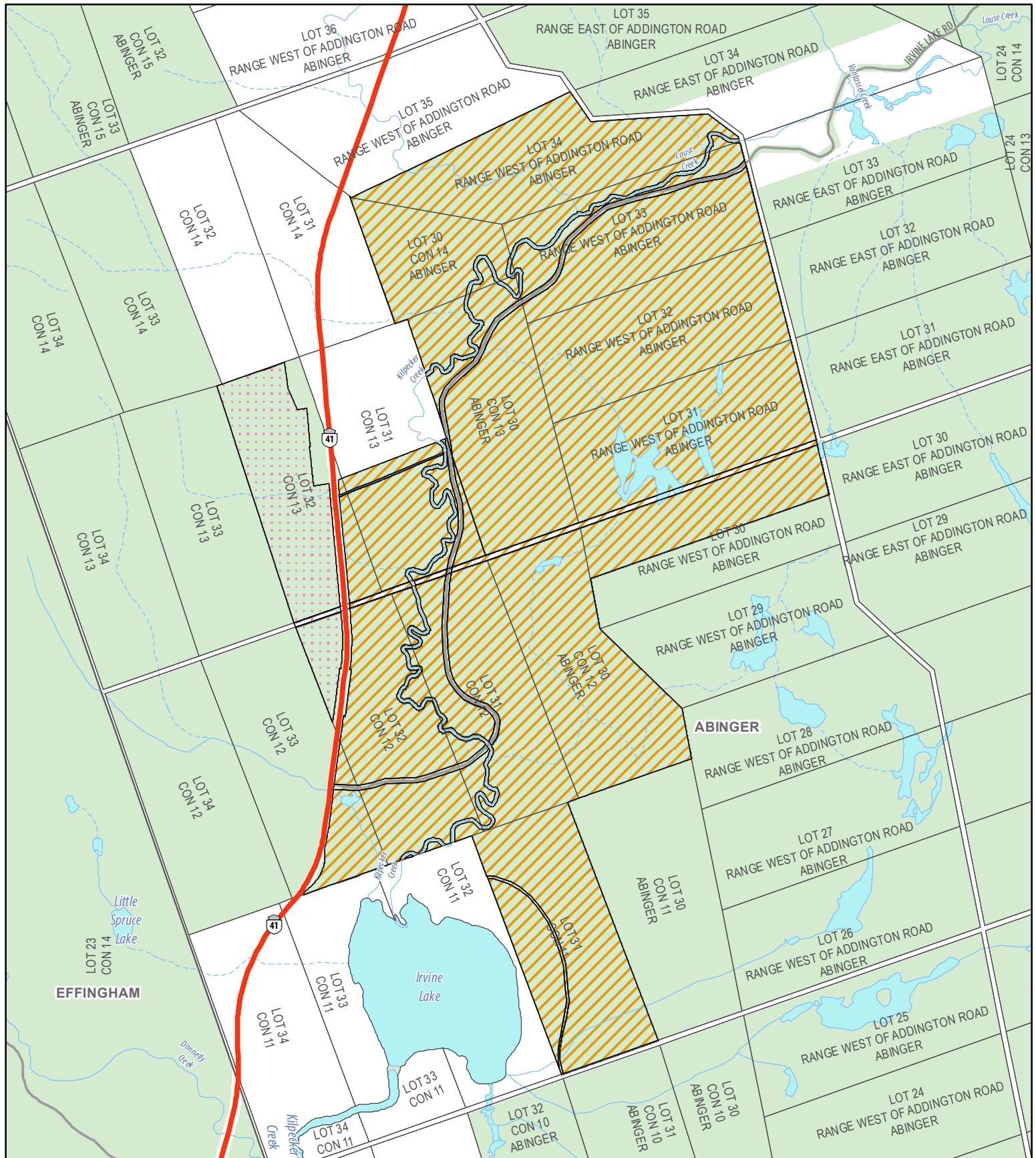


0 250 500 750 m  
 1:20,000

 Highway  
 Other Road  
 Crown Land

Do not rely on this map as being a precise indicator of routes, locations of features, or as a guide to navigation. This map may contain cartographic errors or omissions. Map data compiled from various sources. Datum: North American 1983 Projection: NAD 1983 UTM Zone 18N Published July 19, 2017







**Proposed Post-Transfer  
Parcel: 307**  
County of Lennox and Addington, Township of Addington  
Highlands

**Official Plan Designation**  
 Environmental Protection  
 Rural Area

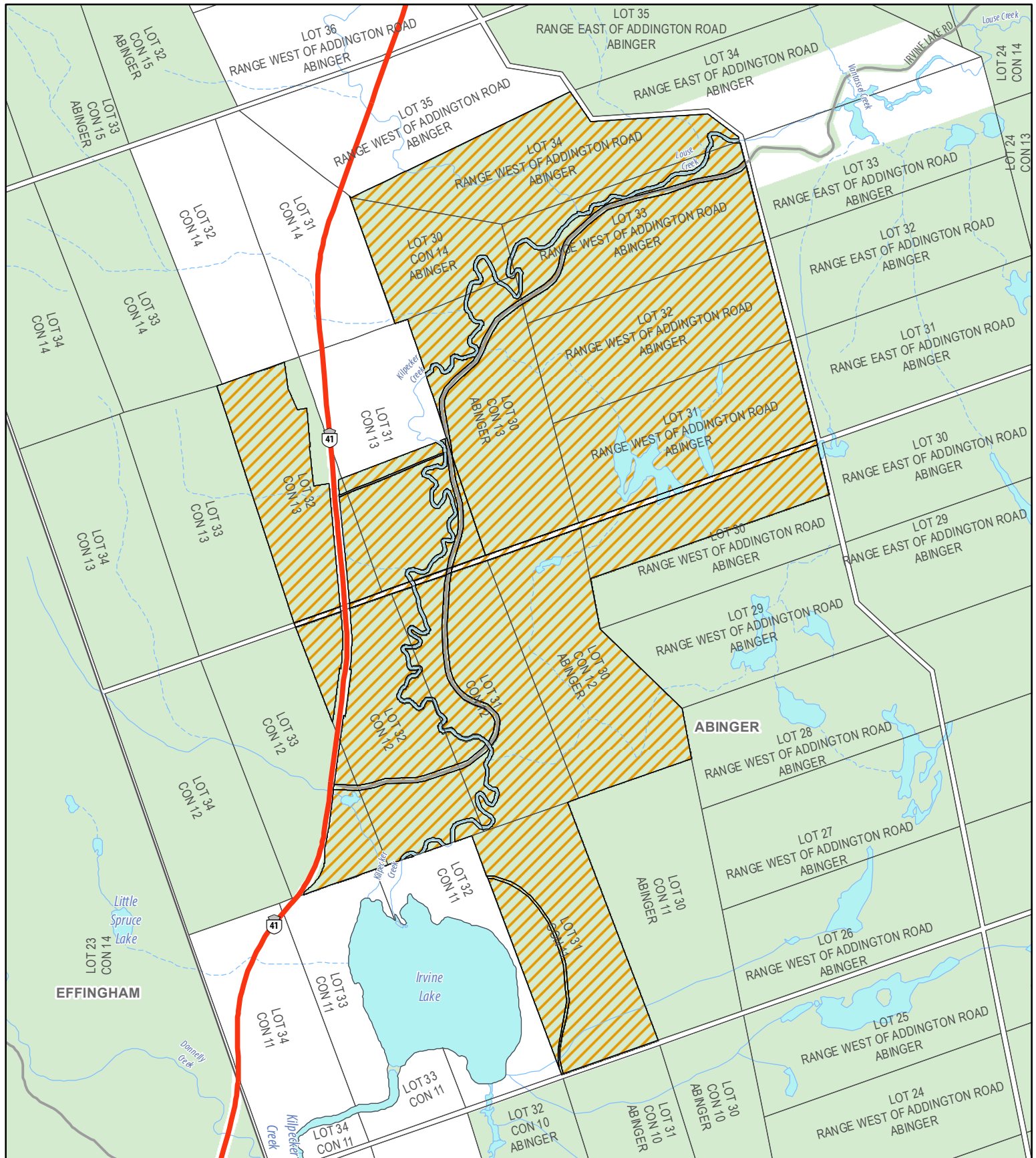
**DRAFT FOR  
DISCUSSION  
PURPOSES**



0 250 500 750 m  
1:20,000

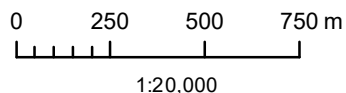
 Highway  
 Other Road  
 Crown Land



Do not rely on this map as being a precise indicator of routes, locations of features, or as a guide to navigation. This map may contain cartographic errors or omissions. Map data compiled from various sources. Datum: North American 1983 Projection: NAD 1983 UTM Zone 18N Published July 19, 2017



**Proposed Post-Transfer**  
**Parcel: 307**  
 County of Lennox and Addington, Township of Addington  
 Highlands

**Zoning**  
 Rural



 Highway  
 Other Road  
 Crown Land

**DRAFT FOR  
 DISCUSSION  
 PURPOSES**



Do not rely on this map as being a precise indicator of routes, locations of features, or as a guide to navigation. This map may contain cartographic errors or omissions. Map data compiled from various sources. Datum: North American 1983 Projection: NAD 1983 UTM Zone 18N Published July 19, 2017





**Proposed Post-Transfer  
Parcel: 323**  
County of Lennox and Addington

**Official Plan Designation**  
Rural Area

0 250 m  
1:5,000

Highway  
Other Road  
Crown Land

**DRAFT FOR  
DISCUSSION  
PURPOSES**



Do not rely on this map as being a precise indicator of routes, locations of features, or as a guide to navigation. This map may contain cartographic errors or omissions. Map data compiled from various sources. Datum: North American 1983 Projection: NAD 1983 UTM Zone 18N Published July 19, 2017




# **Proposed Post-Transfer**

**Parcel: 323**

**County of Lennox and Addington, Township of Addington Highlands**

## **Official Plan Designation**



 Waterfront Residential

**DRAFT FOR  
DISCUSSION  
PURPOSES**

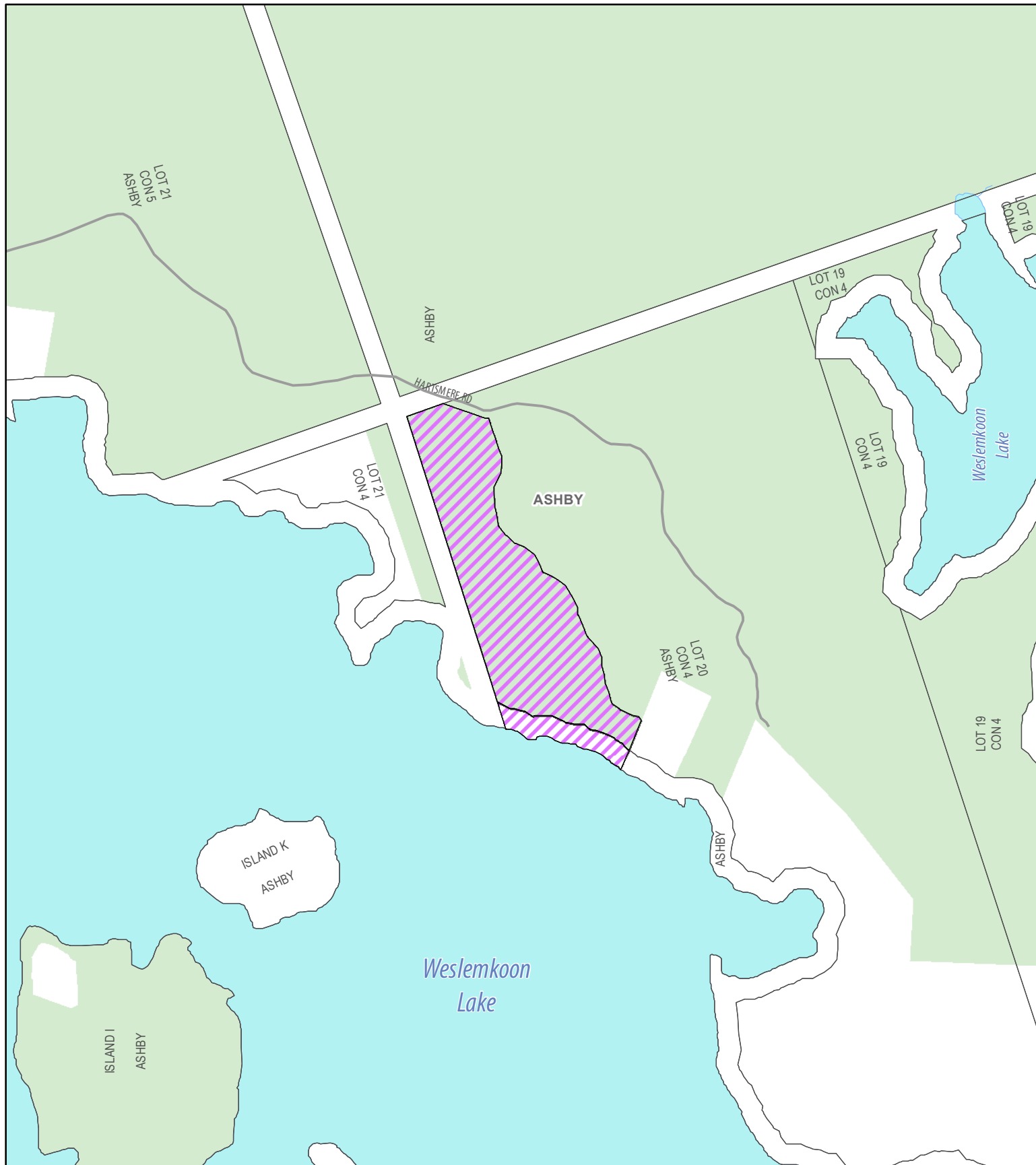


0 250 m


1:5,000

 Highway  
 Other Road  
 Crown Land




Do not rely on this map as being a precise indicator of routes, locations of features, or as a guide to navigation. This map may contain cartographic errors or omissions. Map data compiled from various sources. Datum: North American 1983 Projection: NAD 1983 UTM Zone 18N Published July 19, 2017



**Proposed Post-Transfer**  
**Parcel: 323**  
 County of Lennox and Addington, Township of Addington  
 Highlands

**Zoning**  
 Residential Limited

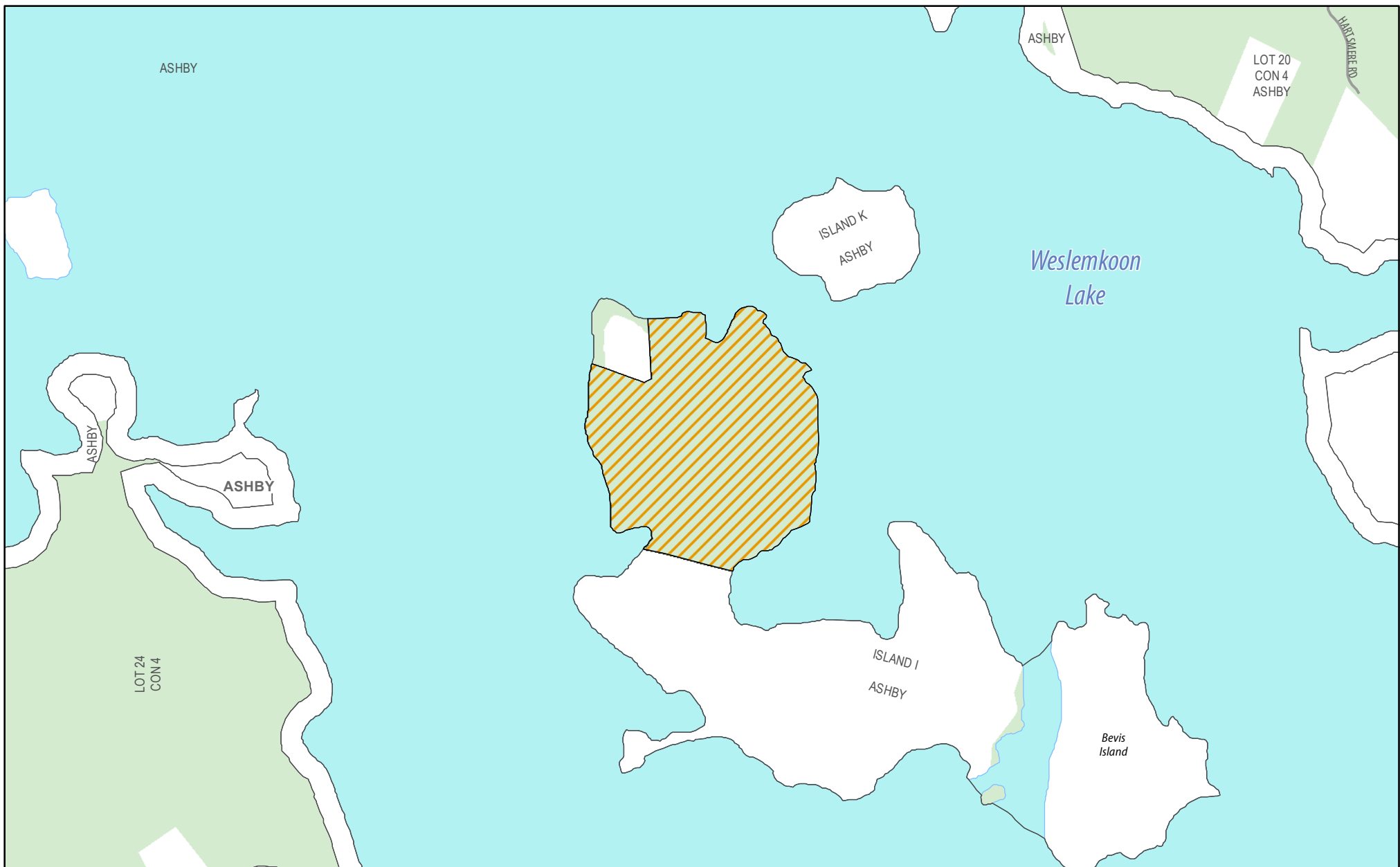
0 250 m  
 1:5,000

 Highway  
 Other Road  
 Crown Land


**DRAFT FOR  
 DISCUSSION  
 PURPOSES**






Do not rely on this map as being a precise indicator of routes, locations of features, or as a guide to navigation. This map may contain cartographic errors or omissions. Map data compiled from various sources. Datum: North American 1983 Projection: NAD 1983 UTM Zone 18N Published July 19, 2017



**Proposed Post-Transfer  
Parcel: 324  
County of Lennox and Addington**

**Official Plan Designation**  
 Rural Area

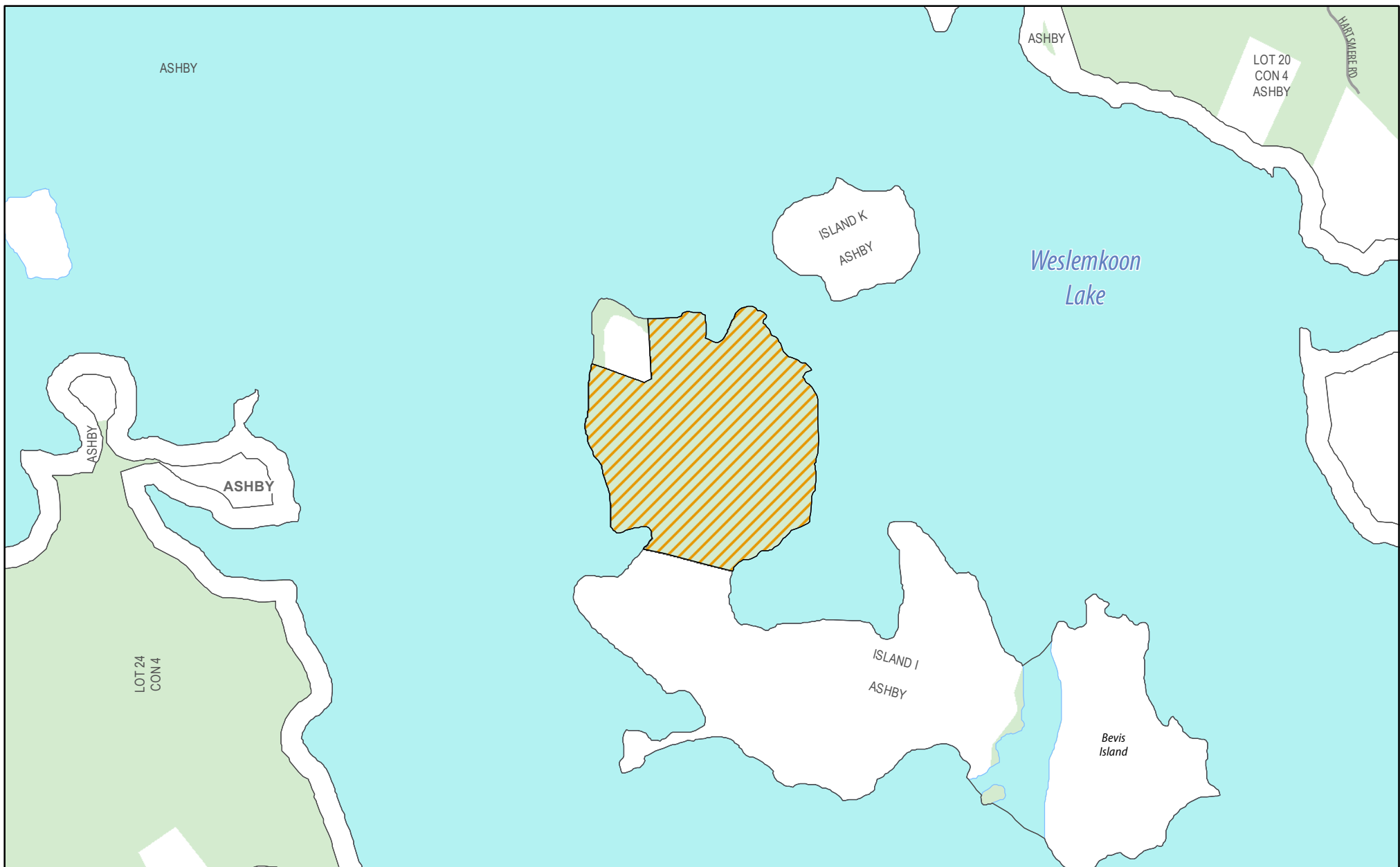
0 250 m  
 1:5,000

 Highway  
 Other Road  
 Crown Land

**DRAFT FOR  
DISCUSSION  
PURPOSES**



Do not rely on this map as being a precise indicator of routes, locations of features, or as a guide to navigation. This map may contain cartographic errors or omissions. Map data compiled from various sources. Datum: North American 1983 Projection: NAD 1983 UTM Zone 18N Published July 19, 2017



**Proposed Post-Transfer  
Parcel: 324**  
County of Lennox and Addington, Township of Addington Highlands

**Official Plan Designation**  
Rural Area

0 250 m  
1:5,000

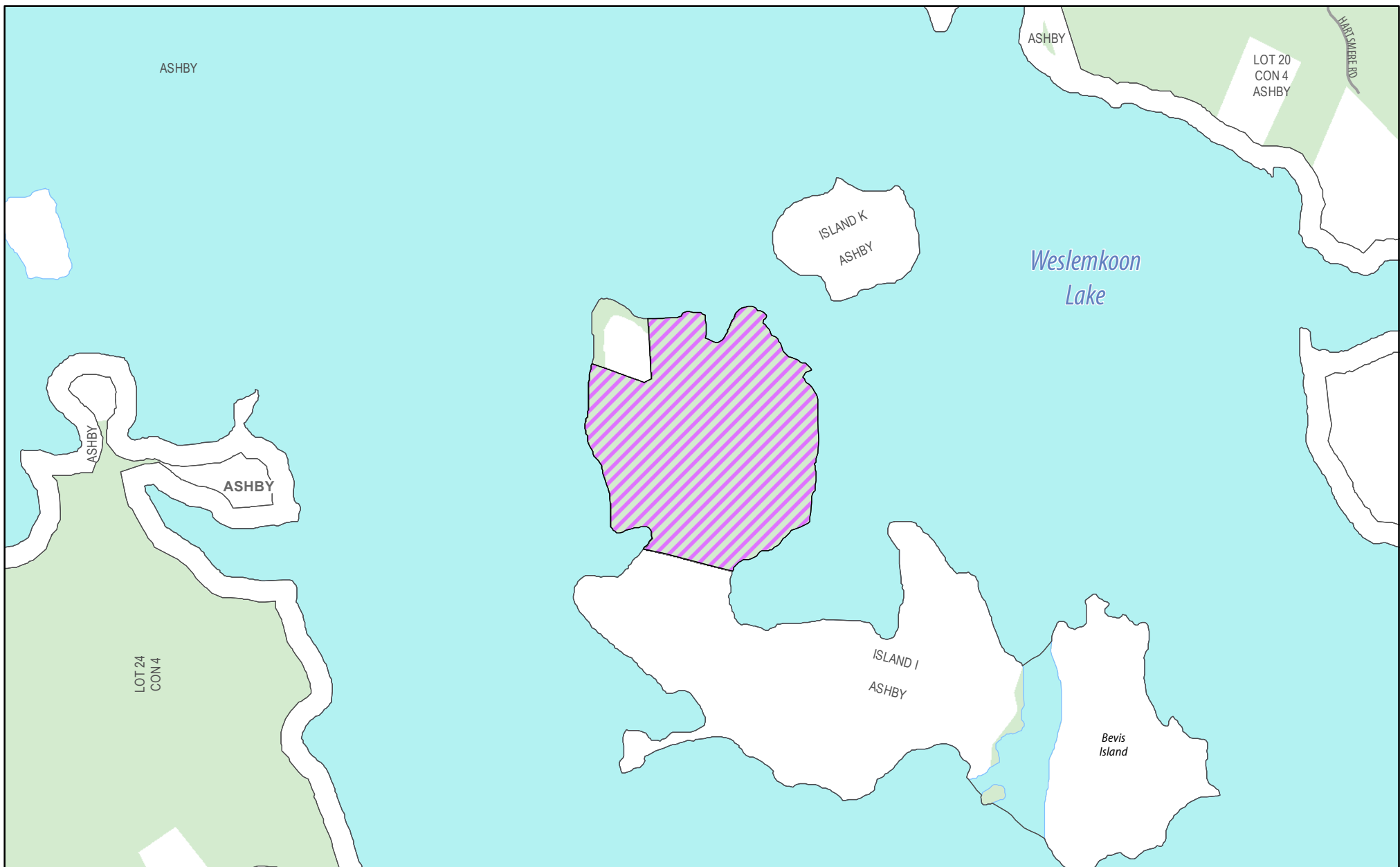
Highway  
Other Road  
Crown Land

**DRAFT FOR  
DISCUSSION  
PURPOSES**




Do not rely on this map as being a precise indicator of routes, locations of features, or as a guide to navigation. This map may contain cartographic errors or omissions. Map data compiled from various sources. Datum: North American 1983 Projection: NAD 1983 UTM Zone 18N Published July 19, 2017





**Proposed Post-Transfer  
Parcel: 324**  
County of Lennox and Addington, Township of Addington Highlands

**Zoning**  
 Residential Limited Service

0 250 m  
 1:5,000  
 Highway  
 Other Road  
 Crown Land

**DRAFT FOR  
DISCUSSION  
PURPOSES**



Do not rely on this map as being a precise indicator of routes, locations of features, or as a guide to navigation. This map may contain cartographic errors or omissions. Map data compiled from various sources. Datum: North American 1983 Projection: NAD 1983 UTM Zone 18N Published July 19, 2017