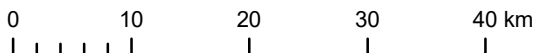


County of Hastings Index Map of Proposed Settlement Lands



1:640,000

- Proposed Settlement Lands
- Algonquin Interest on Crown Lands
- Proposed Provincial Park
- Algonquin Land Claim Settlement Boundary
- Provincial Park
- First Nation Reserve
- Federal Lands
- Crown Land
- Lower / Single Tier Municipal Boundary
- District / Upper Tier Municipal Boundary

DRAFT FOR
DISCUSSION
PURPOSES

Note: official plan designation and zoning will not apply to lands proposed for transfer that are located in an unincorporated areas.

This map is intended to be used for internal purposes only and is not to be distributed. Do not rely on it as being a precise indicator of routes, locations of features, or as a guide to navigation. This map may contain cartographic errors or omissions. Map data compiled from various sources. Datum: North American 1983 Projection: NAD 1983 UTM Zone 17N Published August 24, 2017



County of Hastings

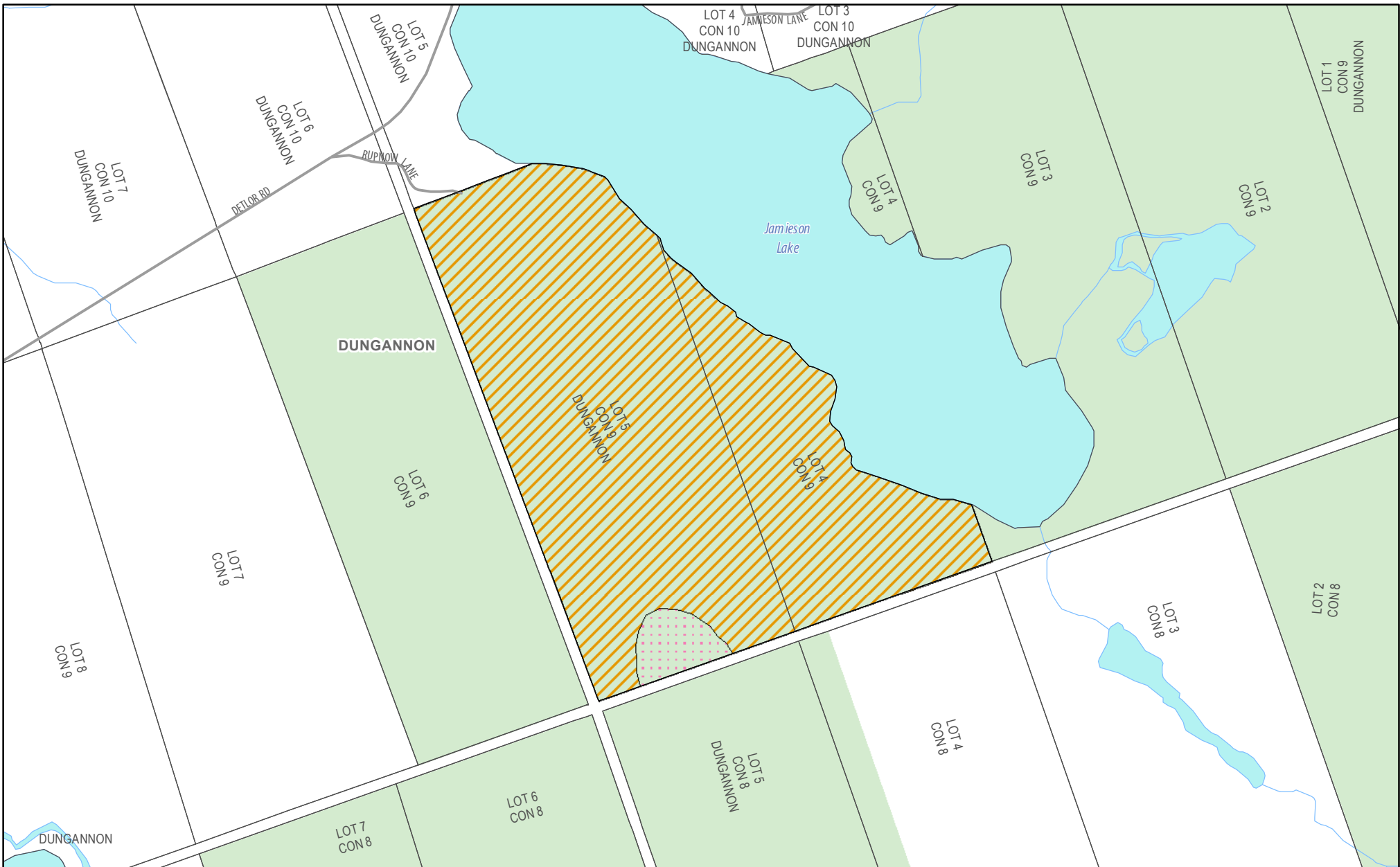
The chart identifies proposed official plan designations and zoning for each parcel. Since the Algonquin Land Claim negotiations are ongoing, the proposed settlement land selections may be subject to revision by the parties up until the final settlement agreement. Ontario and the Algonquins of Ontario are continuing to refine locations for the land selections including small acreage parcels to address local interests and considerations.

Parcel	Description	Municipality	Parcel Size (Ac)	In Effect Official Plan (OP) and Zoning Bylaw (ZB)	Proposed Official Plan Designation	Proposed Zoning
129T	Jamieson Lake	Bancroft	139	OP: Hastings County ZB: Bancroft	Rural, Environmental Protection	Rural, Environmental Protection
175	Fraser Lake	Carlow / Mayo	47	OP: Hastings County ZB: Carlow Mayo	Rural	Rural
355	Mayo Twp	Carlow / Mayo	5	OP: Hastings County ZB: Carlow Mayo	Rural	Rural
18	Highway 127 Papineau Creek Crown Land at Lots 2 and 3, Concession VII and VIII Twp. McClure	Hastings Highlands	1701	OP: Hastings County ZB: Hastings Highlands	Rural, Environmental Protection, Extractive (Reserve)	Marginal Agriculture, Environmental Protection, Waterfront Residential
19	Baptiste Lake - Hay Bay	Hastings Highlands	141	OP: Hastings County ZB: Hastings Highlands	Rural	Marginal Agriculture
20	Salmon Trout Lake Crown Lands Pt. Lots 15 and 16, Concession IX and X, Monteagle Twp.	Hastings Highlands	128	OP: Hastings County ZB: Hastings Highlands	Rural	Marginal Agriculture, Environmental Protection

*Indicates parcel crosses multiple municipal boundaries August 26, 2017

Parcel	Description	Municipality	Parcel Size (Ac)	In Effect Official Plan (OP) and Zoning Bylaw (ZB)	Proposed Official Plan Designation	Proposed Zoning
22E	Hamilton Lake and Lighthouse Lake.	Hastings Highlands	879	OP: Hastings County ZB: Hastings Highlands	Rural, Environmental Protection, Significant Wetland	Marginal Agriculture, Environmental Protection, Environmental Protection Wetland
*60B	Mount Madawaska Radcliffe, Kamaniskeg Lake and Ski Island included as Nation Lands selection	Madawaska Valley & Hastings Highlands	2174	OP: Hastings County ZB: Hastings Highlands	Rural	Limited Service Residential Island, Marginal Agricultural
121C	Cardwell Lake Area	Hastings Highlands	56	OP: Hastings County ZB: Hastings Highlands	Rural, Extractive (Reserve)	Marginal Agriculture, Environmental Protection, Waterfront Residential
125	Maple Leaf Area	Hastings Highlands	37	OP: Hastings County ZB: Hastings Highlands	Rural	Marginal Agriculture

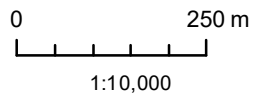
*Indicates parcel crosses multiple municipal boundaries August 26, 2017






**Proposed Post-Transfer
Parcel: 129T
County of Hastings, Town of Bancroft**

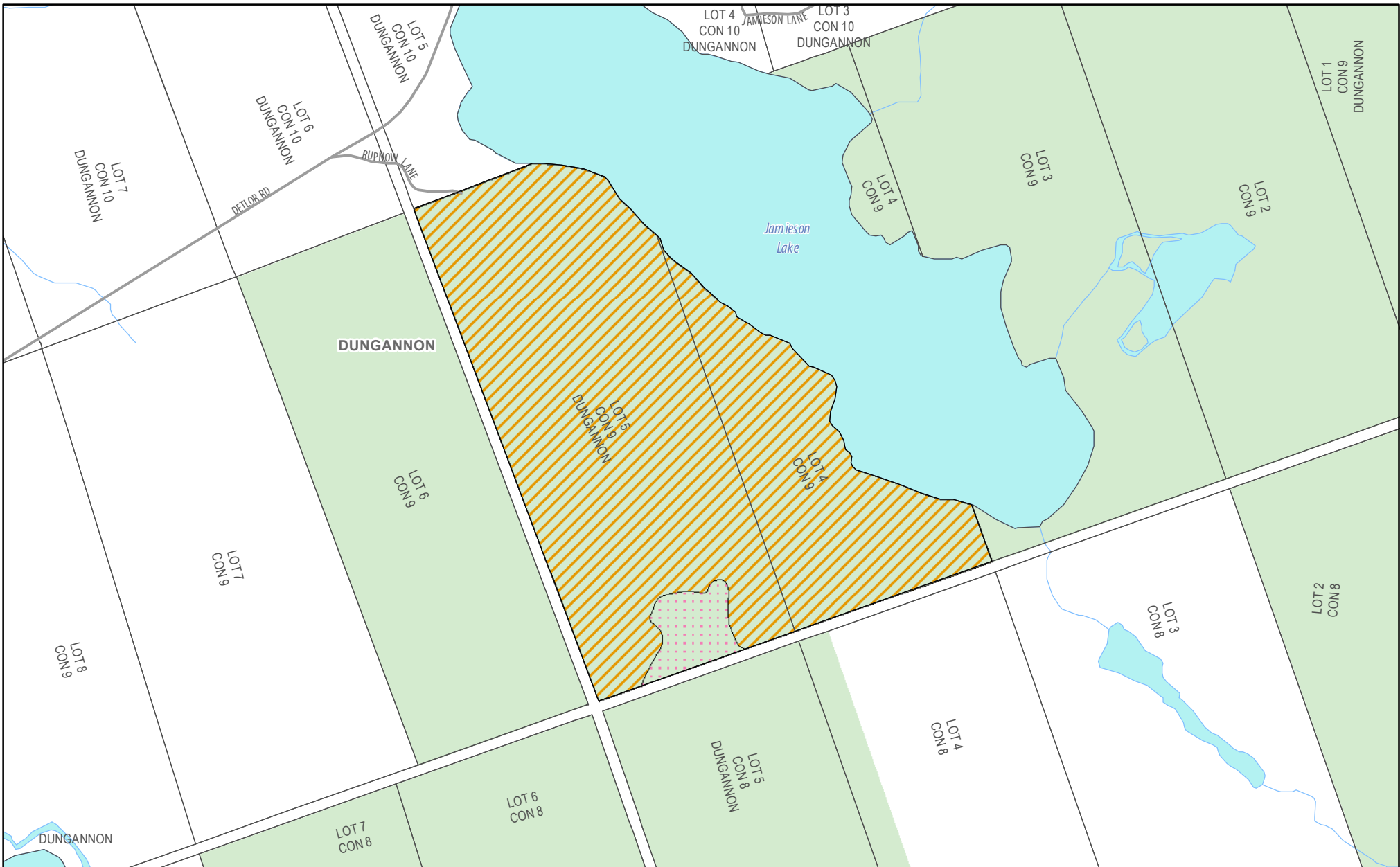
Official Plan Designation
 Environmental Protection
 Rural

**DRAFT FOR
DISCUSSION
PURPOSES**





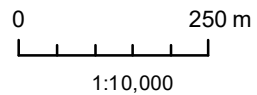
 Highway
 Other Road
 Crown Land




Do not rely on this map as being a precise indicator of routes, locations of features, or as a guide to navigation. This map may contain cartographic errors or omissions. Map data compiled from various sources. Datum: North American 1983 Projection: NAD 1983 UTM Zone 18N Published July 19, 2017



**Proposed Post-Transfer
Parcel: 129T
County of Hastings, Town of Bancroft**

Zoning
 Environmental Protection
 Rural

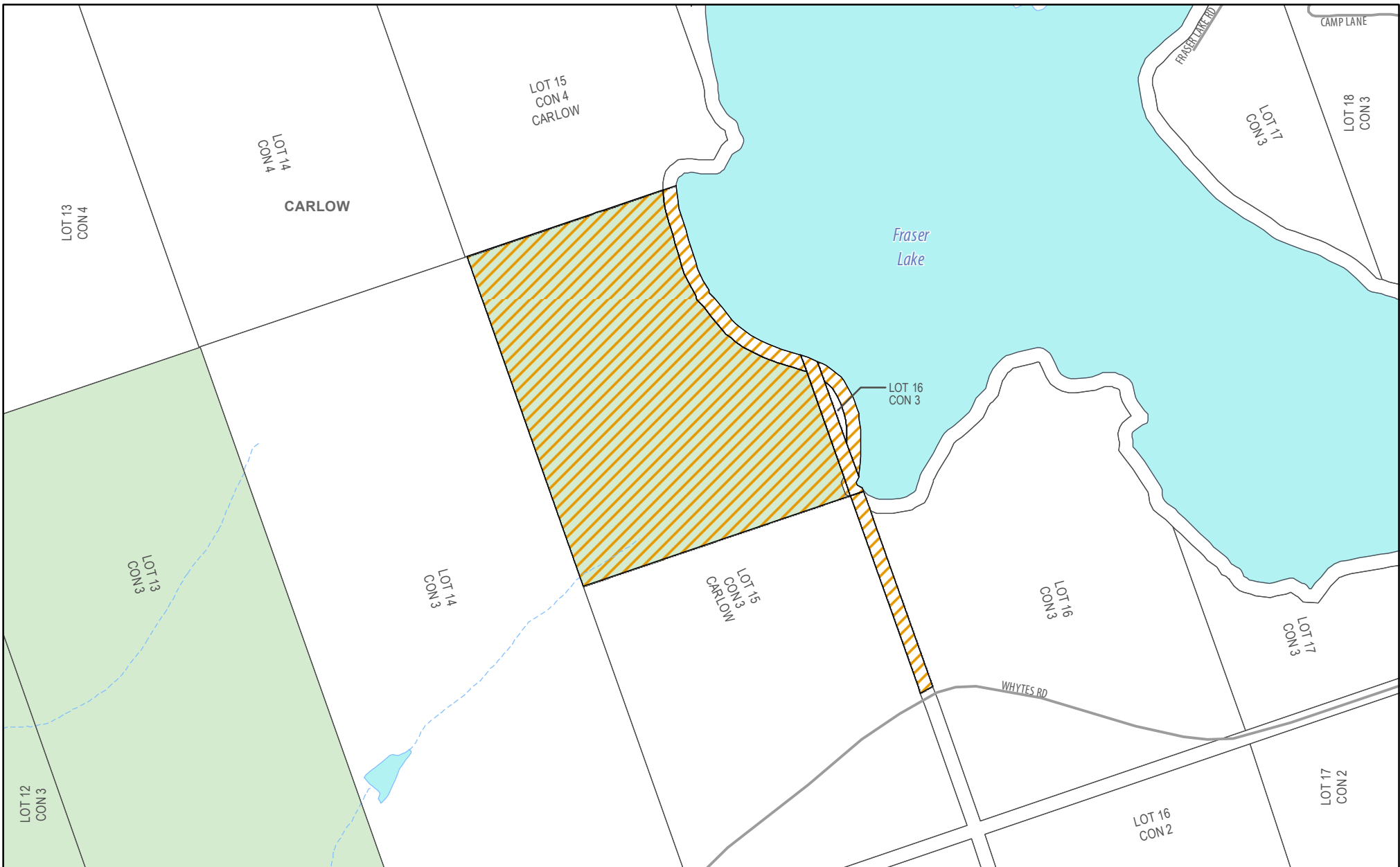


 Highway
 Other Road
 Crown Land


**DRAFT FOR
DISCUSSION
PURPOSES**




Do not rely on this map as being a precise indicator of routes, locations of features, or as a guide to navigation. This map may contain cartographic errors or omissions. Map data compiled from various sources. Datum: North American 1983 Projection: NAD 1983 UTM Zone 18N Published July 19, 2017





**Proposed Post-Transfer
Parcel: 175
County of Hastings, Township of Carlow/Mayo**

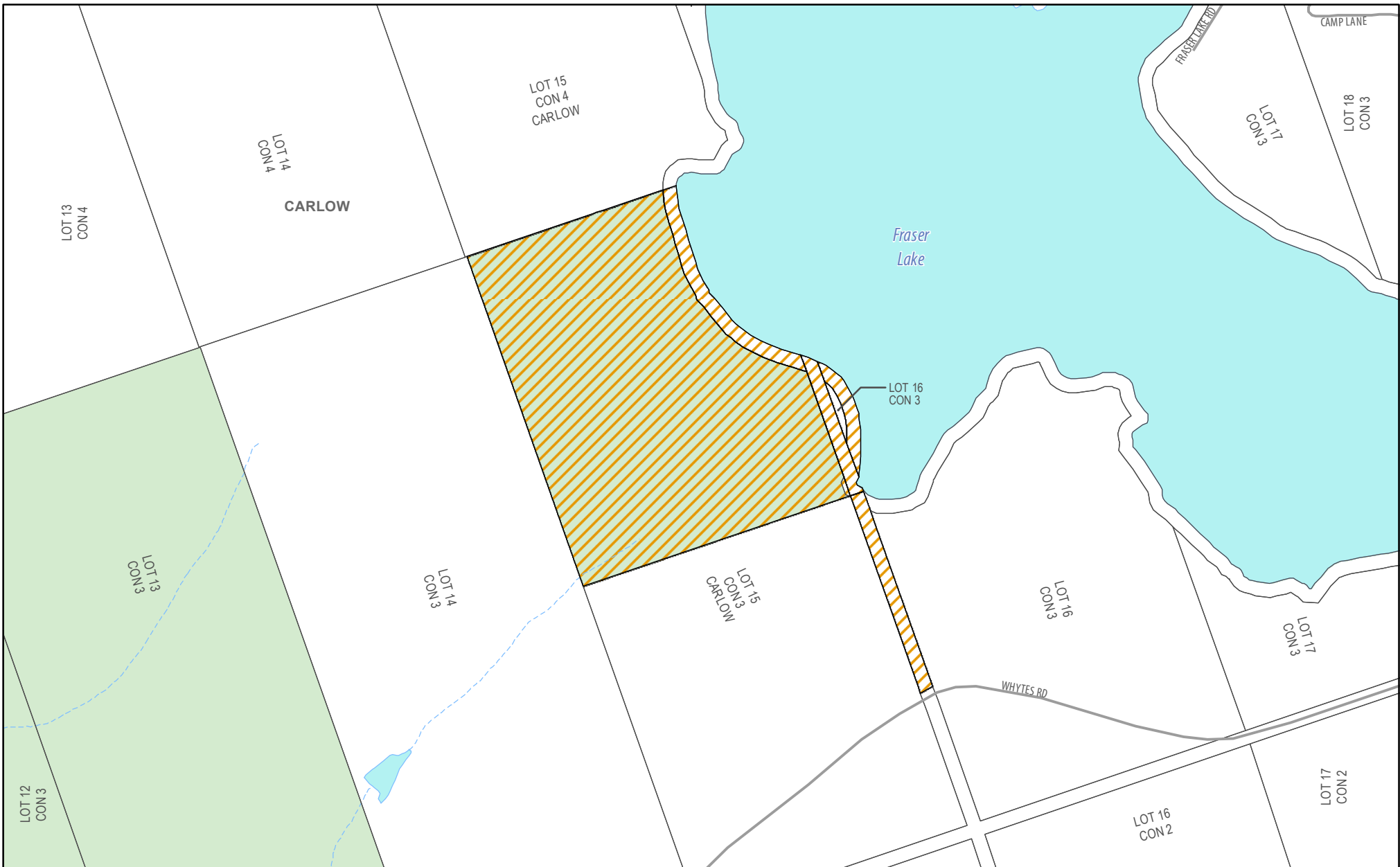
Official Plan Designation
 Rural

**DRAFT FOR
DISCUSSION
PURPOSES**



-  Highway
-  Other Road
-  Crown Land


Do not rely on this map as being a precise indicator of routes, locations of features, or as a guide to navigation. This map may contain cartographic errors or omissions. Map data compiled from various sources. Datum: North American 1983 Projection: NAD 1983 UTM Zone 18N Published July 19, 2017






**Proposed Post-Transfer
Parcel: 175
County of Hastings, Township of Carlow/Mayo**

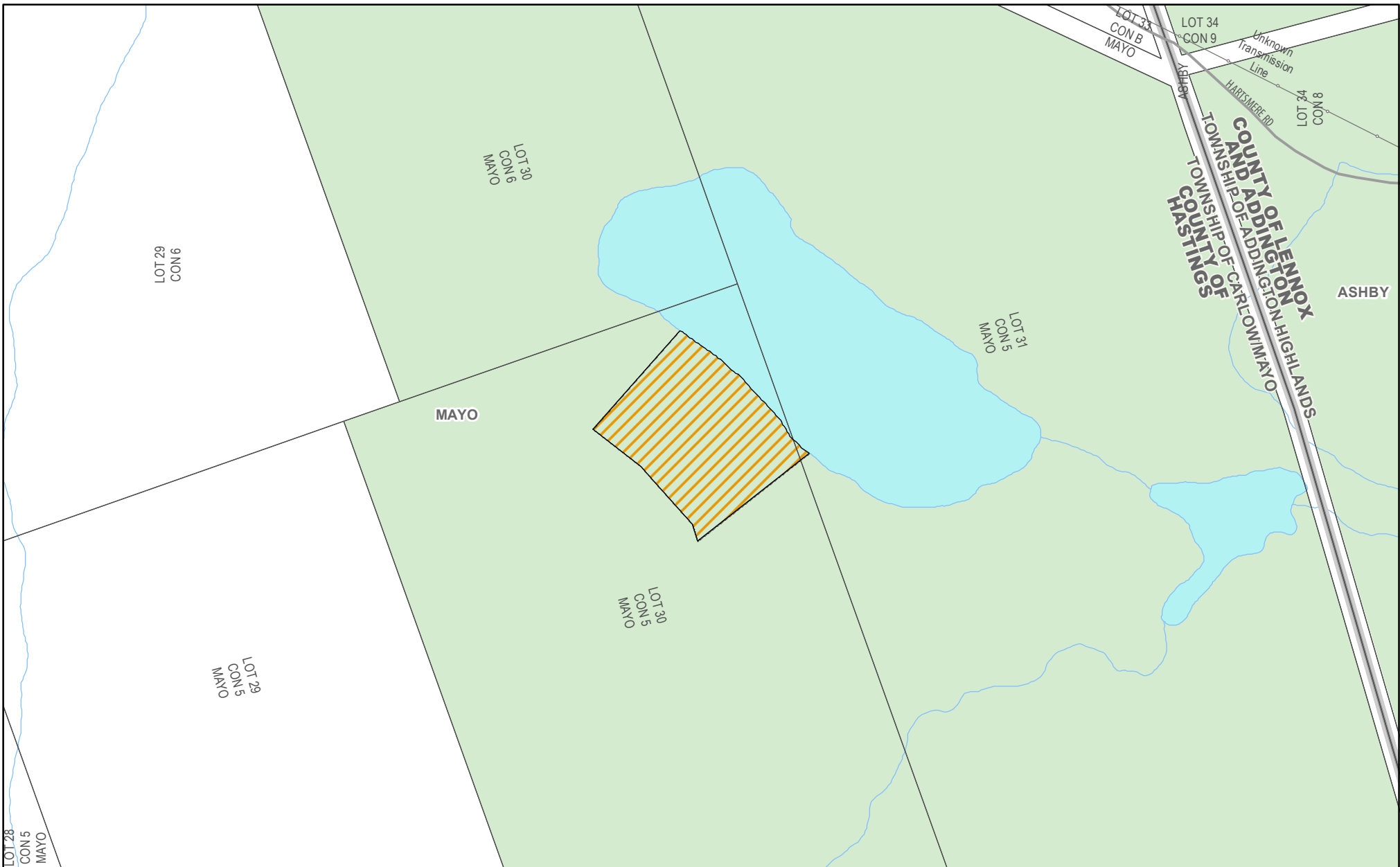
Zoning
 Rural

**DRAFT FOR
DISCUSSION
PURPOSES**




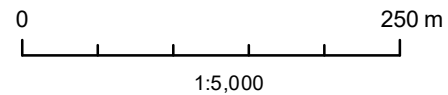
 Highway
 Other Road
 Crown Land




Do not rely on this map as being a precise indicator of routes, locations of features, or as a guide to navigation. This map may contain cartographic errors or omissions. Map data compiled from various sources. Datum: North American 1983 Projection: NAD 1983 UTM Zone 18N Published July 19, 2017



**Proposed Post-Transfer
Parcel: 355
County of Hastings, Township of Carlow/Mayo**

Official Plan Designation
 Rural

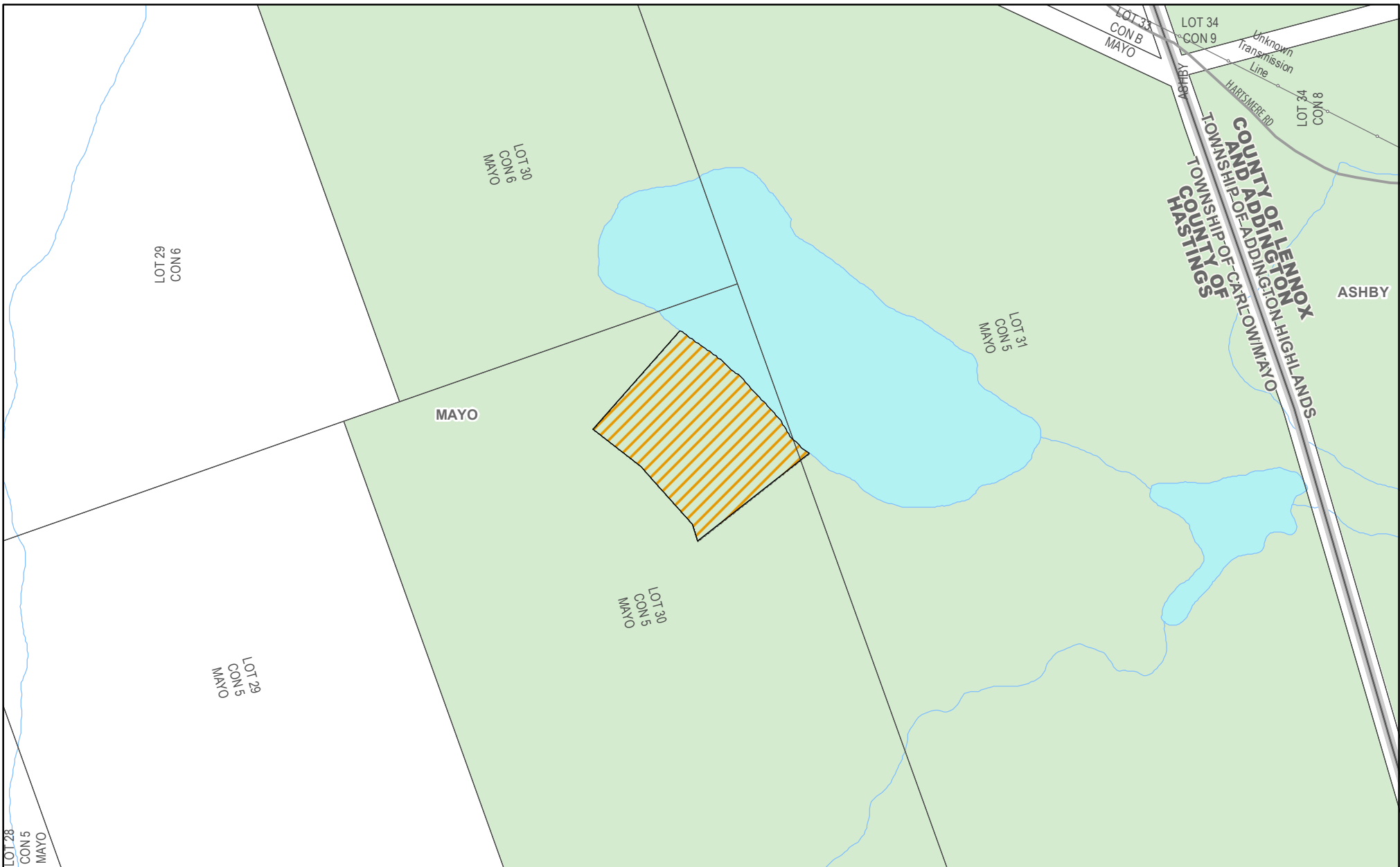


-  Highway
-  Other Road
-  Crown Land

**DRAFT FOR
DISCUSSION
PURPOSES**

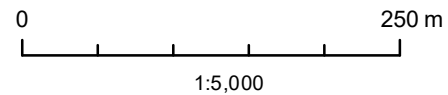





Do not rely on this map as being a precise indicator of routes, locations of features, or as a guide to navigation. This map may contain cartographic errors or omissions. Map data compiled from various sources. Datum: North American 1983 Projection: NAD 1983 UTM Zone 18N Published July 19, 2017



**Proposed Post-Transfer
Parcel: 355
County of Hastings, Township of Carlow/Mayo**

Zoning
 Rural

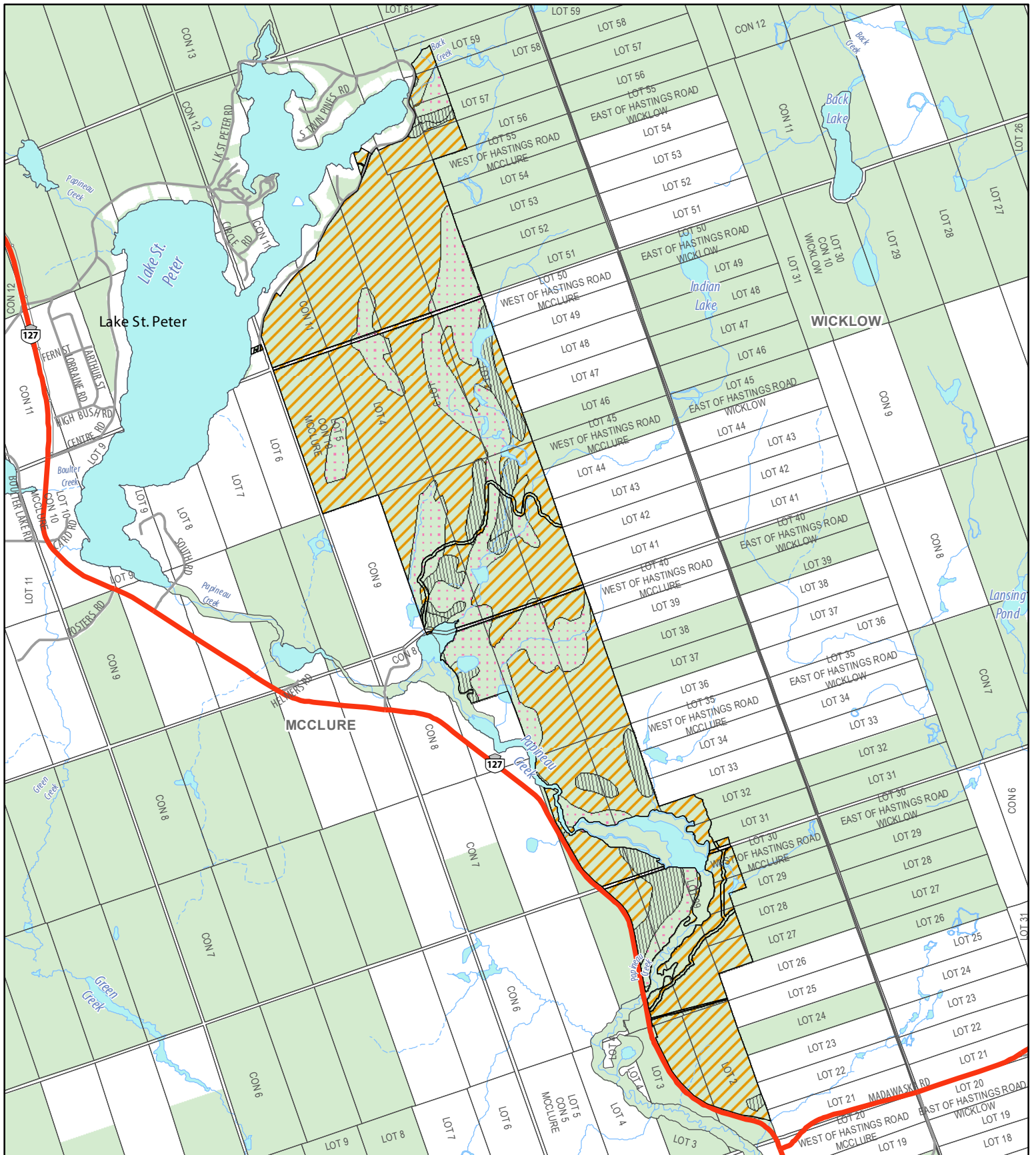


-  Highway
-  Other Road
-  Crown Land

**DRAFT FOR
DISCUSSION
PURPOSES**



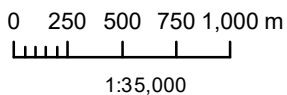
Do not rely on this map as being a precise indicator of routes, locations of features, or as a guide to navigation. This map may contain cartographic errors or omissions. Map data compiled from various sources. Datum: North American 1983 Projection: NAD 1983 UTM Zone 18N Published July 19, 2017



Proposed Post-Transfer Parcel: 18
 County of Hastings, Municipality of Hastings Highlands

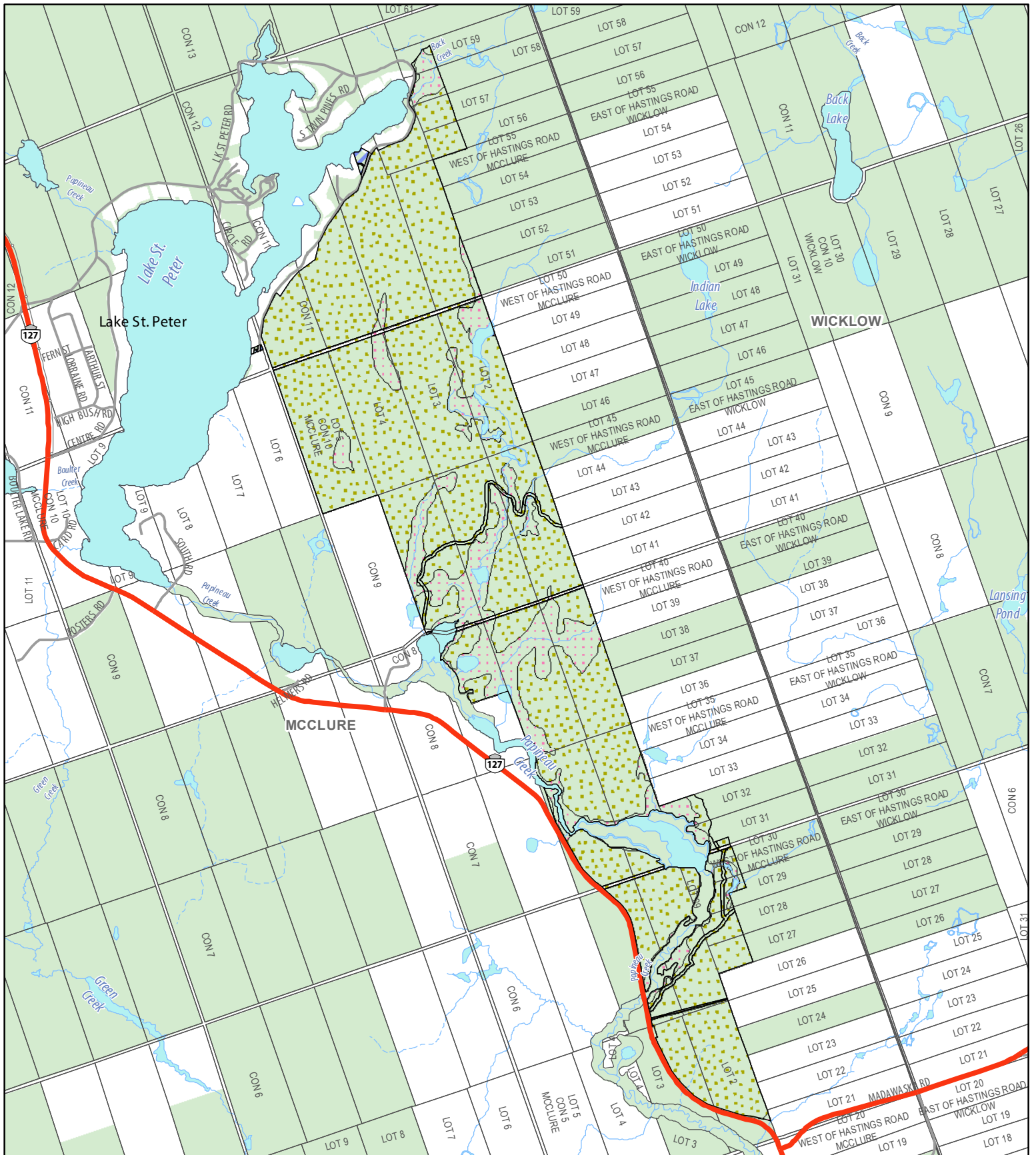
- Official Plan Designation**
- Environmental Protection
 - Extractive (Reserve)
 - Rural

DRAFT FOR DISCUSSION PURPOSES



- Highway
- Other Road
- Crown Land

Do not rely on this map as being a precise indicator of routes, locations of features, or as a guide to navigation. This map may contain cartographic errors or omissions. Map data compiled from various sources. Datum: North American 1983 Projection: NAD 1983 UTM Zone 18N Published July 19, 2017



**Proposed Post-Transfer
Parcel: 18
County of Hastings, Municipality of Hastings Highlands**

- Zoning**
- Environmental Protection
 - Marginal Agriculture
 - Waterfront Residential

**DRAFT FOR
DISCUSSION
PURPOSES**



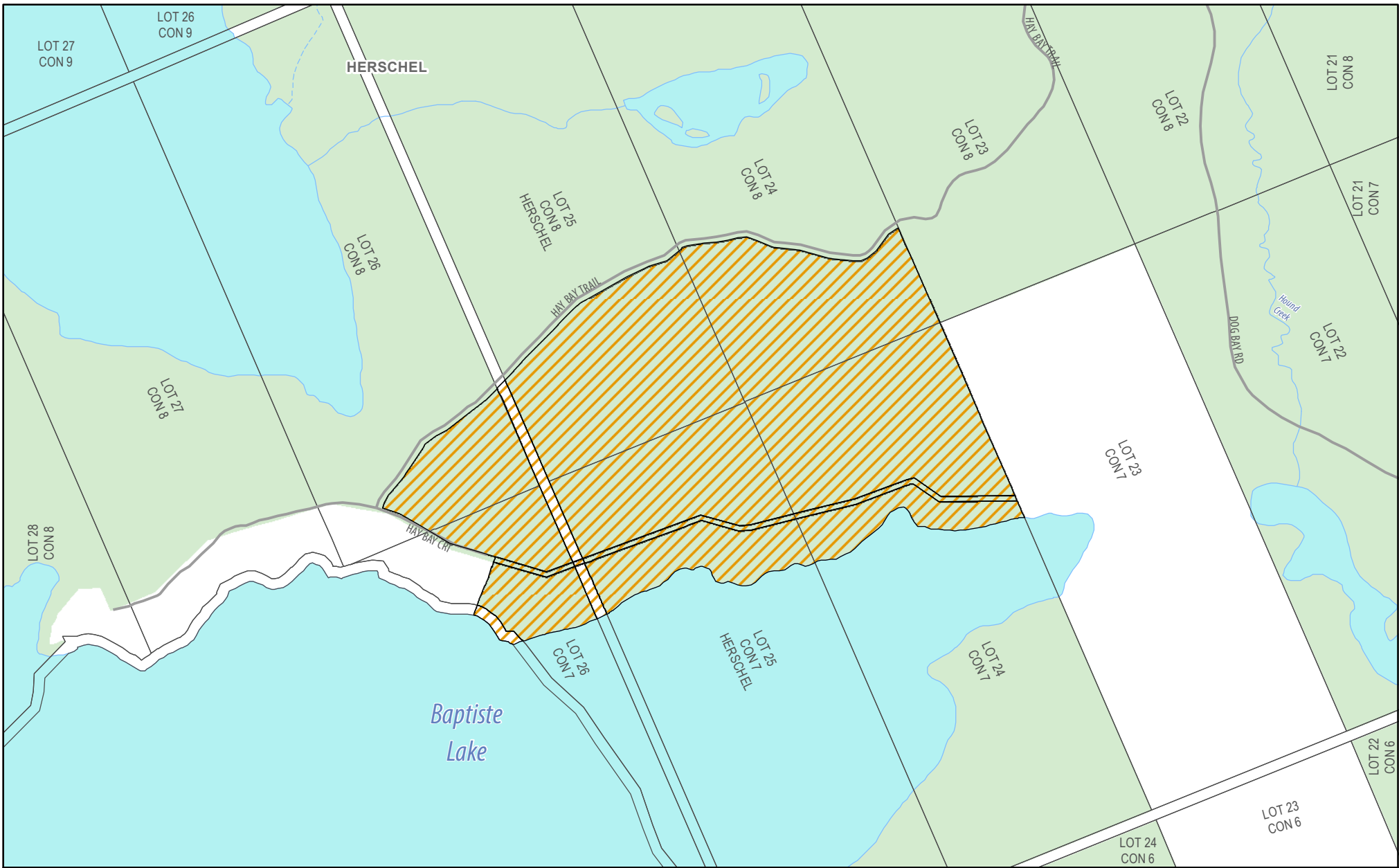
0 250 500 750 1,000 m



1:35,000

- Highway
- Other Road
- Crown Land

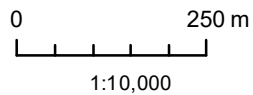
Do not rely on this map as being a precise indicator of routes, locations of features, or as a guide to navigation. This map may contain cartographic errors or omissions. Map data compiled from various sources. Datum: North American 1983 Projection: NAD 1983 UTM Zone 18N Published July 19, 2017




**Proposed Post-Transfer
Parcel: 19
County of Hastings, Municipality of Hastings Highlands**

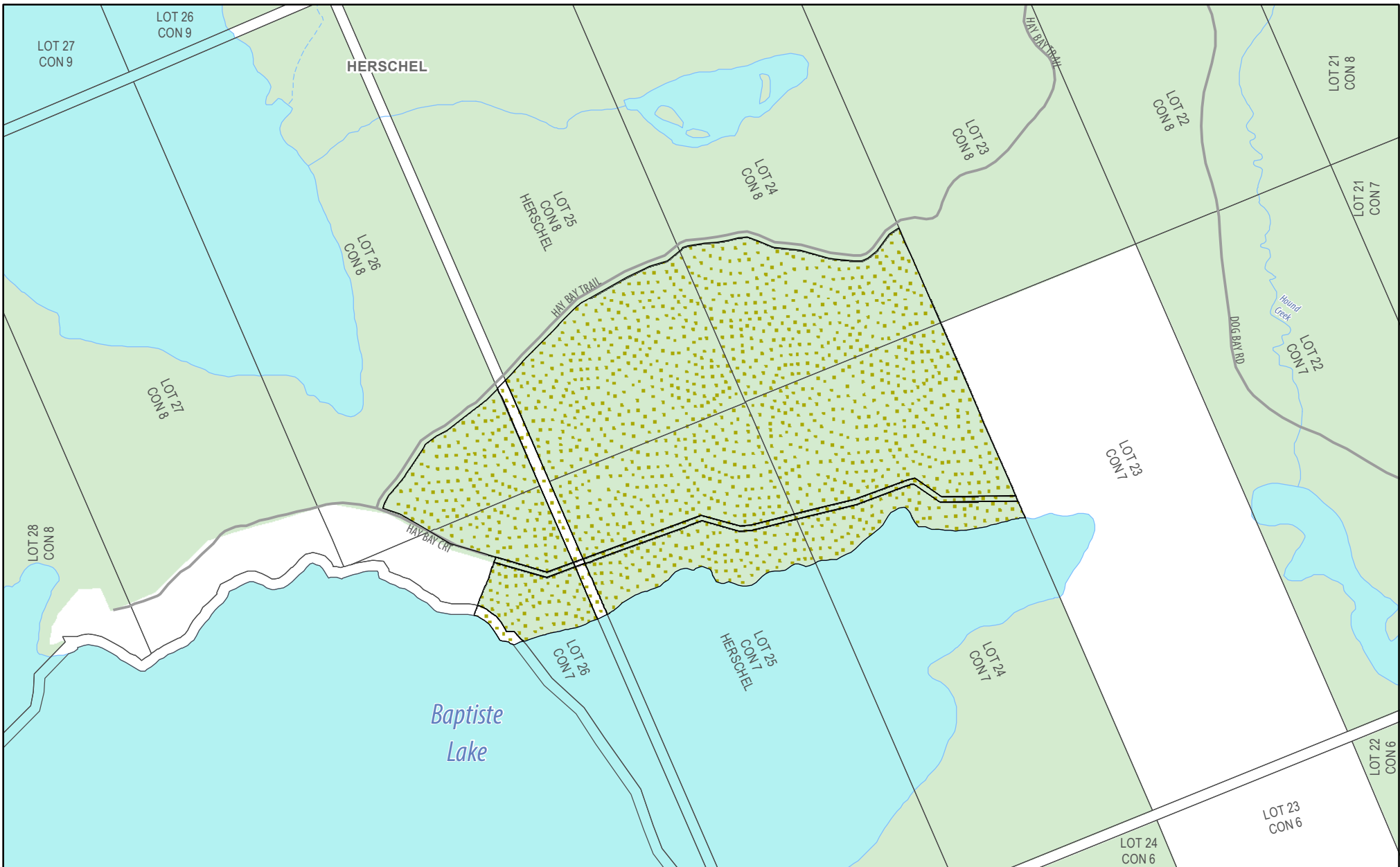
Official Plan Designation
 Rural

**DRAFT FOR
DISCUSSION
PURPOSES**





-  Highway
-  Other Road
-  Crown Land




Do not rely on this map as being a precise indicator of routes, locations of features, or as a guide to navigation. This map may contain cartographic errors or omissions. Map data compiled from various sources. Datum: North American 1983 Projection: NAD 1983 UTM Zone 17N Published July 19, 2017



**Proposed Post-Transfer
Parcel: 19
County of Hastings, Municipality of Hastings Highlands**

Zoning
 Marginal Agriculture

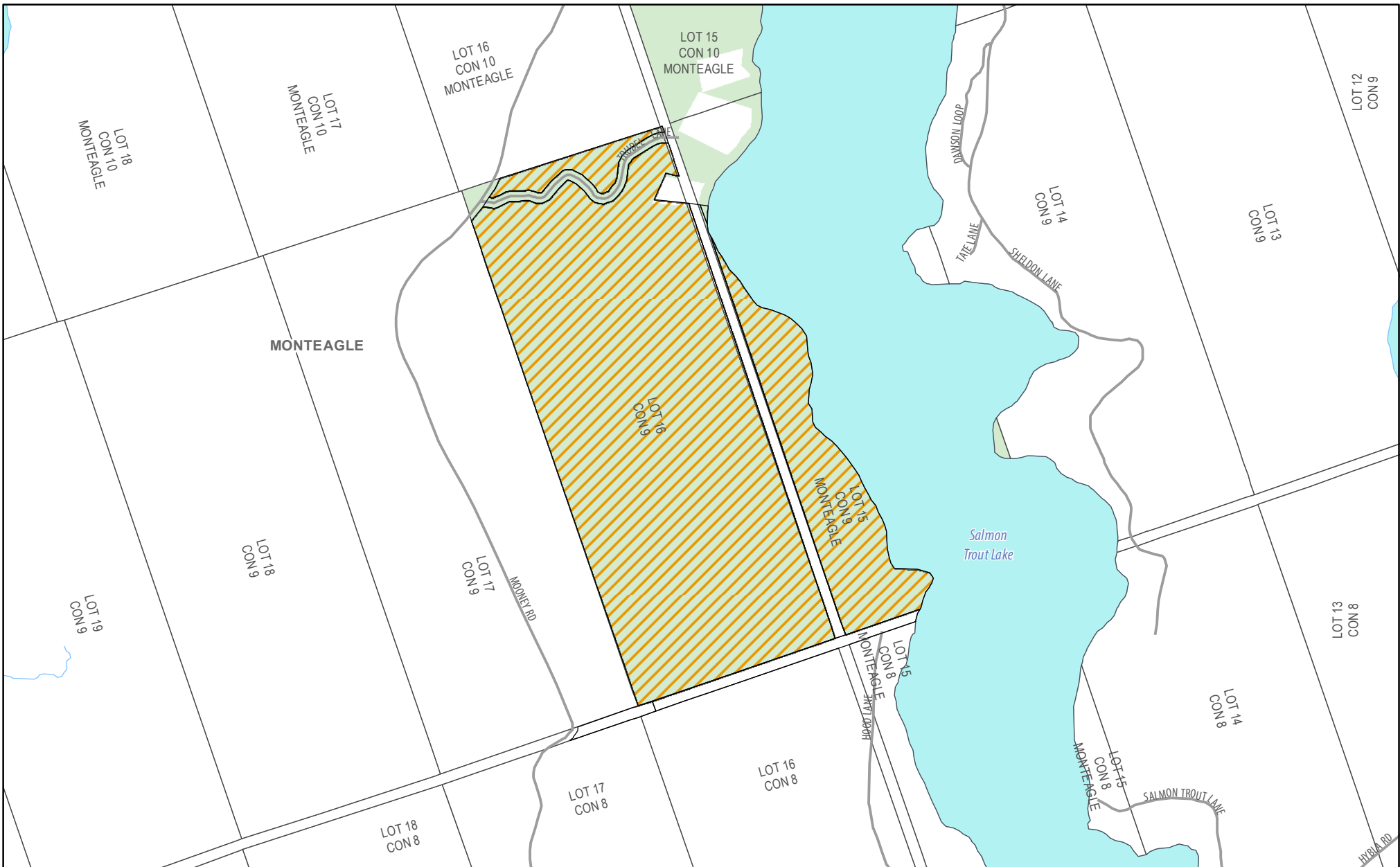


-  Highway
-  Other Road
-  Crown Land


**DRAFT FOR
DISCUSSION
PURPOSES**




Do not rely on this map as being a precise indicator of routes, locations of features, or as a guide to navigation. This map may contain cartographic errors or omissions. Map data compiled from various sources. Datum: North American 1983 Projection: NAD 1983 UTM Zone 17N Published July 19, 2017





Proposed Post-Transfer Parcel: 20
 County of Hastings, Municipality of Hastings Highlands

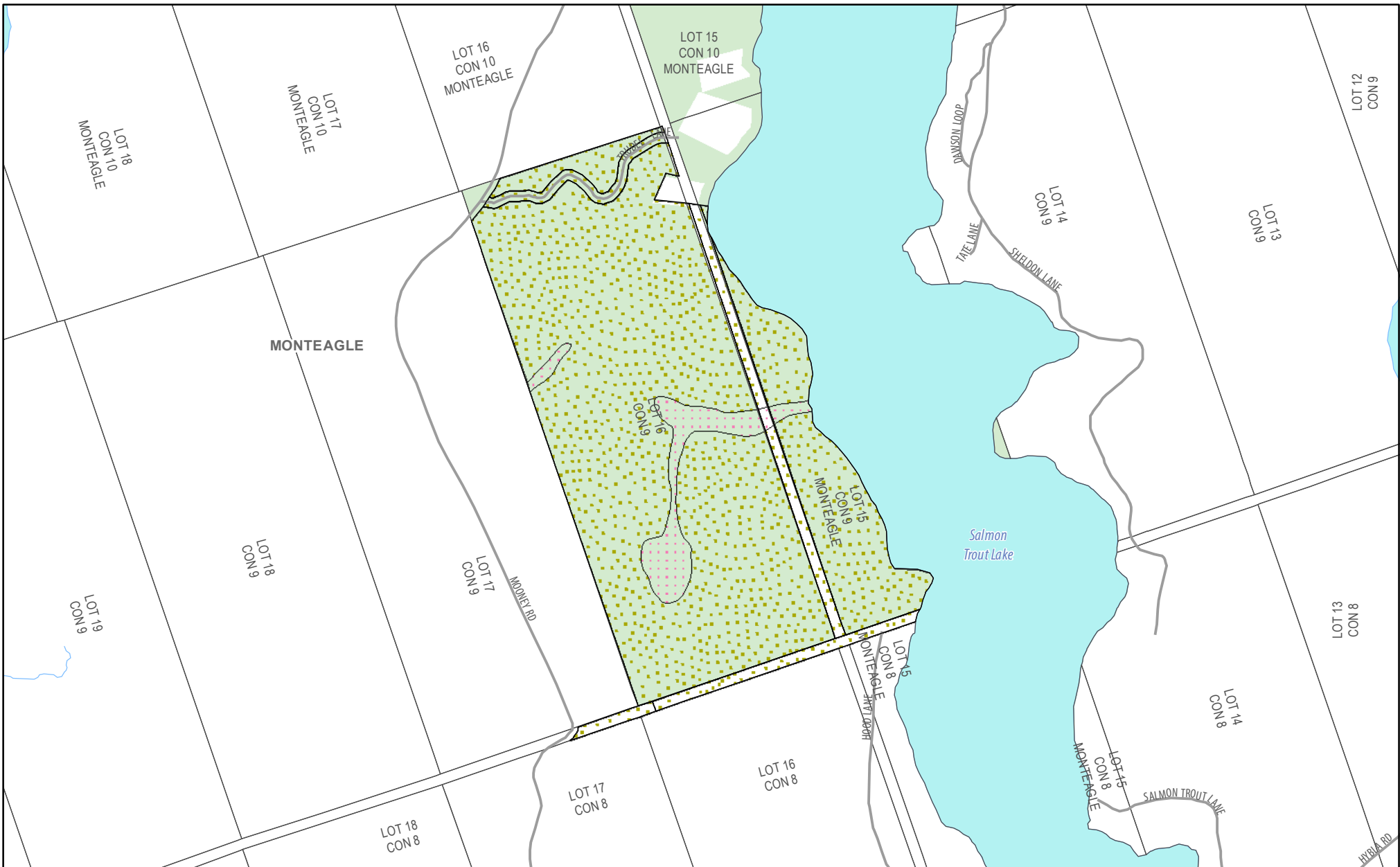
Official Plan Designation
 Rural

DRAFT FOR DISCUSSION PURPOSES



-  Highway
-  Other Road
-  Crown Land

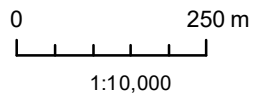
Do not rely on this map as being a precise indicator of routes, locations of features, or as a guide to navigation. This map may contain cartographic errors or omissions. Map data compiled from various sources. Datum: North American 1983 Projection: NAD 1983 UTM Zone 18N Published July 19, 2017



**Proposed Post-Transfer
Parcel: 20
County of Hastings, Municipality of Hastings Highlands**

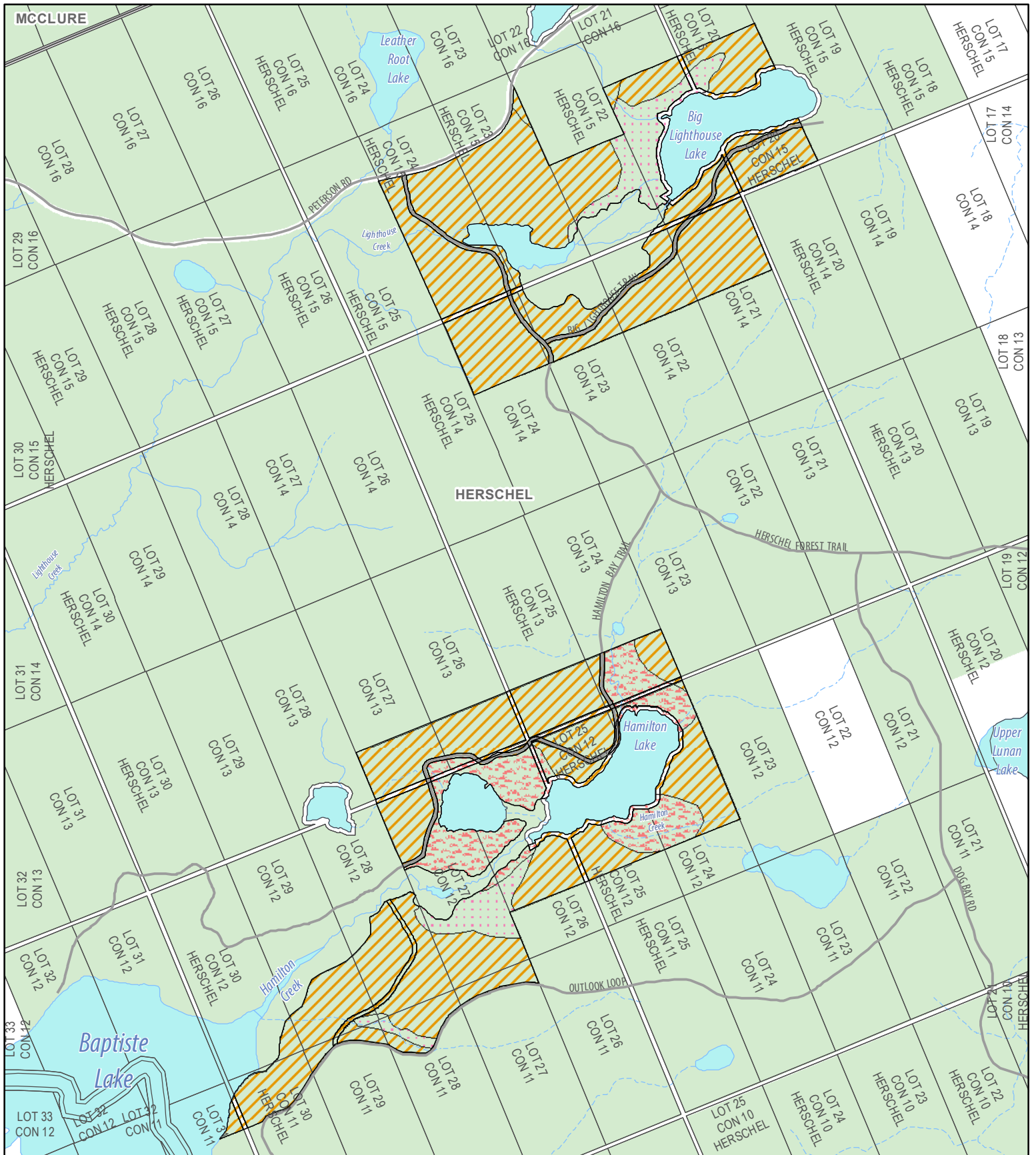
- Zoning**
- Environmental Protection
 - Marginal Agriculture

**DRAFT FOR
DISCUSSION
PURPOSES**



- Highway
- Other Road
- Crown Land

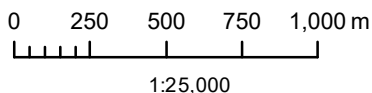
Do not rely on this map as being a precise indicator of routes, locations of features, or as a guide to navigation. This map may contain cartographic errors or omissions. Map data compiled from various sources. Datum: North American 1983 Projection: NAD 1983 UTM Zone 18N Published July 19, 2017






Proposed Post-Transfer Parcel: 22E
 County of Hastings, Municipality of Hastings Highlands

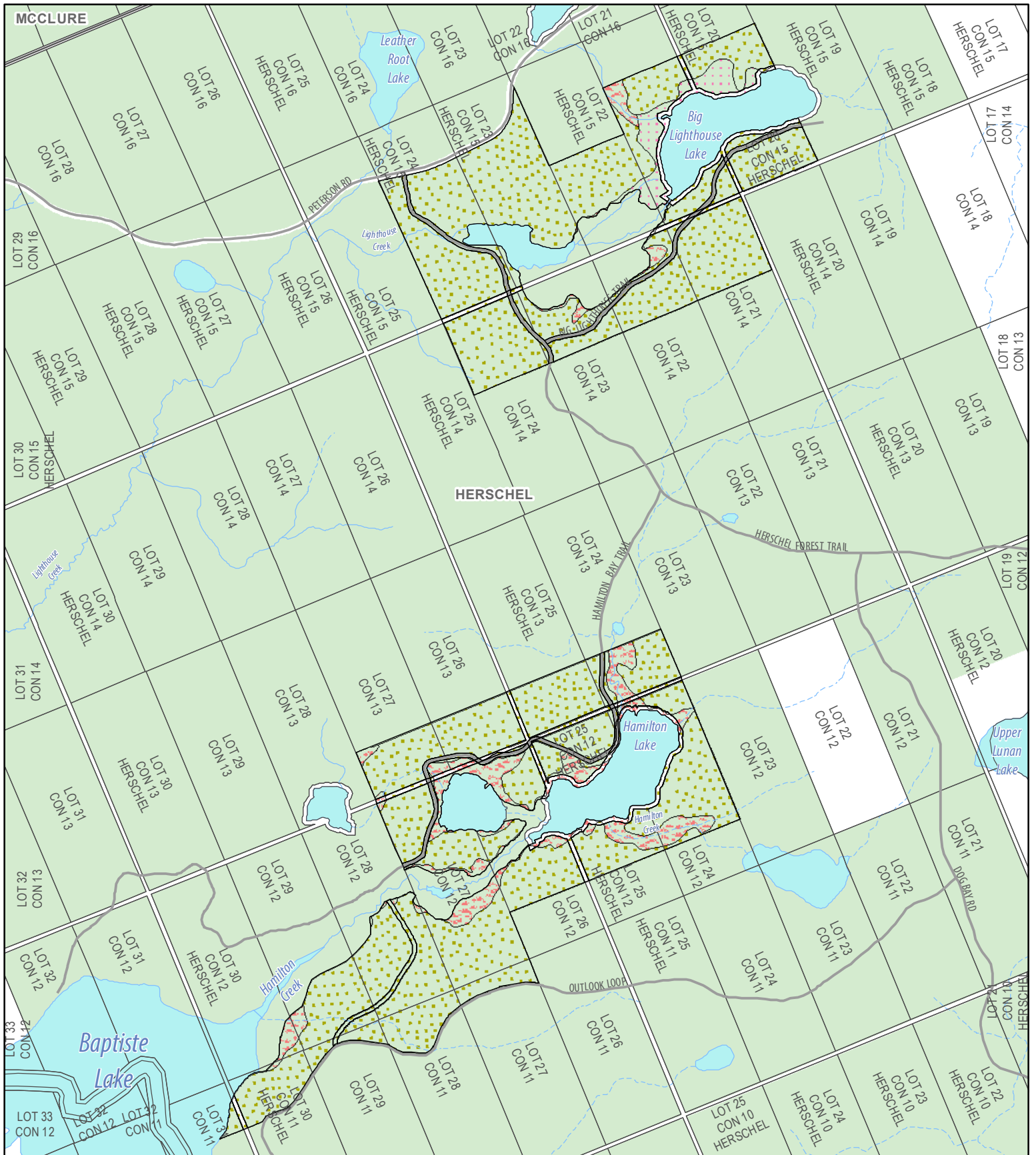
- Official Plan Designation**
-  Environmental Protection
 -  Rural
 -  Significant Wetland

DRAFT FOR DISCUSSION PURPOSES



-  Highway
-  Other Road
-  Crown Land

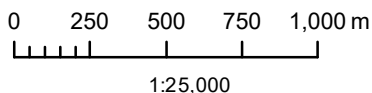
Do not rely on this map as being a precise indicator of routes, locations of features, or as a guide to navigation. This map may contain cartographic errors or omissions. Map data compiled from various sources. Datum: North American 1983 Projection: NAD 1983 UTM Zone 17N Published July 19, 2017



**Proposed Post-Transfer
Parcel: 22E
County of Hastings, Municipality of Hastings Highlands**

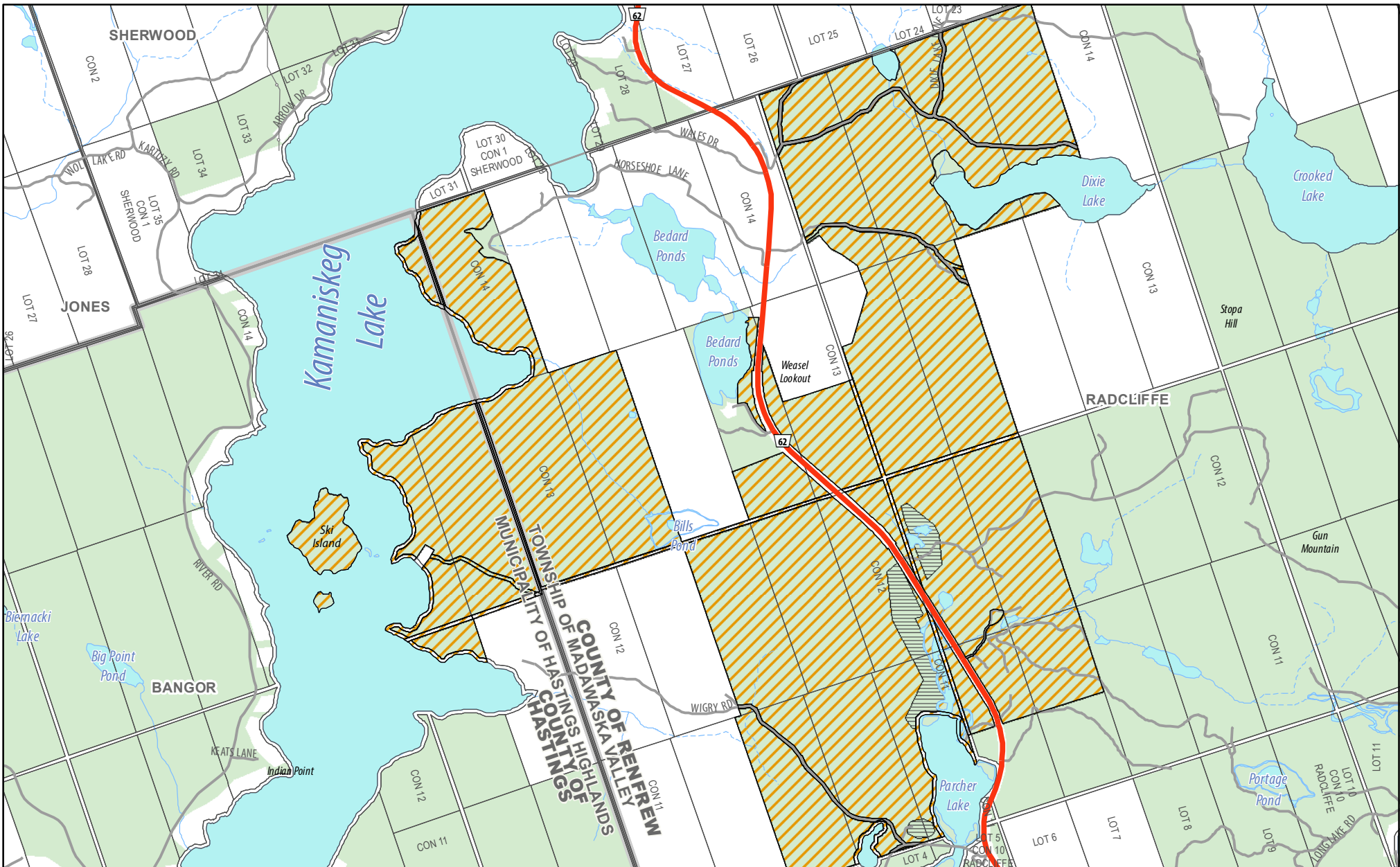
- Zoning**
- Environmental Protection
 - Environmental Protection Wetland
 - Marginal Agriculture

**DRAFT FOR
DISCUSSION
PURPOSES**





- Highway
- Other Road
- Crown Land

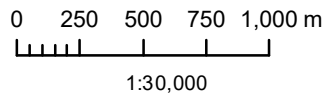
Do not rely on this map as being a precise indicator of routes, locations of features, or as a guide to navigation. This map may contain cartographic errors or omissions. Map data compiled from various sources. Datum: North American 1983 Projection: NAD 1983 UTM Zone 17N Published July 19, 2017




**Proposed Post-Transfer
Parcel: 60B
County of Hastings, Municipality of Hastings Highlands**

Official Plan Designation

-  Mineral Aggregate
-  Rural

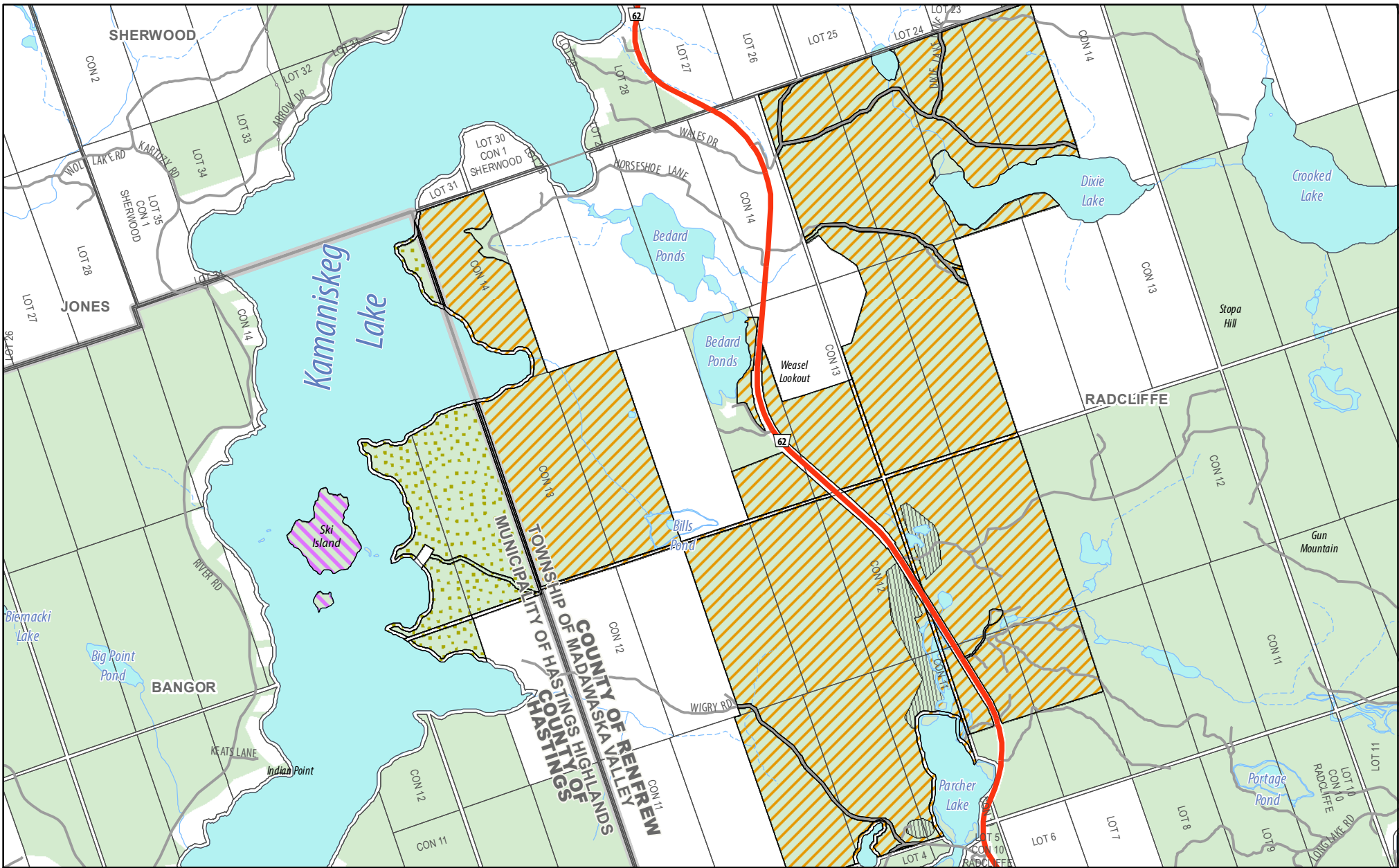


-  Highway
-  Other Road
-  Crown Land

**DRAFT FOR
DISCUSSION
PURPOSES**

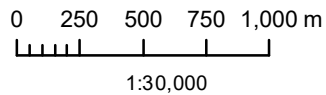





Do not rely on this map as being a precise indicator of routes, locations of features, or as a guide to navigation. This map may contain cartographic errors or omissions. Map data compiled from various sources. Datum: North American 1983 Projection: NAD 1983 UTM Zone 18N Published July 19, 2017



**Proposed Post-Transfer
Parcel: 60B
County of Hastings, Municipality of Hastings Highlands**

- Zoning**
-  Extractive Industrial
 -  Limited Service Residential Island
 -  Marginal Agriculture
 -  Rural

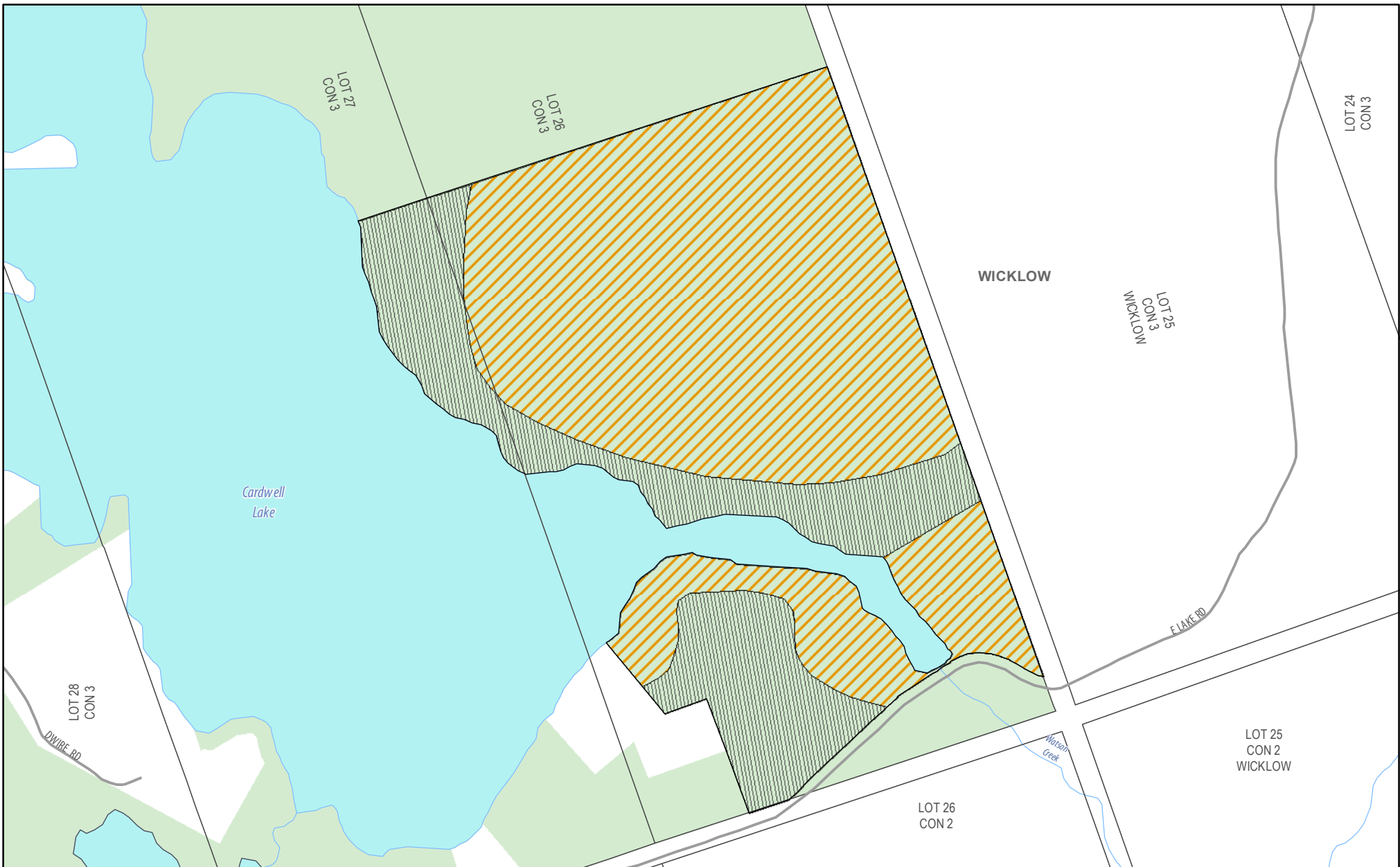


-  Highway
-  Other Road
-  Crown Land

**DRAFT FOR
DISCUSSION
PURPOSES**





Do not rely on this map as being a precise indicator of routes, locations of features, or as a guide to navigation. This map may contain cartographic errors or omissions. Map data compiled from various sources. Datum: North American 1983 Projection: NAD 1983 UTM Zone 18N Published July 19, 2017

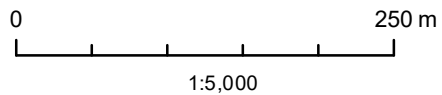





**Proposed Post-Transfer
Parcel: 121C
County of Hastings, Municipality of Hastings Highlands**

Official Plan Designation

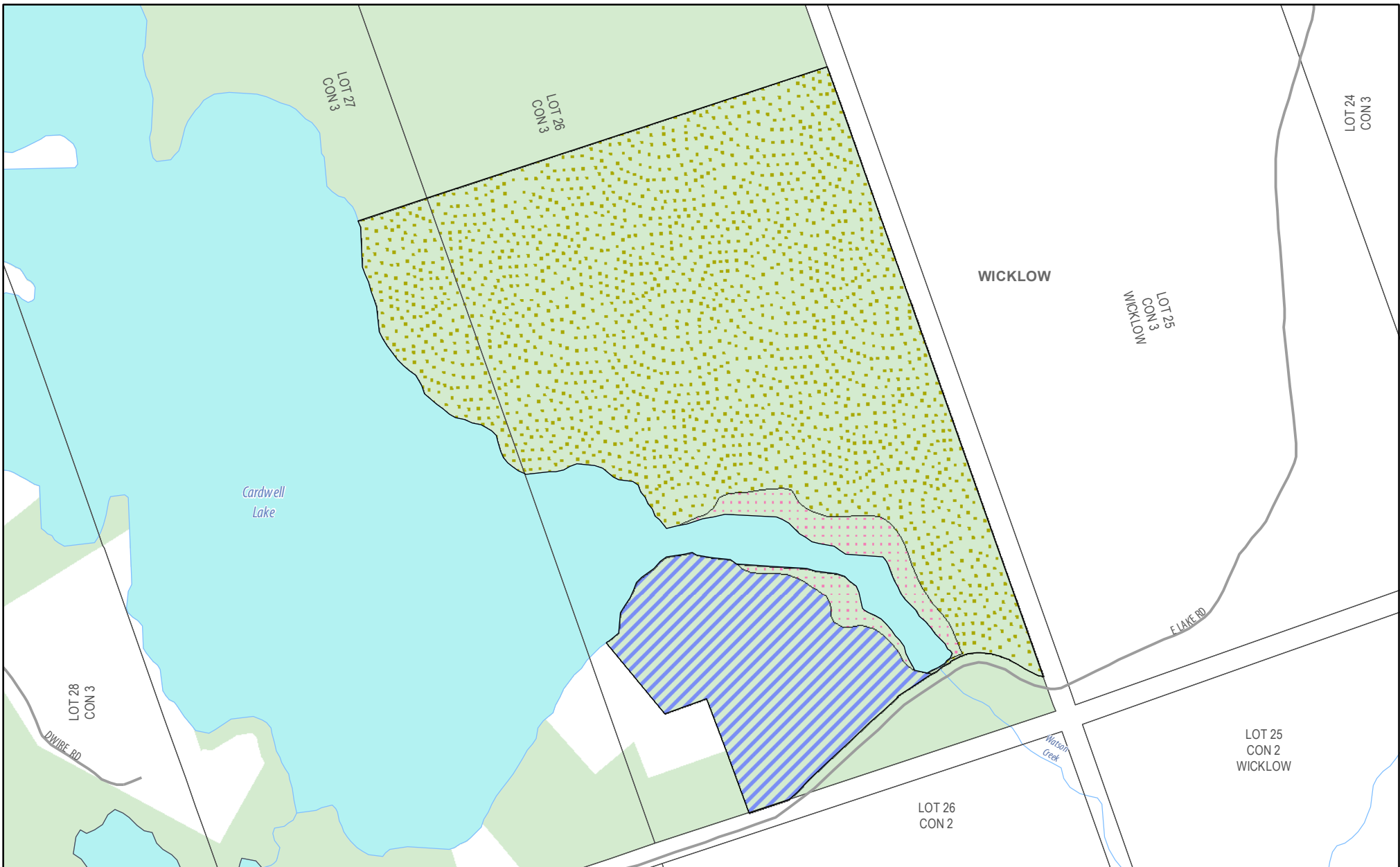
-  Extractive Reserve
-  Rural

**DRAFT FOR
DISCUSSION
PURPOSES**

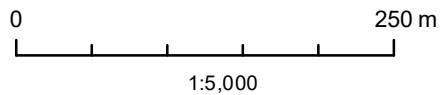





-  Highway
-  Other Road
-  Crown Land

Do not rely on this map as being a precise indicator of routes, locations of features, or as a guide to navigation. This map may contain cartographic errors or omissions. Map data compiled from various sources. Datum: North American 1983 Projection: NAD 1983 UTM Zone 18N Published July 19, 2017






**Proposed Post-Transfer
Parcel: 121C
County of Hastings, Municipality of Hastings Highlands**



-  Highway
-  Other Road
-  Crown Land

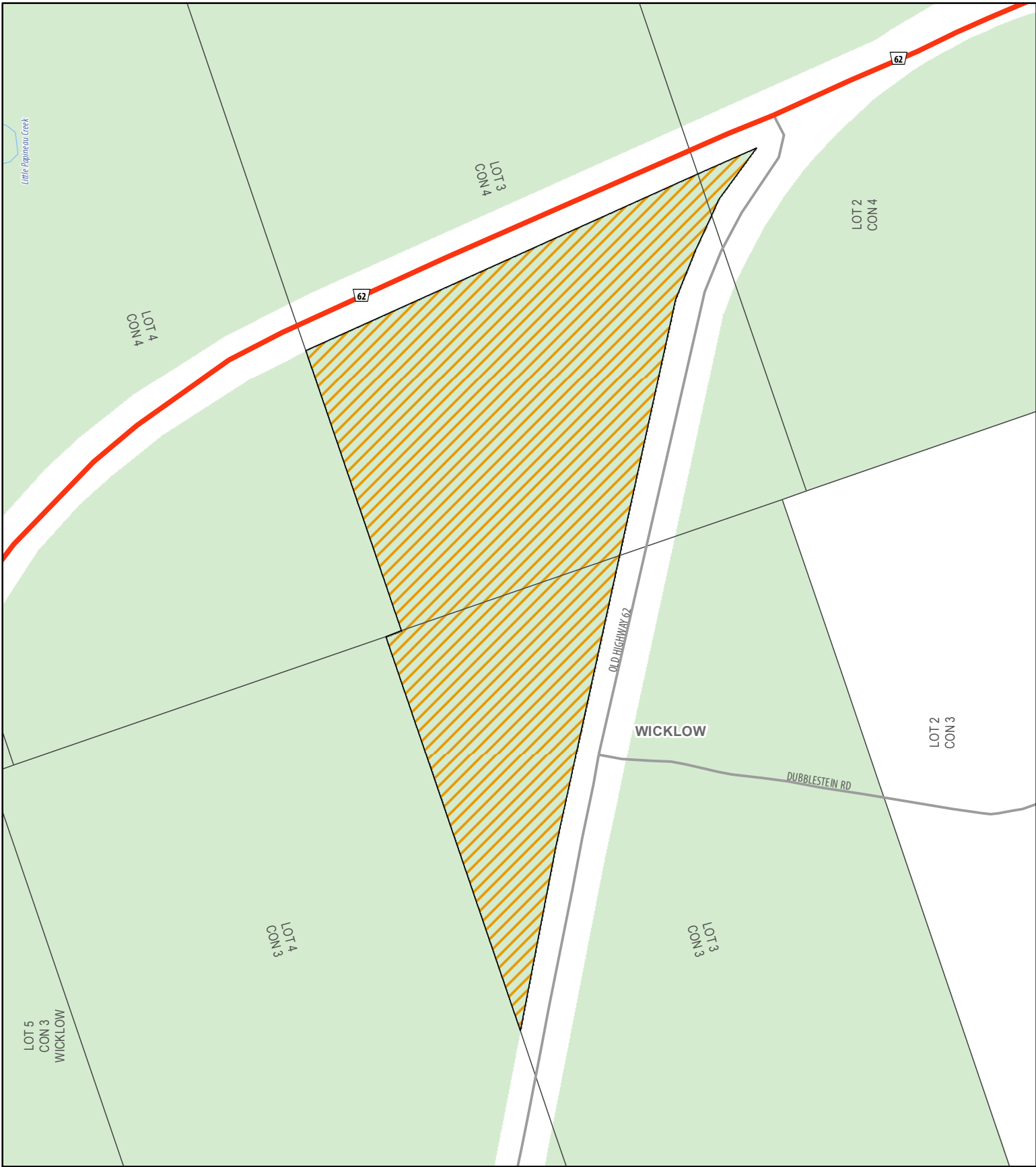
Zoning

-  Environmental Protection
-  Marginal Agriculture
-  Waterfront Residential


**DRAFT FOR
DISCUSSION
PURPOSES**



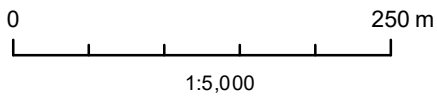
Do not rely on this map as being a precise indicator of routes, locations of features, or as a guide to navigation. This map may contain cartographic errors or omissions. Map data compiled from various sources. Datum: North American 1983 Projection: NAD 1983 UTM Zone 18N Published July 19, 2017





**Proposed Post-Transfer
Parcel: 125
County of Hastings, Municipality of Hastings Highlands**

Official Plan Designation
 Rural

**DRAFT FOR
DISCUSSION
PURPOSES**




-  Highway
-  Other Road
-  Crown Land

Do not rely on this map as being a precise indicator of routes, locations of features, or as a guide to navigation. This map may contain cartographic errors or omissions. Map data compiled from various sources. Datum: North American 1983 Projection: NAD 1983 UTM Zone 18N Published July 19, 2017






**Proposed Post-Transfer
Parcel: 125
County of Hastings, Municipality of Hastings Highlands**

Zoning
 Marginal Agriculture

**DRAFT FOR
DISCUSSION
PURPOSES**



1:5,000

-  Highway
-  Other Road
-  Crown Land

Do not rely on this map as being a precise indicator of routes, locations of features, or as a guide to navigation. This map may contain cartographic errors or omissions. Map data compiled from various sources. Datum: North American 1983 Projection: NAD 1983 UTM Zone 18N Published July 19, 2017