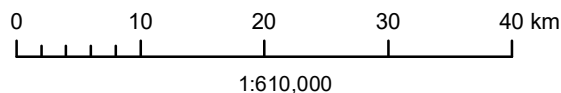


County of Frontenac Index Map of Proposed Settlement Lands



- Proposed Settlement Lands
- Algonquin Interest on Crown Lands
- Proposed Provincial Park
- Algonquin Land Claim Settlement Boundary
- Provincial Park
- First Nation Reserve
- Federal Lands
- Crown Land
- Lower / Single Tier Municipal Boundary
- District / Upper Tier Municipal Boundary

DRAFT FOR DISCUSSION PURPOSES

Note: official plan designation and zoning will not apply to lands proposed for transfer that are located in an unincorporated areas.

This map is intended to be used for internal purposes only and is not to be distributed. Do not rely on it as being a precise indicator of routes, locations of features, or as a guide to navigation. This map may contain cartographic errors or omissions. Map data compiled from various sources. Datum: North American 1983 Projection: NAD 1983 UTM Zone 17N Published August 24, 2017



County of Frontenac

The chart identifies proposed official plan designations and zoning for each parcel. Since the Algonquin Land Claim negotiations are ongoing, the proposed settlement land selections may be subject to revision by the parties up until the final settlement agreement. Ontario and the Algonquins of Ontario are continuing to refine locations for the land selections including small acreage parcels to address local interests and considerations.

Parcel	Description	Municipality	Parcel Size (Ac)	In Effect Official Plan (OP) and Zoning By-law (ZB)	Proposed Official Plan Designation	Proposed Zoning
66A	White Lake Shabot Obaajiwana Cultural Centre	Central Frontenac	22	OP: Central Frontenac OP: County of Frontenac ZB: Central Frontenac	Rural Area	Rural
68	Smith Lake	Central Frontenac	3092	OP: Central Frontenac OP: County of Frontenac ZB: Central Frontenac	Rural Area, Mineral Aggregate Resources, Environmental Protection Area (Hungry Lake Barrens ANSI)	Environmental Protection, Organic Soils, Mineral Aggregate Resource
217	Fifth Depot Lake	Central Frontenac	105	OP: Central Frontenac OP: County of Frontenac ZB: Central Frontenac	Rural Area, Waterfront District	Rural, Limited Service Rural
230	Silver Lake	Central Frontenac	26	OP: Central Frontenac OP: County of Frontenac ZB: Central Frontenac	Waterfront District	Environmental Protection
231	White Lake Island	Central Frontenac	35	OP: Central Frontenac OP: County of Frontenac ZB: Central Frontenac	Waterfront District	Waterfront Residential - X1
235	Leggat Lake	Central Frontenac	67	OP: Central Frontenac OP: County of Frontenac	Waterfront District	Limited Service Rural, Rural

*Indicates parcel crosses multiple municipal boundaries August 26, 2017

Parcel	Description	Municipality	Parcel Size (Ac)	In Effect Official Plan (OP) and Zoning By-law (ZB)	Proposed Official Plan Designation	Proposed Zoning
				ZB: Central Frontenac		
236	Eagle Lake	Central Frontenac	206	OP: Central Frontenac OP: County of Frontenac ZB: Central Frontenac	Rural Area, Waterfront District	Rural, Limited Service Rural (island only), Waterfront Residential
199C	Old Addington Road and Craig Island in Buckshot Lake included as Nation Lands selection	North Frontenac	173	OP: North Frontenac OP: County of Frontenac ZB: North Frontenac	Rural Area, Lake Development Area	Rural & Limited Service Rural, Rural, Waterfront Residential
205	Little Mississagagon/ Blue Lake	North Frontenac	198	OP: North Frontenac OP: County of Frontenac ZB: North Frontenac	Lake Development Area	Waterfront Residential
224	Mackie Lake	North Frontenac	2	OP: North Frontenac OP: County of Frontenac ZB: North Frontenac	Lake Development Area	Waterfront Residential (w/exception)
225A	Fortune Lake	North Frontenac	915	OP: North Frontenac OP: County of Frontenac ZB: North Frontenac	Rural Area, Lake Development Area	Rural & Limited Service Rural, Environmental Protection, Waterfront Residential
226	Arcol Road/ Canonto Lake area	North Frontenac	72	OP: North Frontenac OP: County of Frontenac ZB: North Frontenac	Rural Area, Lake Development Area	Rural, Waterfront Residential
227	Sand Lake	North Frontenac	256	OP: North Frontenac OP: County of Frontenac	Rural Area, Lake Development Area	Rural & Limited Service Rural, Waterfront Residential

*Indicates parcel crosses multiple municipal boundaries August 26, 2017

Parcel	Description	Municipality	Parcel Size (Ac)	In Effect Official Plan (OP) and Zoning By-law (ZB)	Proposed Official Plan Designation	Proposed Zoning
				ZB: North Frontenac		
241	Norcan Lake (south) and Norcan Lake Islands included as Nation Lands	North Frontenac	644.5	OP: North Frontenac OP: County of Frontenac ZB: North Frontenac	Rural Area, Lake Development Area	Rural & Limited Service Rural, Organic Soils, Waterfront Residential
242	Land around Norcan Lake	North Frontenac	142	OP: North Frontenac OP: County of Frontenac ZB: North Frontenac	Rural Area, Lake Development Area	Rural & Limited Service Rural, Waterfront Residential
288A	Crotch Lake, Big Island	North Frontenac	52	OP: North Frontenac OP: County of Frontenac ZB: North Frontenac	Lake Development Area	Waterfront Residential
306A	Southern end of Crotch Lake south of boat launch	North Frontenac	25	OP: North Frontenac OP: County of Frontenac ZB: North Frontenac	Rural Area, Lake Development Area	Rural & Limited Service Rural, Waterfront Residential
308	Brule Lake	North Frontenac	37	OP: North Frontenac OP: County of Frontenac ZB: North Frontenac	Rural Area, Lake Development Area	Rural & Limited Service Rural, Waterfront Residential, Environmental Protection/Organic Soils EP1
316B	Mississagagon transmission corridor	North Frontenac	53	OP: North Frontenac OP: County of Frontenac ZB: North Frontenac	Rural Area	Rural & Limited Services Rural
316C	Near intersection of Hwy 41 and	North Frontenac	488	OP: North Frontenac OP: County of Frontenac	Rural Area	Rural, Rural & Limited Service Rural,

*Indicates parcel crosses multiple municipal boundaries August 26, 2017

Parcel	Description	Municipality	Parcel Size (Ac)	In Effect Official Plan (OP) and Zoning By-law (ZB)	Proposed Official Plan Designation	Proposed Zoning
	Hwy 506			ZB: North Frontenac		Organic Soils
221	Devil Lake	South Frontenac	115	OP: South Frontenac OP: County of Frontenac ZB: South Frontenac	Rural, Environmental Protection	Rural
233	Bradshaw Road area	South Frontenac	223	OP: South Frontenac OP: County of Frontenac ZB: South Frontenac	Rural, Environmental Protection	Rural
234	Bedford Tract	South Frontenac	930.5	OP: South Frontenac OP: County of Frontenac ZB: South Frontenac	Rural, Environmental Protection	Rural
237	Wolfe Lake	South Frontenac	74.5	OP: South Frontenac OP: County of Frontenac ZB: South Frontenac	Rural, Environmental Protection Area	Rural, Limited Service Residential Waterfront Zone



**Proposed Post-Transfer
Parcel: 66A**
County of Frontenac, Township of Central Frontenac

Official Plan Designation
Rural Area

**DRAFT FOR
DISCUSSION
PURPOSES**



0 250 m
1:7,500

Highway
Other Road
Crown Land

Do not rely on this map as being a precise indicator of routes, locations of features, or as a guide to navigation. This map may contain cartographic errors or omissions. Map data compiled from various sources. Datum: North American 1983 Projection: NAD 1983 UTM Zone 18N Published July 19, 2017



**Proposed Post-Transfer
Parcel: 66A**
County of Frontenac, Township of Central Frontenac

Zoning
Rural

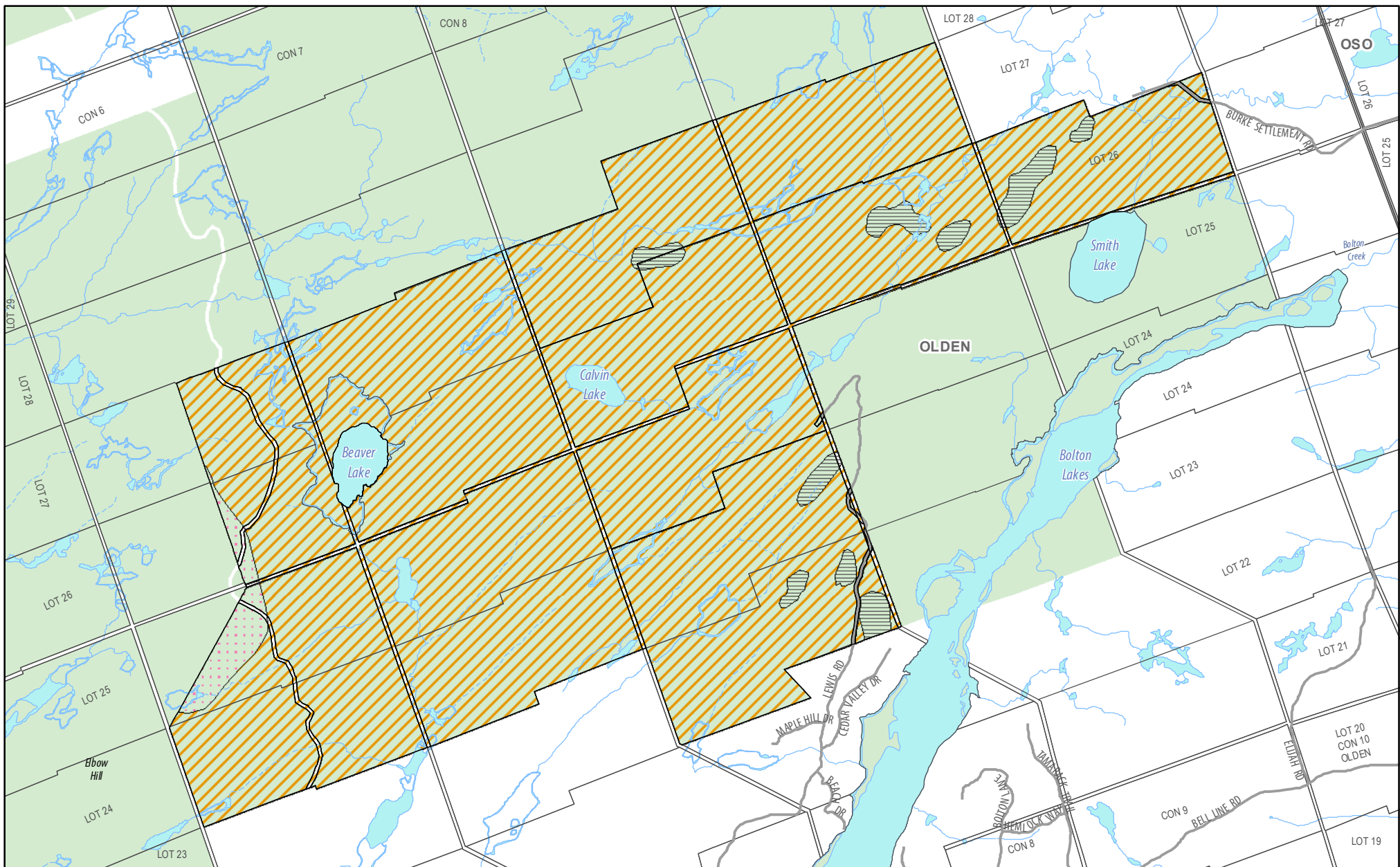
0 250 m
1:7,500

Highway
Other Road
Crown Land

**DRAFT FOR
DISCUSSION
PURPOSES**



Do not rely on this map as being a precise indicator of routes, locations of features, or as a guide to navigation. This map may contain cartographic errors or omissions. Map data compiled from various sources. Datum: North American 1983 Projection: NAD 1983 UTM Zone 18N Published July 19, 2017



**Proposed Post-Transfer
Parcel: 68**
County of Frontenac, Township of Central Frontenac

0 250 500 750 1,000 m
1:30,000

— Highway
— Other Road
— Crown Land

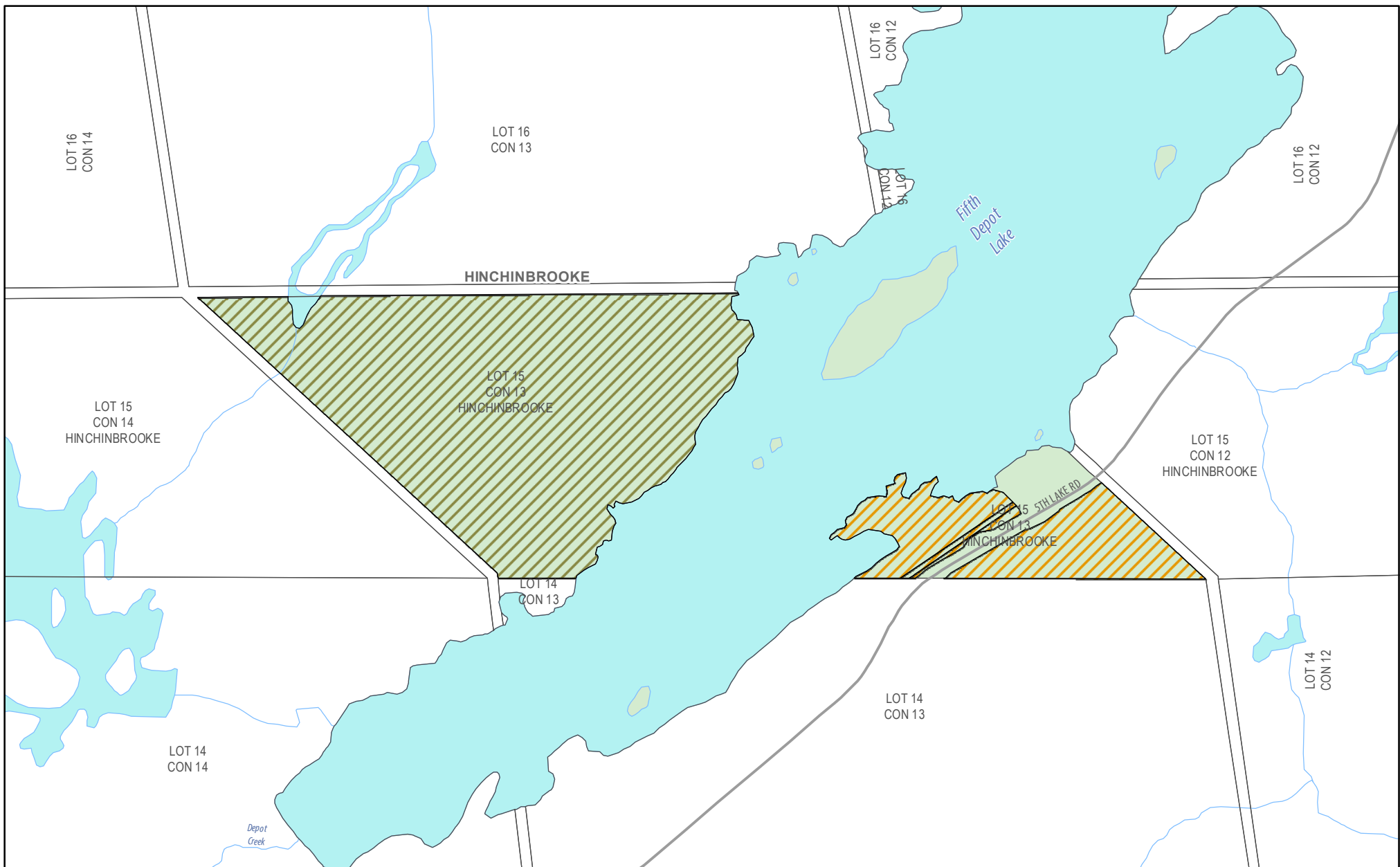
Official Plan Designation

Environmental Protection Area
Mineral Aggregate Resources
Rural Area



**DRAFT FOR
DISCUSSION
PURPOSES**






Do not rely on this map as being a precise indicator of routes, locations of features, or as a guide to navigation. This map may contain cartographic errors or omissions. Map data compiled from various sources. Datum: North American 1983 Projection: NAD 1983 UTM Zone 18N Published July 19, 2017



**Proposed Post-Transfer
Parcel: 217**
County of Frontenac, Township of Central Frontenac

Zoning
 Limited Services Rural
 Rural

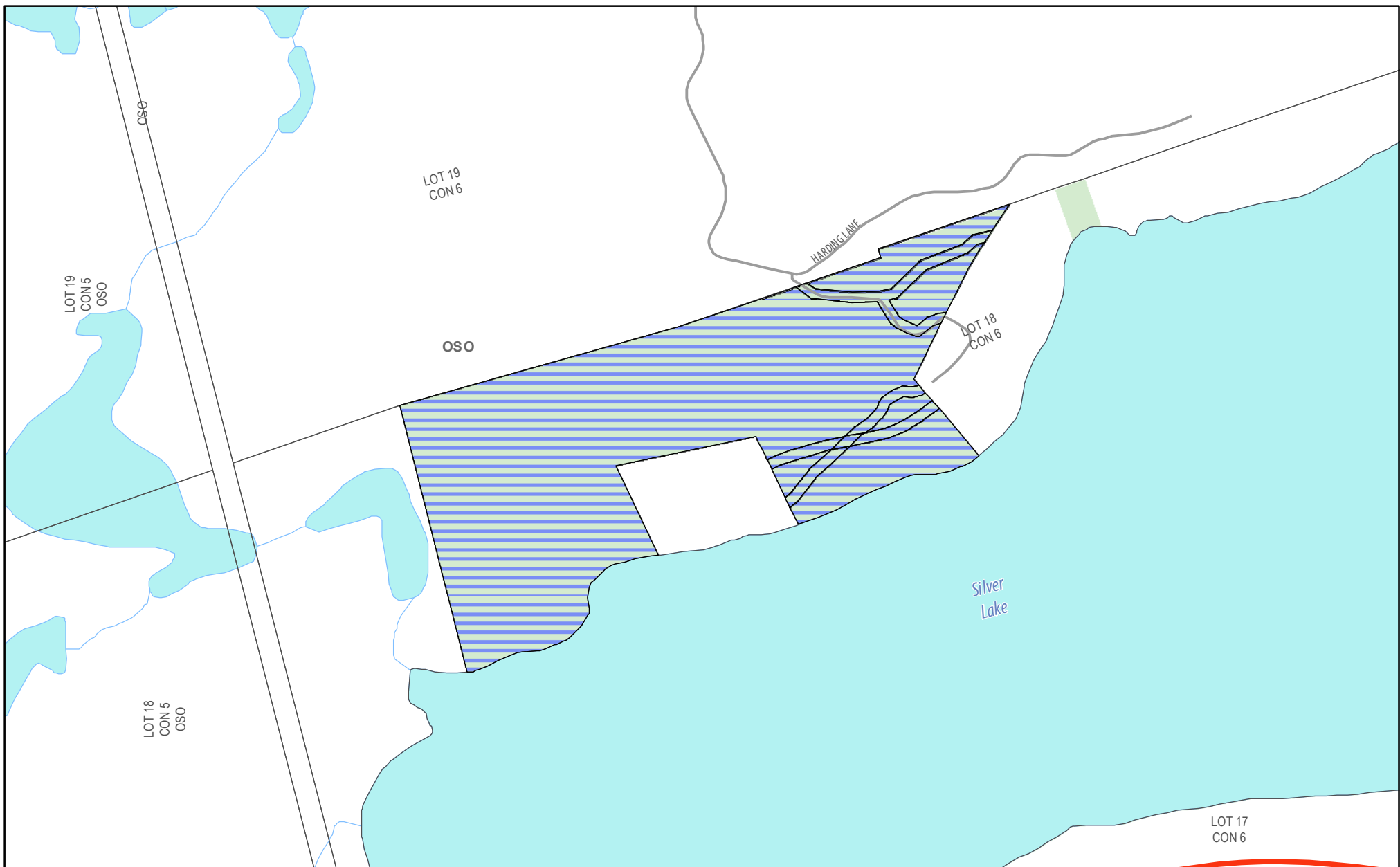
0 250 m
1:10,000

 Highway
 Other Road
 Crown Land

**DRAFT FOR
DISCUSSION
PURPOSES**

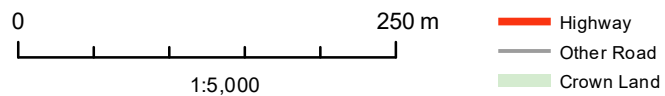


Do not rely on this map as being a precise indicator of routes, locations of features, or as a guide to navigation. This map may contain cartographic errors or omissions. Map data compiled from various sources. Datum: North American 1983 Projection: NAD 1983 UTM Zone 18N Published July 19, 2017



**Proposed Post-Transfer
Parcel: 230**
County of Frontenac, Township of Central Frontenac

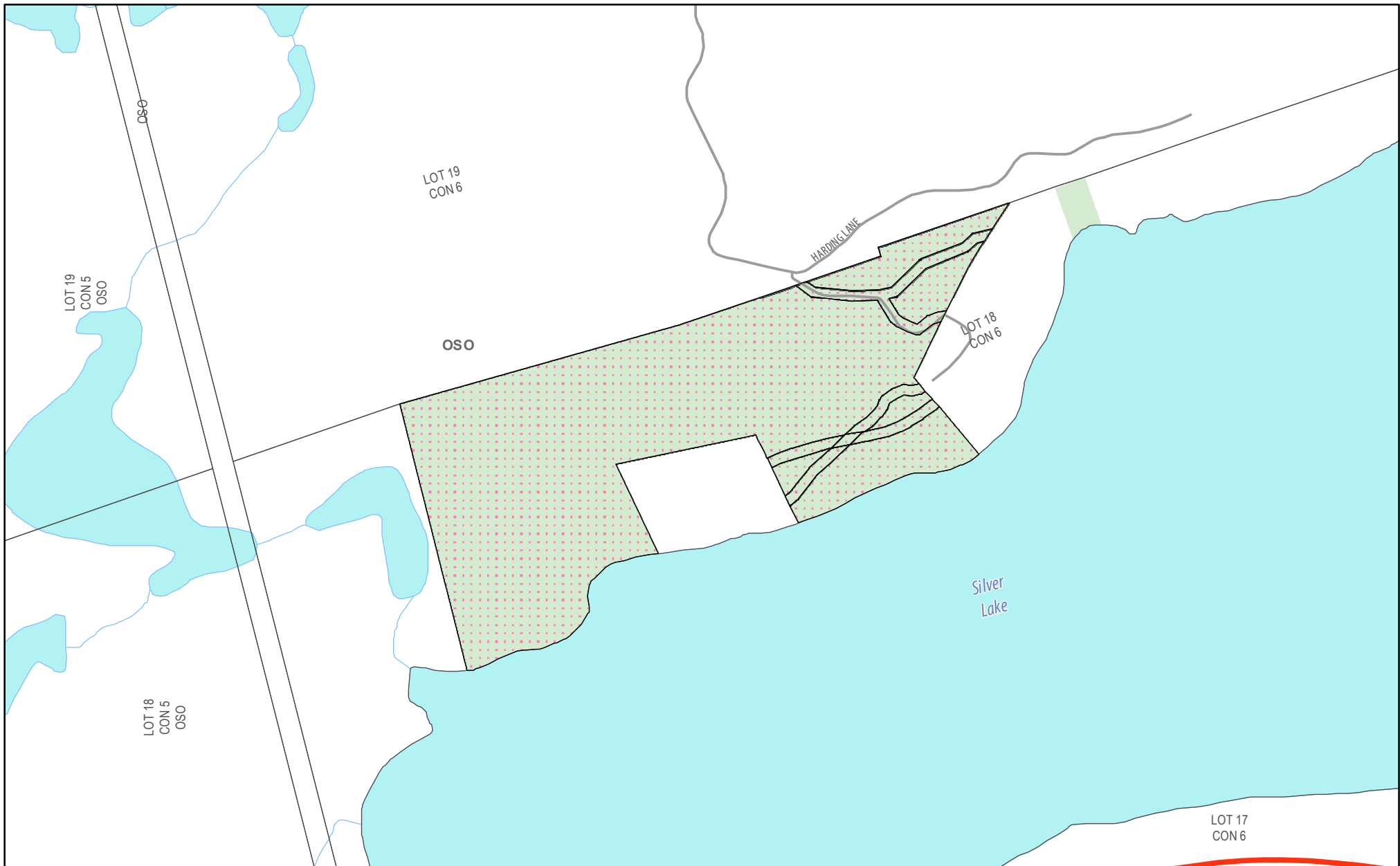
Official Plan Designation
Waterfront District




**DRAFT FOR
DISCUSSION
PURPOSES**



Do not rely on this map as being a precise indicator of routes, locations of features, or as a guide to navigation. This map may contain cartographic errors or omissions. Map data compiled from various sources. Datum: North American 1983 Projection: NAD 1983 UTM Zone 18N Published July 19, 2017



**Proposed Post-Transfer
Parcel: 230**
County of Frontenac, Township of Central Frontenac

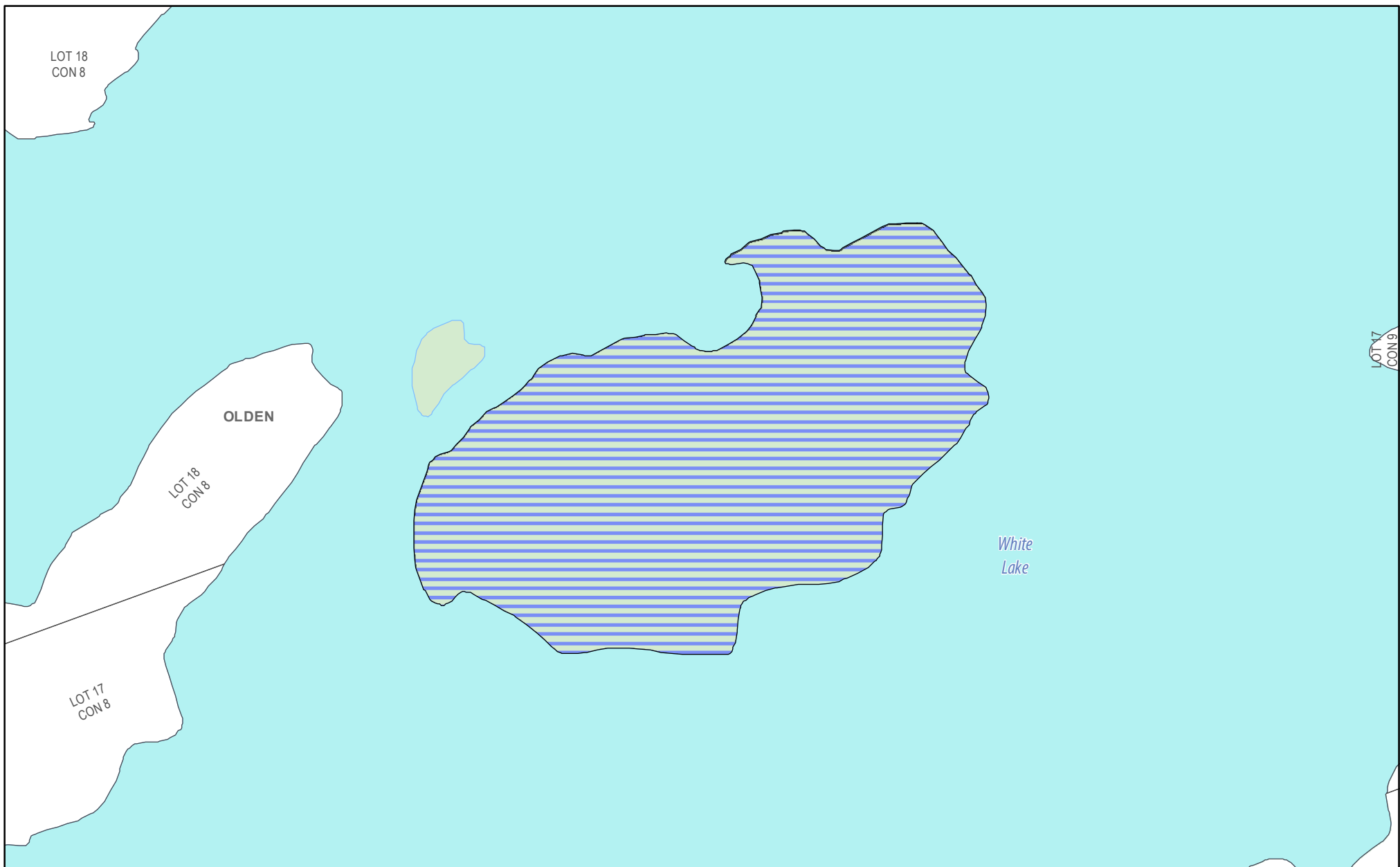
Zoning
 Environmental Protection

0 250 m
 1:5,000
 Highway
 Other Road
 Crown Land

**DRAFT FOR
DISCUSSION
PURPOSES**



Do not rely on this map as being a precise indicator of routes, locations of features, or as a guide to navigation. This map may contain cartographic errors or omissions. Map data compiled from various sources. Datum: North American 1983 Projection: NAD 1983 UTM Zone 18N Published July 19, 2017



Proposed Post-Transfer
Parcel: 231
County of Frontenac, Township of Central Frontenac

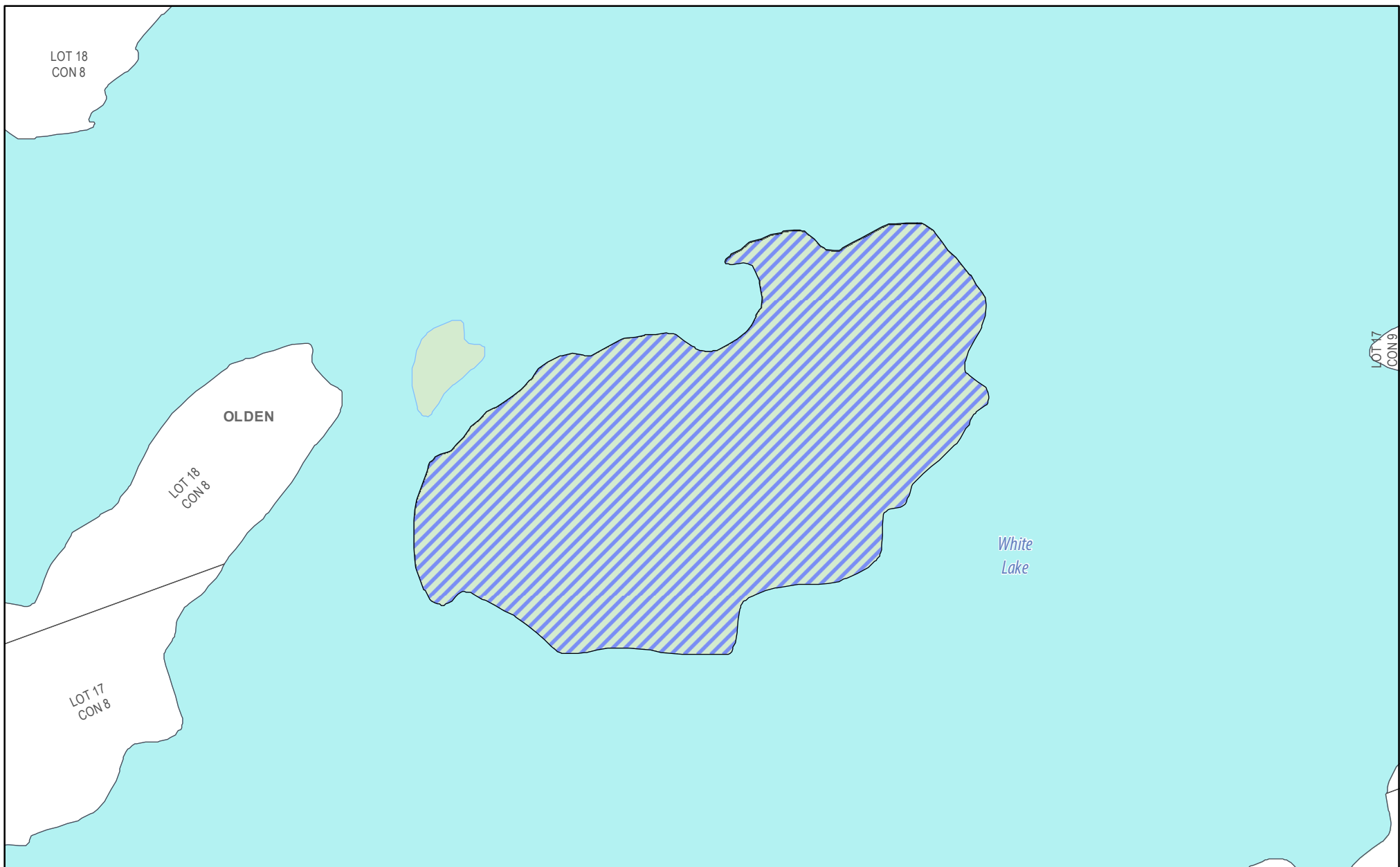
Official Plan Designation
Waterfront District

0 250 m
1:5,000
Highway
Other Road
Crown Land

**DRAFT FOR
DISCUSSION
PURPOSES**



Do not rely on this map as being a precise indicator of routes, locations of features, or as a guide to navigation. This map may contain cartographic errors or omissions. Map data compiled from various sources. Datum: North American 1983 Projection: NAD 1983 UTM Zone 18N Published July 19, 2017



**Proposed Post-Transfer
Parcel: 231**
County of Frontenac, Township of Central Frontenac

Zoning
Waterfront Residential - X1

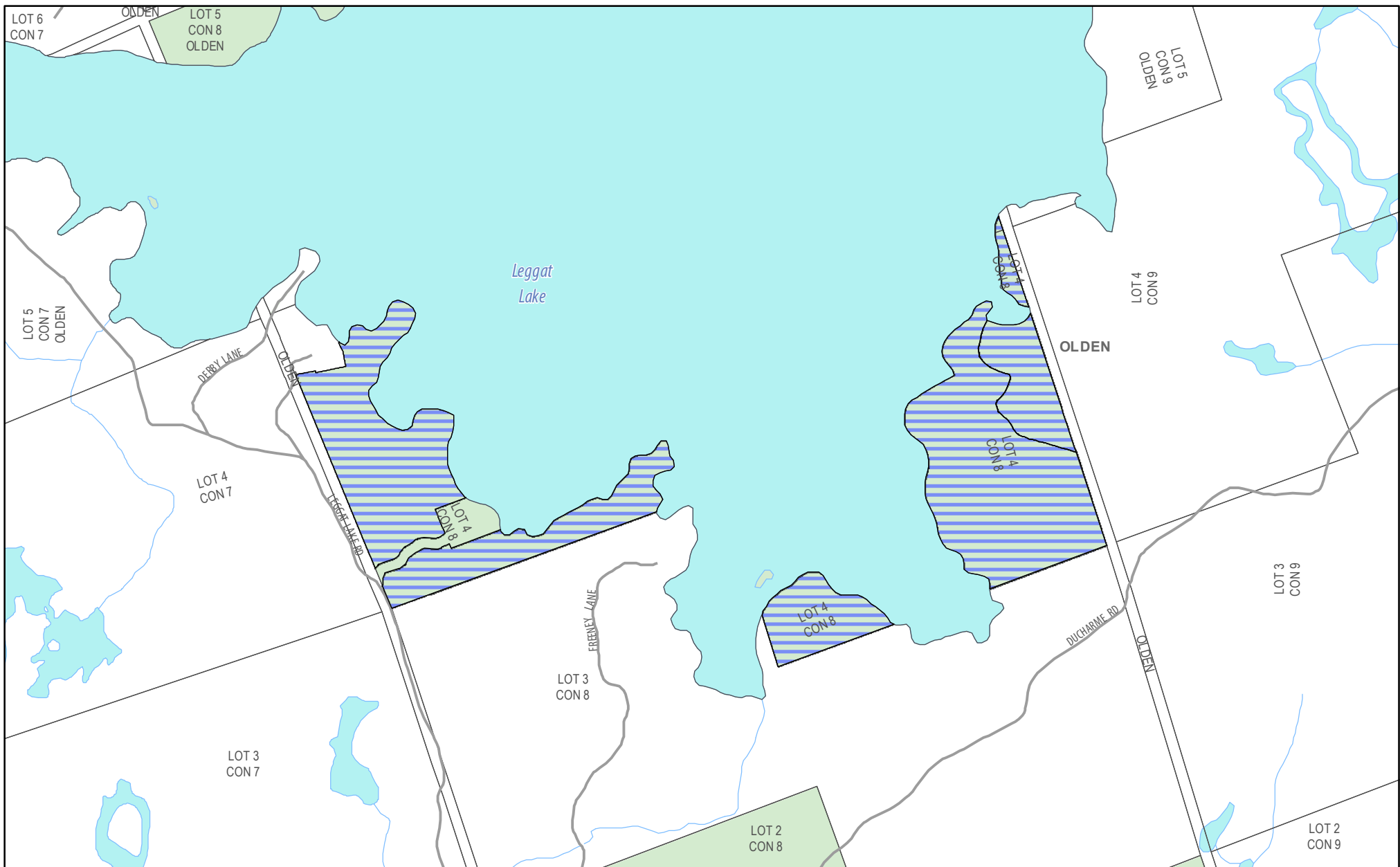
0 250 m
1:5,000

Highway
Other Road
Crown Land

**DRAFT FOR
DISCUSSION
PURPOSES**



Do not rely on this map as being a precise indicator of routes, locations of features, or as a guide to navigation. This map may contain cartographic errors or omissions. Map data compiled from various sources. Datum: North American 1983 Projection: NAD 1983 UTM Zone 18N Published July 19, 2017



**Proposed Post-Transfer
Parcel: 235**
County of Frontenac, Township of Central Frontenac

Official Plan Designation
Waterfront District

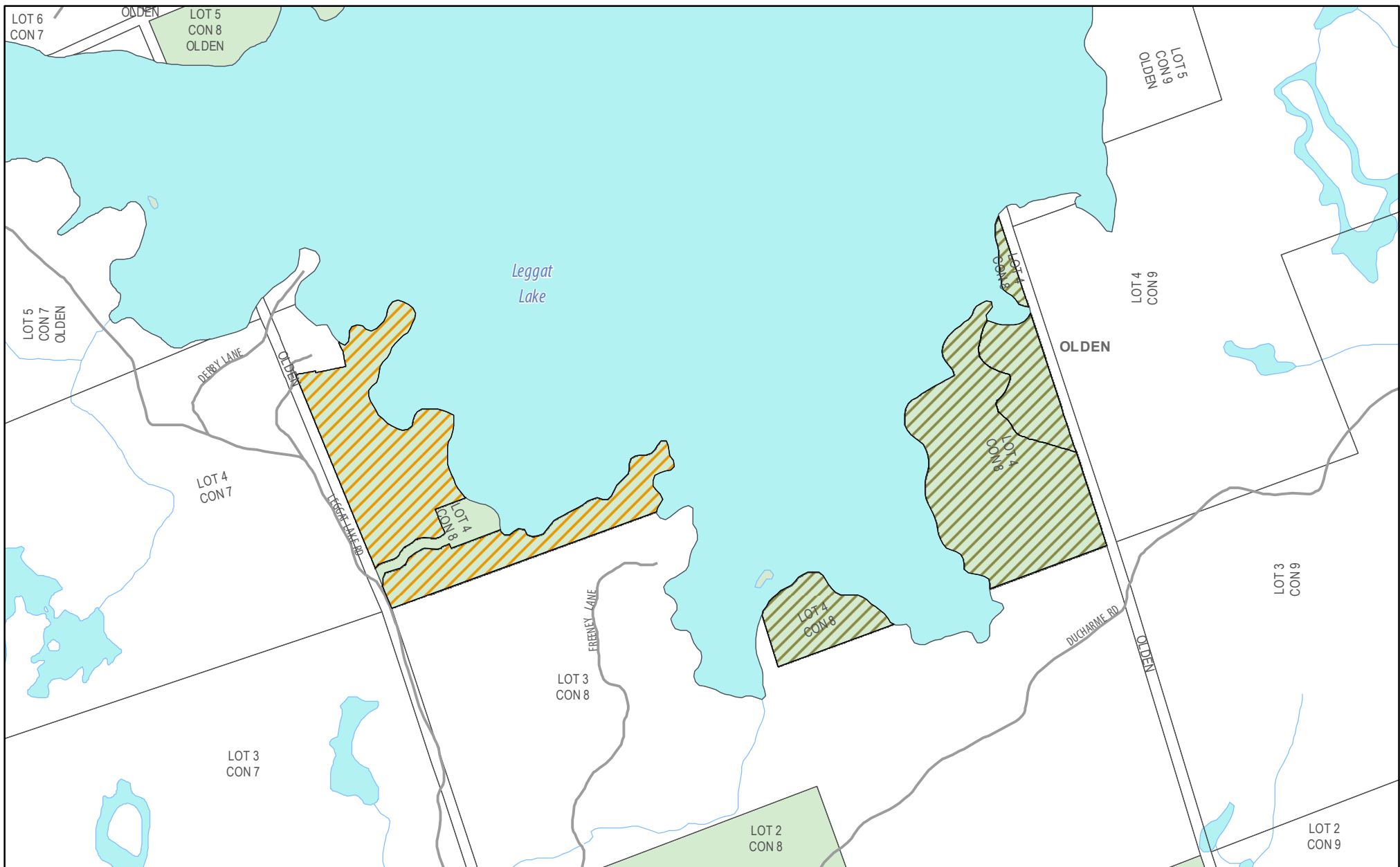
0 250 m
1:10,000

Highway
Other Road
Crown Land

**DRAFT FOR
DISCUSSION
PURPOSES**





Do not rely on this map as being a precise indicator of routes, locations of features, or as a guide to navigation. This map may contain cartographic errors or omissions. Map data compiled from various sources. Datum: North American 1983 Projection: NAD 1983 UTM Zone 18N Published July 19, 2017






**Proposed Post-Transfer
Parcel: 235**
County of Frontenac, Township of Central Frontenac

Zoning

-  Limited Service Rural
-  Rural

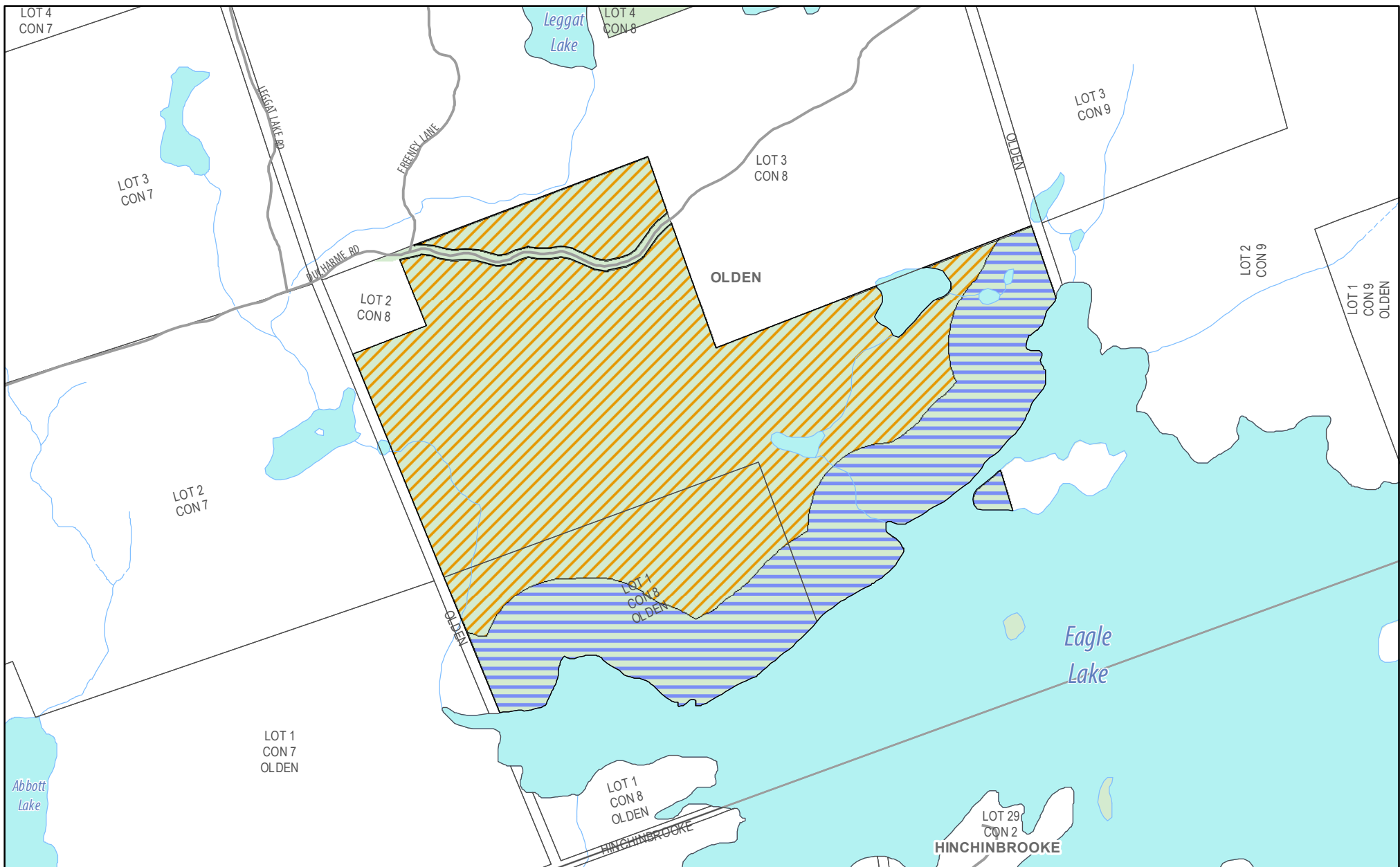
0 250 m
1:10,000

-  Highway
-  Other Road
-  Crown Land

**DRAFT FOR
DISCUSSION
PURPOSES**



Do not rely on this map as being a precise indicator of routes, locations of features, or as a guide to navigation. This map may contain cartographic errors or omissions. Map data compiled from various sources. Datum: North American 1983 Projection: NAD 1983 UTM Zone 18N Published July 19, 2017



**Proposed Post-Transfer
Parcel: 236**
County of Frontenac, Township of Central Frontenac

Official Plan Designation

- Rural Area
- Waterfront District

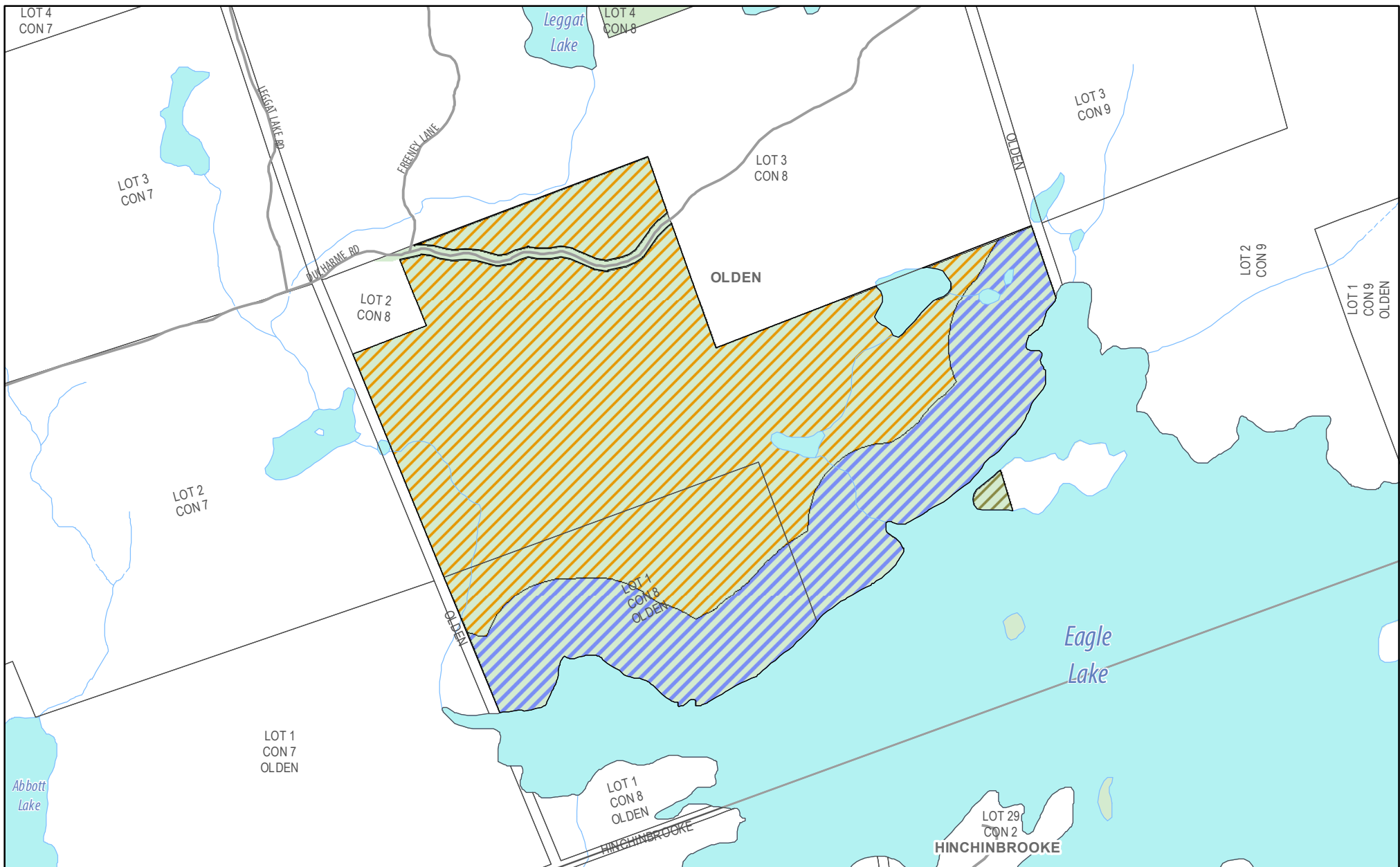
0 250 m
1:10,000

- Highway
- Other Road
- Crown Land

**DRAFT FOR
DISCUSSION
PURPOSES**






Do not rely on this map as being a precise indicator of routes, locations of features, or as a guide to navigation. This map may contain cartographic errors or omissions. Map data compiled from various sources. Datum: North American 1983 Projection: NAD 1983 UTM Zone 18N Published July 19, 2017




**Proposed Post-Transfer
Parcel: 236**
County of Frontenac, Township of Central Frontenac

Zoning

-  Limited Service Rural
-  Rural
-  Waterfront Residential

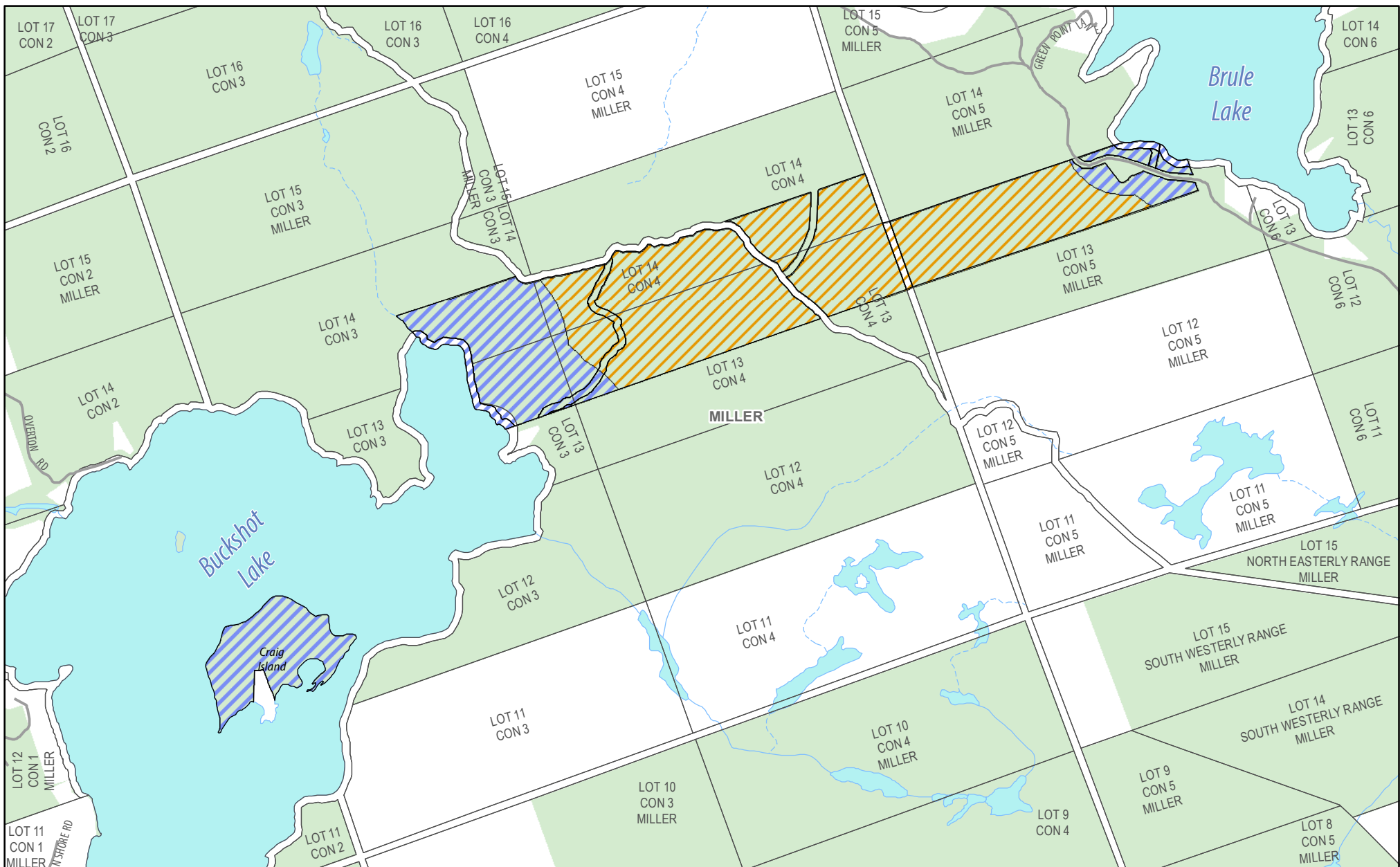
0 250 m
1:10,000

-  Highway
-  Other Road
-  Crown Land

**DRAFT FOR
DISCUSSION
PURPOSES**





Do not rely on this map as being a precise indicator of routes, locations of features, or as a guide to navigation. This map may contain cartographic errors or omissions. Map data compiled from various sources. Datum: North American 1983 Projection: NAD 1983 UTM Zone 18N Published July 19, 2017



**Proposed Post-Transfer
Parcel: 199C**
County of Frontenac, Township of North Frontenac




Official Plan Designation

-  Lake Development Area
-  Rural Area

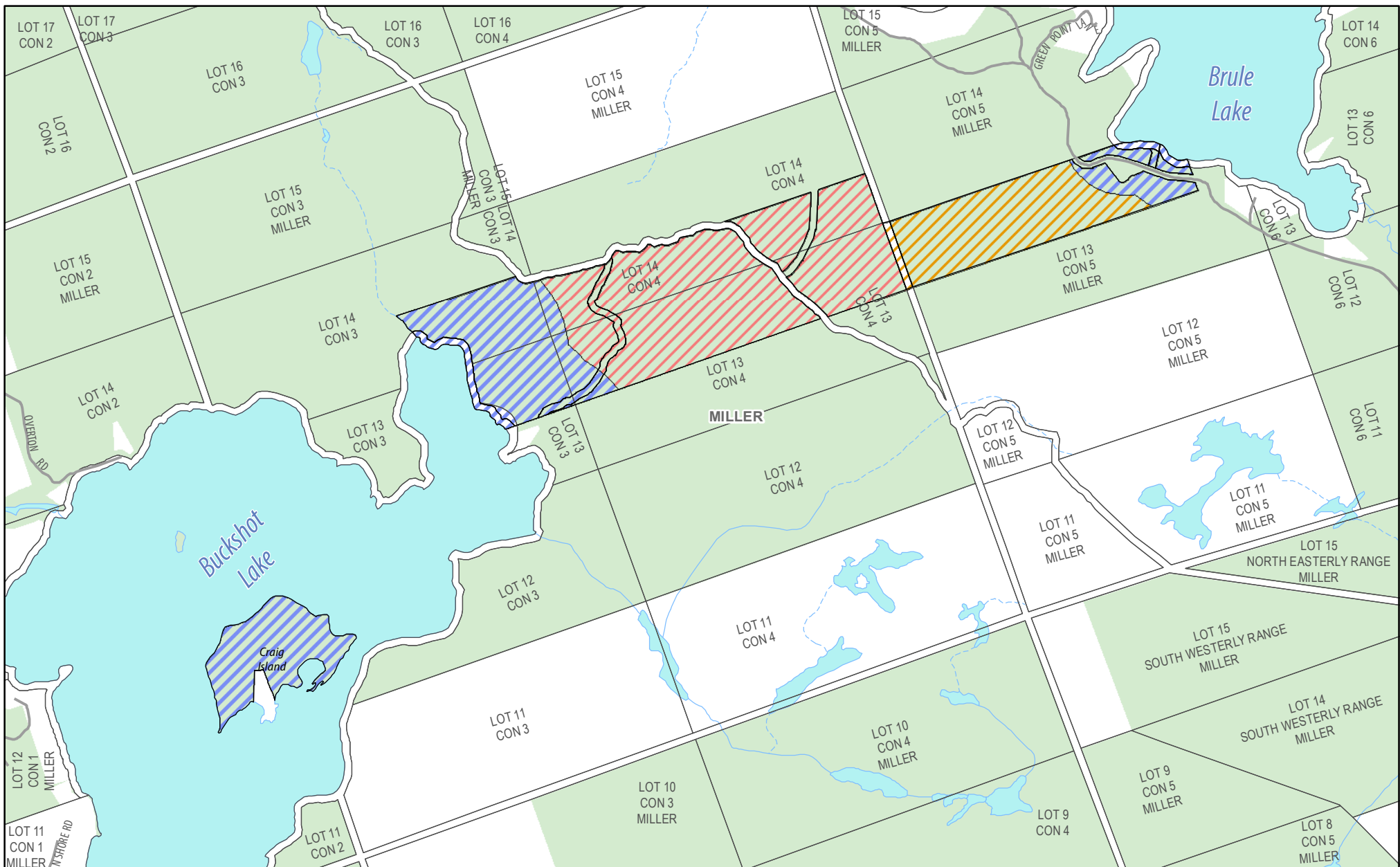
**DRAFT FOR
DISCUSSION
PURPOSES**



0 250 500 m
1:15,000

-  Highway
-  Other Road
-  Crown Land

Do not rely on this map as being a precise indicator of routes, locations of features, or as a guide to navigation. This map may contain cartographic errors or omissions. Map data compiled from various sources. Datum: North American 1983 Projection: NAD 1983 UTM Zone 18N Published July 19, 2017



**Proposed Post-Transfer
Parcel: 199C**
County of Frontenac, Township of North Frontenac

0 250 500 m
1:15,000

— Highway
— Other Road
— Crown Land

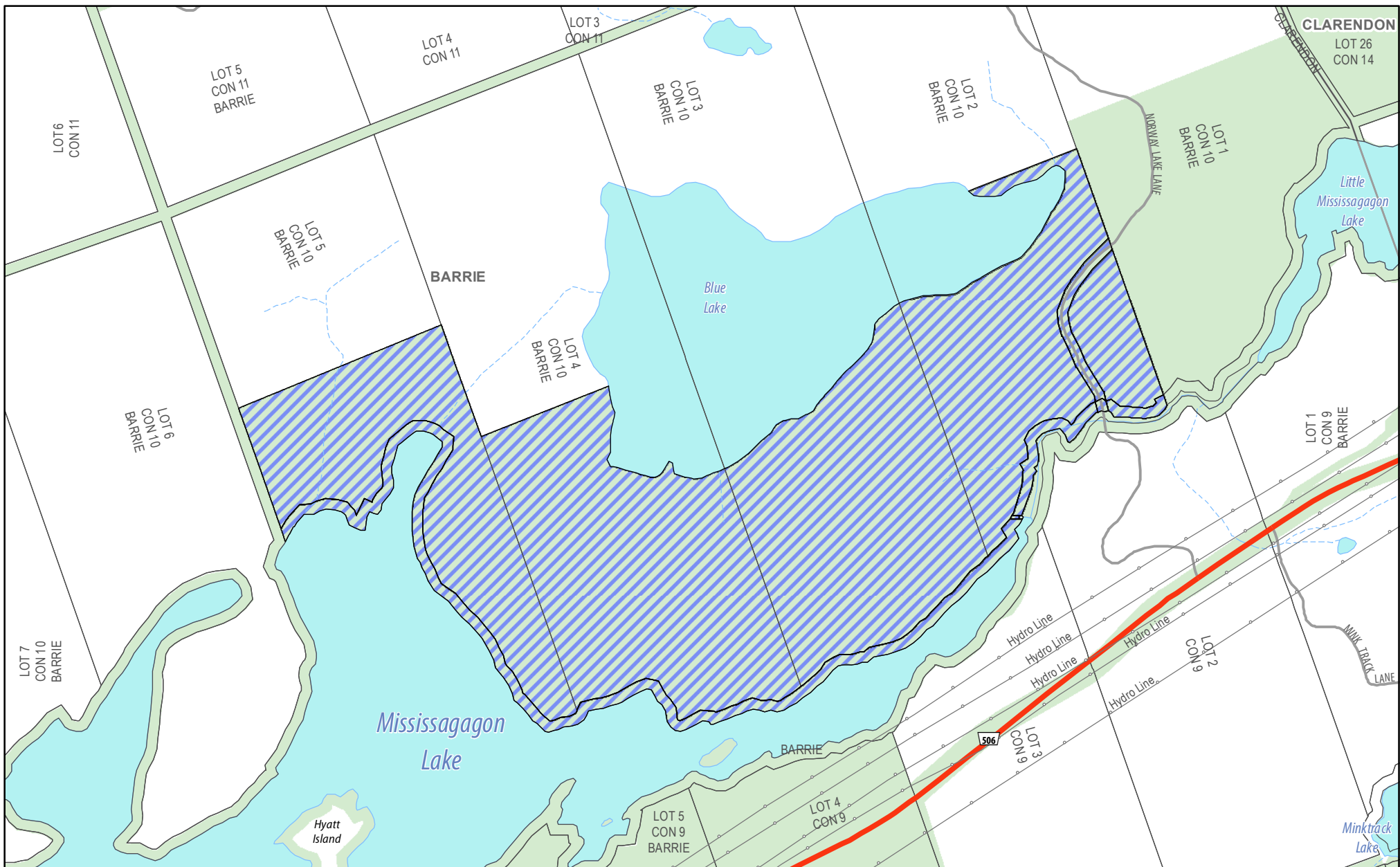
Zoning

— Rural
— Rural and Limited Service Rural
— Waterfront Residential

**DRAFT FOR
DISCUSSION
PURPOSES**



Do not rely on this map as being a precise indicator of routes, locations of features, or as a guide to navigation. This map may contain cartographic errors or omissions. Map data compiled from various sources. Datum: North American 1983 Projection: NAD 1983 UTM Zone 18N Published July 19, 2017



**Proposed Post-Transfer
Parcel: 205**
County of Frontenac, Township of North Frontenac

Official Plan Designation
Lake Development Area

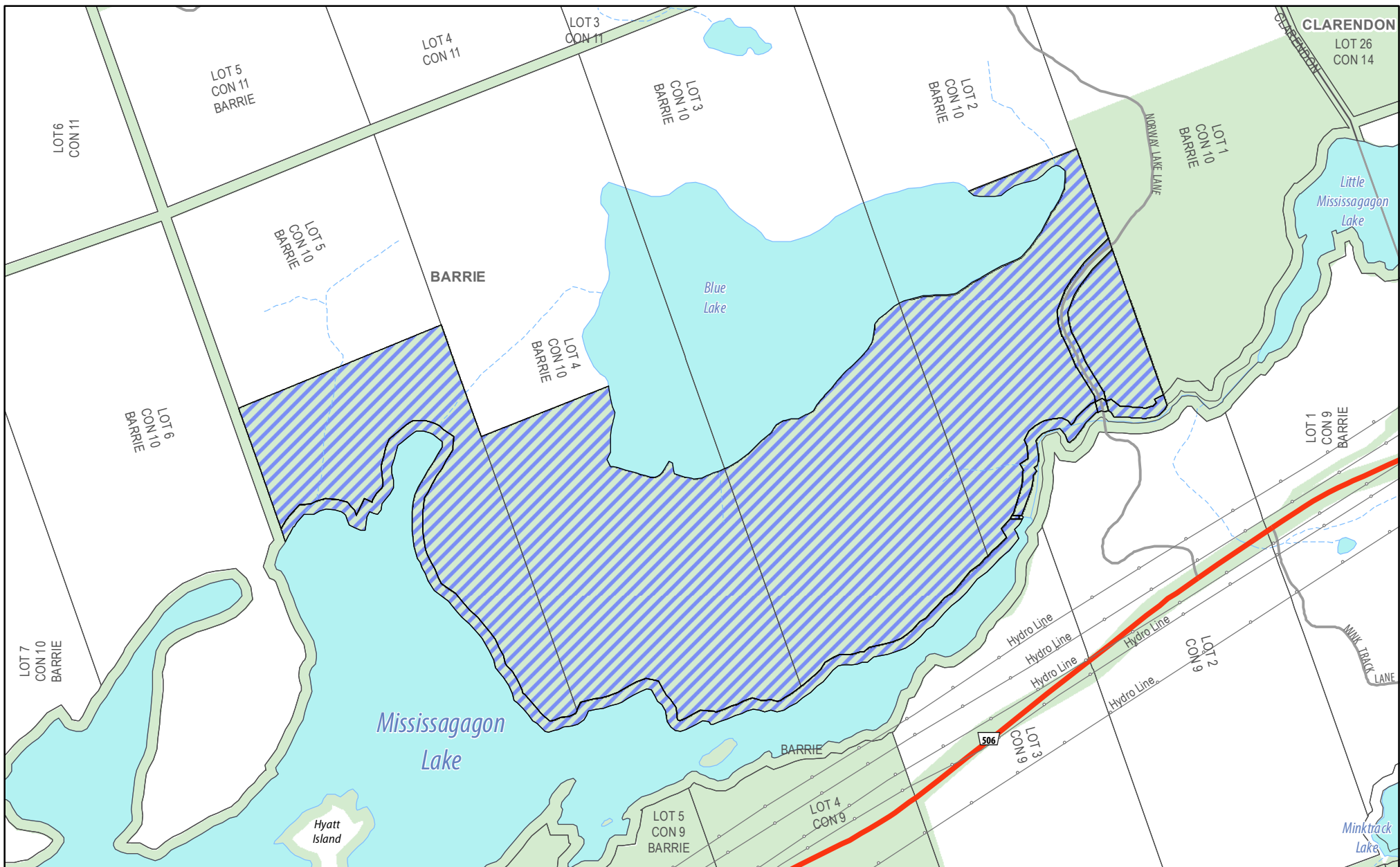
**DRAFT FOR
DISCUSSION
PURPOSES**



0 250 m
1:10,000

Highway
Other Road
Crown Land




Do not rely on this map as being a precise indicator of routes, locations of features, or as a guide to navigation. This map may contain cartographic errors or omissions. Map data compiled from various sources. Datum: North American 1983 Projection: NAD 1983 UTM Zone 18N Published July 19, 2017



**Proposed Post-Transfer
Parcel: 205**
County of Frontenac, Township of North Frontenac

Zoning
 Waterfront Residential

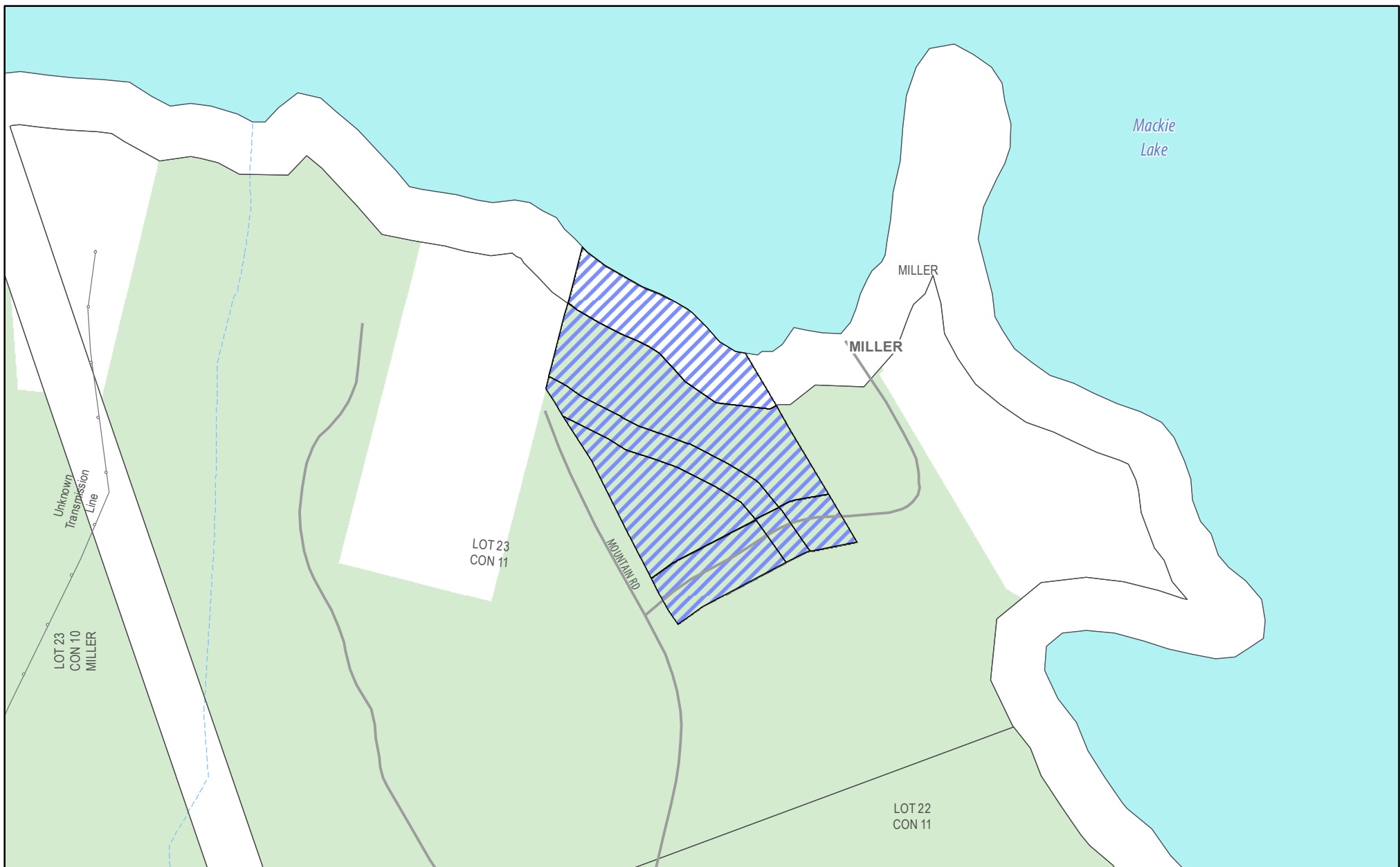
0 250 m
 1:10,000

 Highway
 Other Road
 Crown Land

**DRAFT FOR
DISCUSSION
PURPOSES**



Do not rely on this map as being a precise indicator of routes, locations of features, or as a guide to navigation. This map may contain cartographic errors or omissions. Map data compiled from various sources. Datum: North American 1983 Projection: NAD 1983 UTM Zone 18N Published July 19, 2017



**Proposed Post-Transfer
Parcel: 224**
County of Frontenac, Township of North Frontenac

Official Plan Designation
Lake Development Area

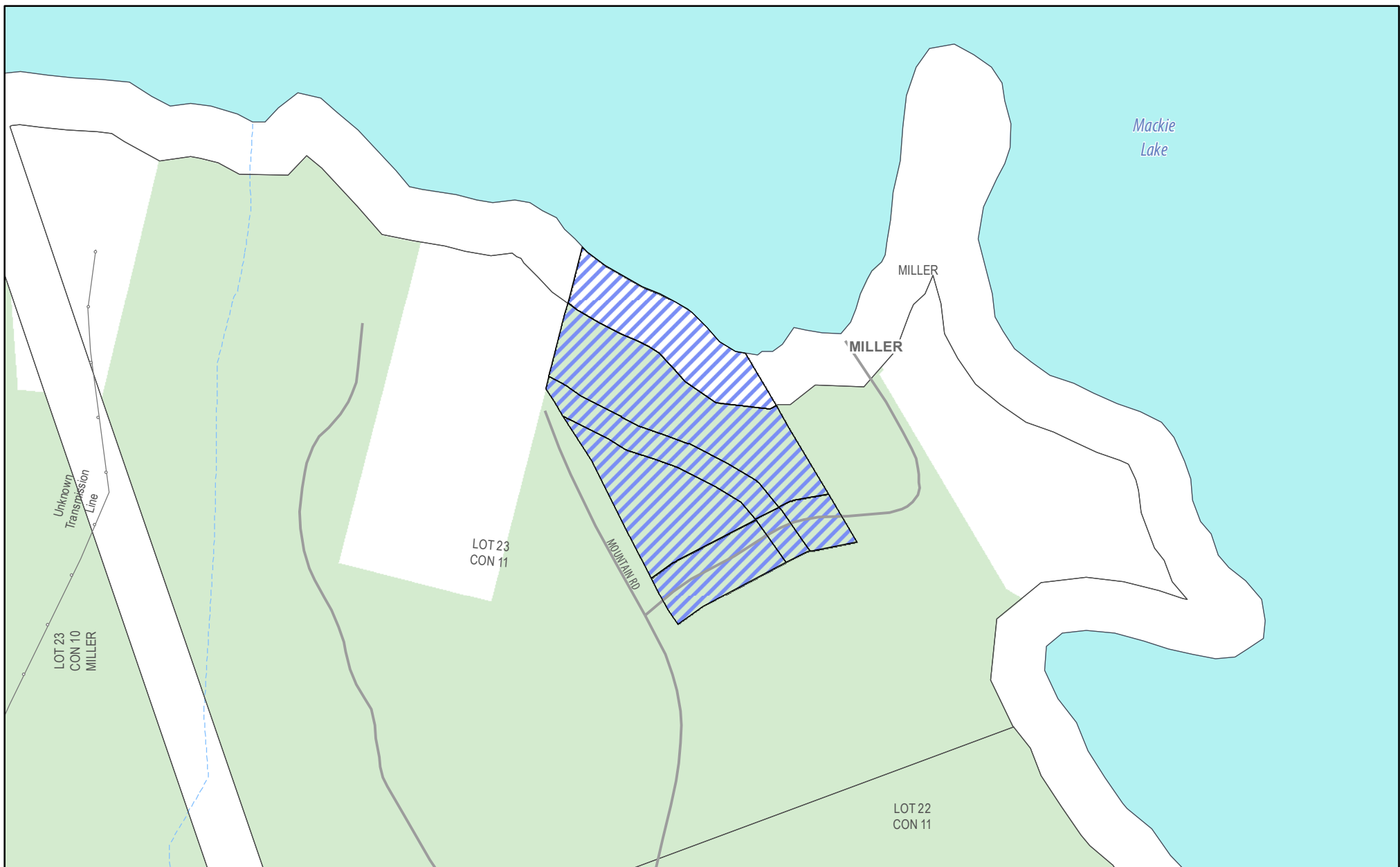
**DRAFT FOR
DISCUSSION
PURPOSES**



0 100 m
1:2,000

Highway
Other Road
Crown Land

Do not rely on this map as being a precise indicator of routes, locations of features, or as a guide to navigation. This map may contain cartographic errors or omissions. Map data compiled from various sources. Datum: North American 1983 Projection: NAD 1983 UTM Zone 18N Published July 19, 2017



**Proposed Post-Transfer
Parcel: 224**
County of Frontenac, Township of North Frontenac

Zoning
Waterfront Residential

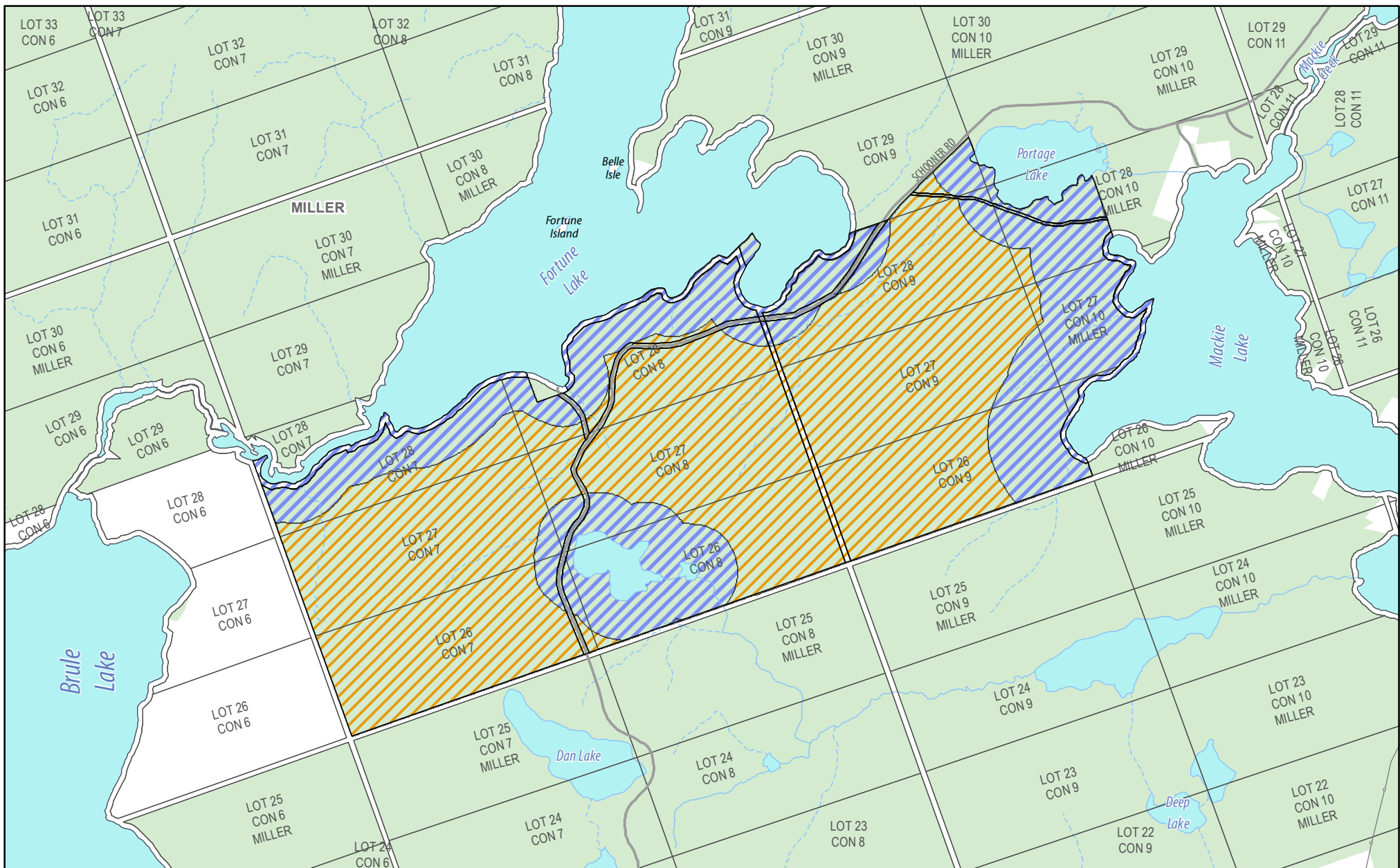
0 100 m
1:2,000

Highway
Other Road
Crown Land

**DRAFT FOR
DISCUSSION
PURPOSES**





Do not rely on this map as being a precise indicator of routes, locations of features, or as a guide to navigation. This map may contain cartographic errors or omissions. Map data compiled from various sources. Datum: North American 1983 Projection: NAD 1983 UTM Zone 18N Published July 19, 2017



**Proposed Post-Transfer
Parcel: 225A**
County of Frontenac, Township of North Frontenac




Official Plan Designation

-  Lake Development Area
-  Rural Area

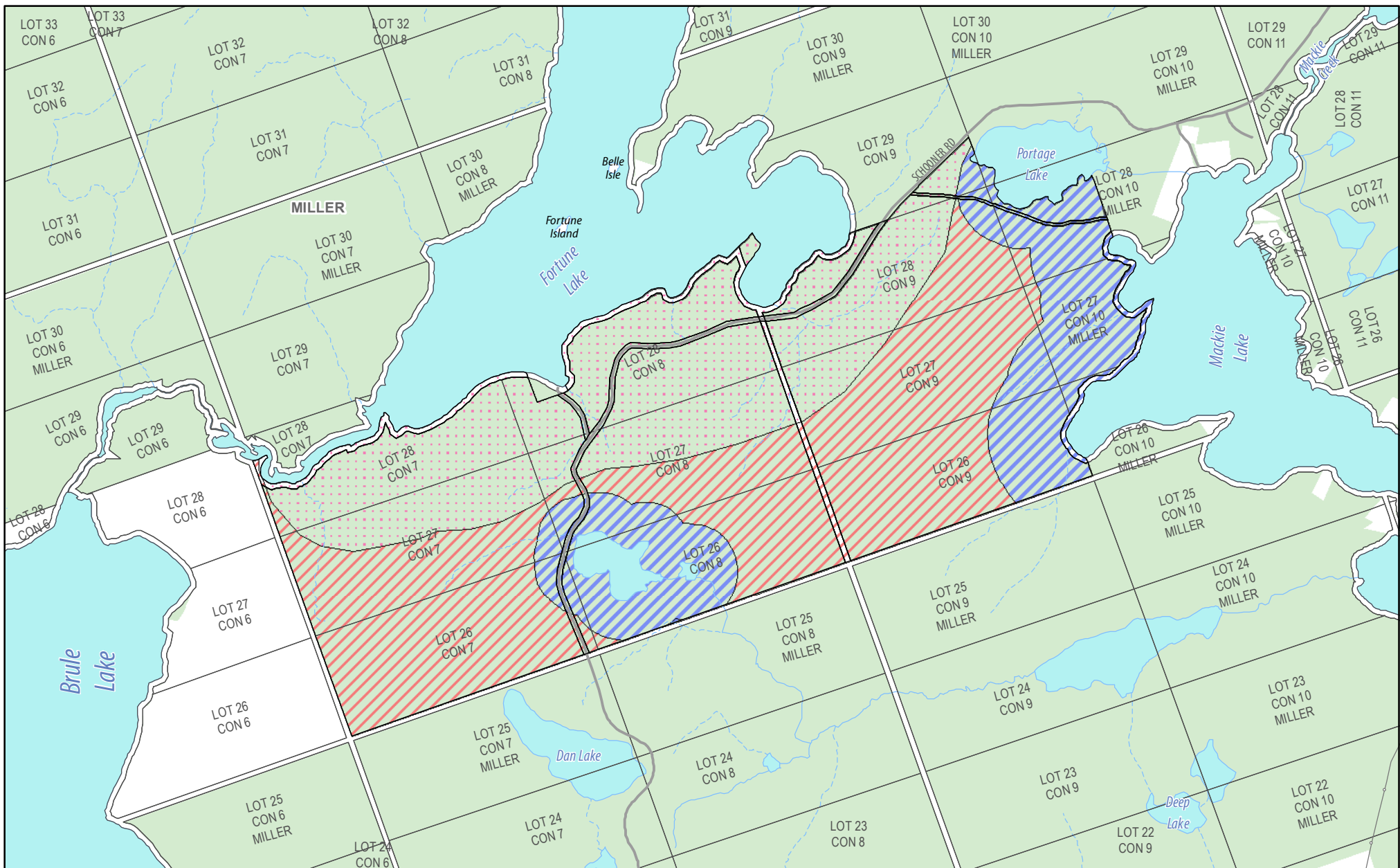
**DRAFT FOR
DISCUSSION
PURPOSES**



0 250 500 750 m
1:20,000

-  Highway
-  Other Road
-  Crown Land

Do not rely on this map as being a precise indicator of routes, locations of features, or as a guide to navigation. This map may contain cartographic errors or omissions. Map data compiled from various sources. Datum: North American 1983 Projection: NAD 1983 UTM Zone 18N Published July 19, 2017



**Proposed Post-Transfer
Parcel: 225A**
County of Frontenac, Township of North Frontenac

Zoning

- Environmental Protection
- Rural and Limited Service Rural
- Waterfront Residential

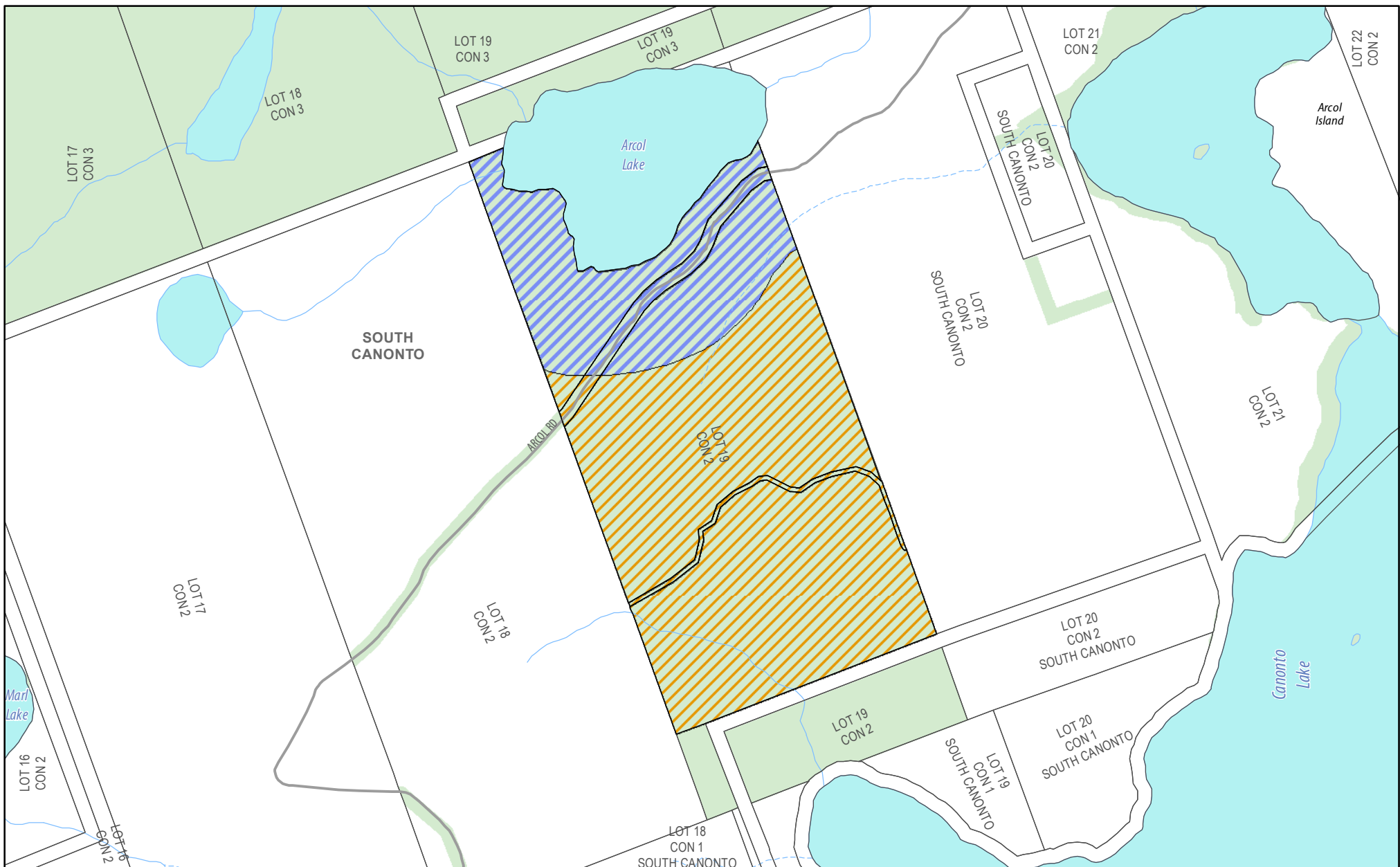
0 250 500 750 m
1:20,000

- Highway
- Other Road
- Crown Land

**DRAFT FOR
DISCUSSION
PURPOSES**





Do not rely on this map as being a precise indicator of routes, locations of features, or as a guide to navigation. This map may contain cartographic errors or omissions. Map data compiled from various sources. Datum: North American 1983 Projection: NAD 1983 UTM Zone 18N Published July 19, 2017






**Proposed Post-Transfer
Parcel: 226**
County of Frontenac, Township of North Frontenac

Official Plan Designation

-  Lake Development Area
-  Rural Area

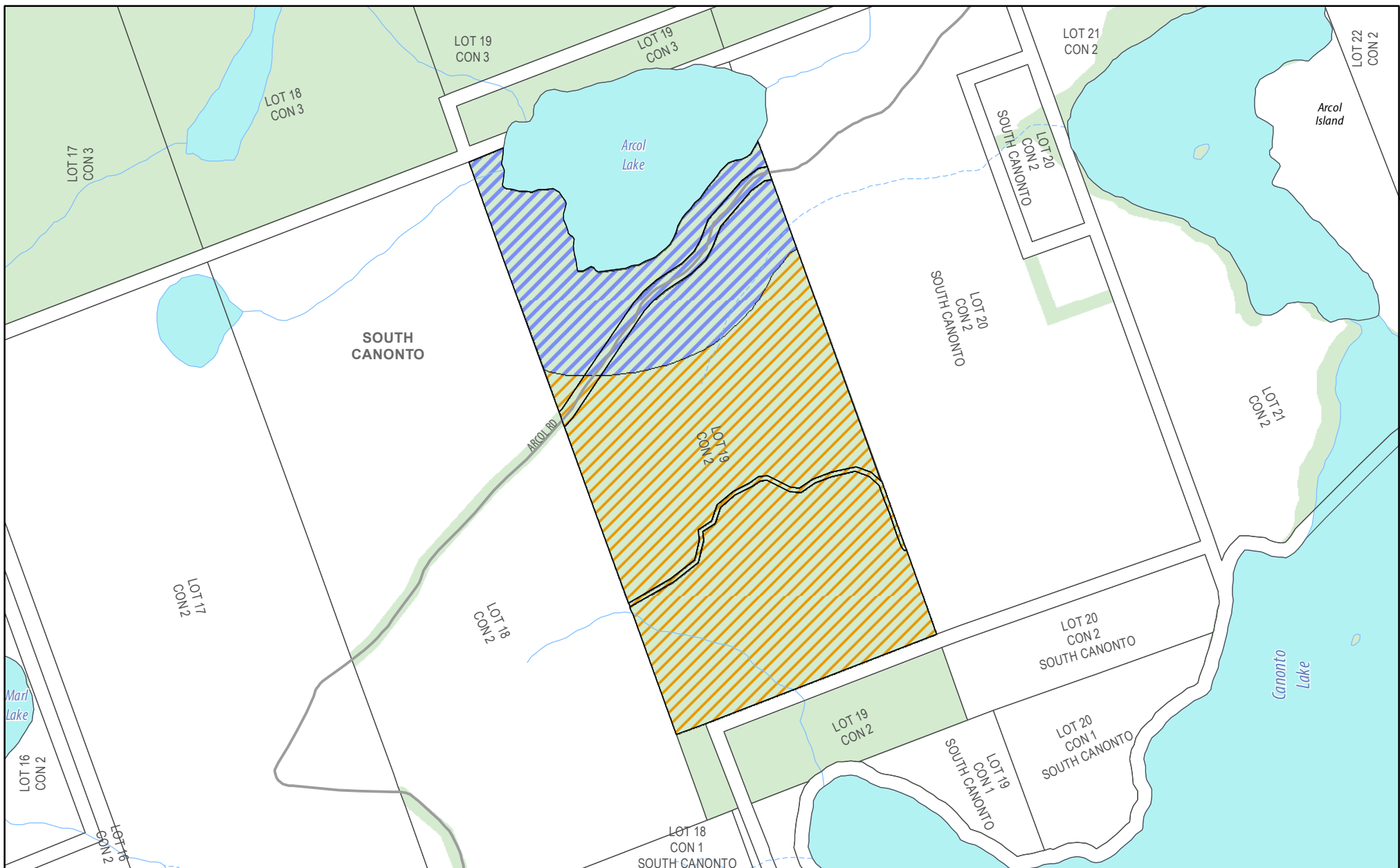
0 250 m
1:7,500

-  Highway
-  Other Road
-  Crown Land



**DRAFT FOR
DISCUSSION
PURPOSES**



Do not rely on this map as being a precise indicator of routes, locations of features, or as a guide to navigation. This map may contain cartographic errors or omissions. Map data compiled from various sources. Datum: North American 1983 Projection: NAD 1983 UTM Zone 18N Published July 19, 2017




**Proposed Post-Transfer
Parcel: 226**
County of Frontenac, Township of North Frontenac

Zoning
 Rural
 Waterfront Residential

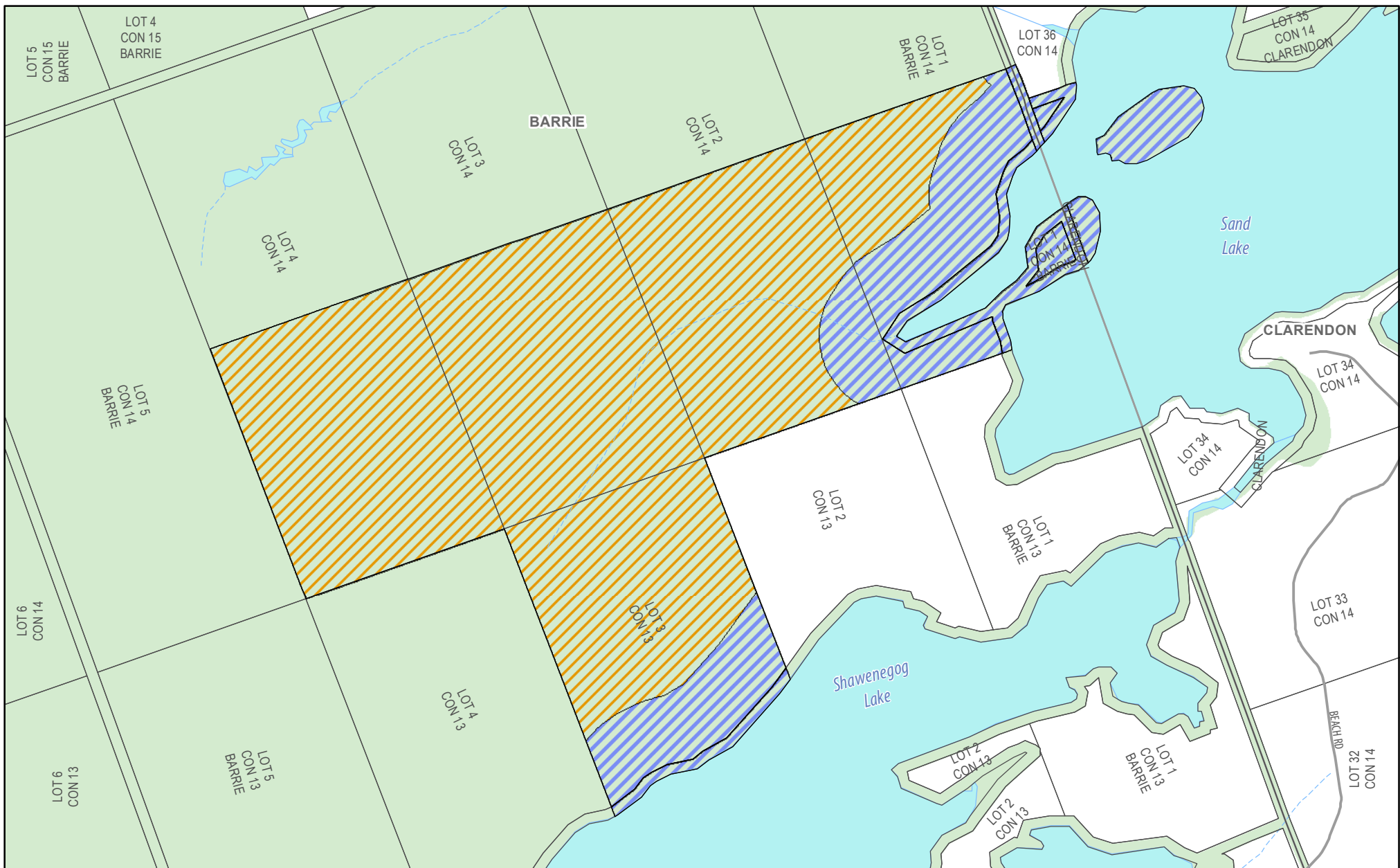
**DRAFT FOR
DISCUSSION
PURPOSES**



0 250 m
1:7,500

 Highway
 Other Road
 Crown Land

Do not rely on this map as being a precise indicator of routes, locations of features, or as a guide to navigation. This map may contain cartographic errors or omissions. Map data compiled from various sources. Datum: North American 1983 Projection: NAD 1983 UTM Zone 18N Published July 19, 2017




**Proposed Post-Transfer
Parcel: 227
County of Frontenac, Township of North Frontenac**

Official Plan Designation
 Lake Development Area
 Rural Area

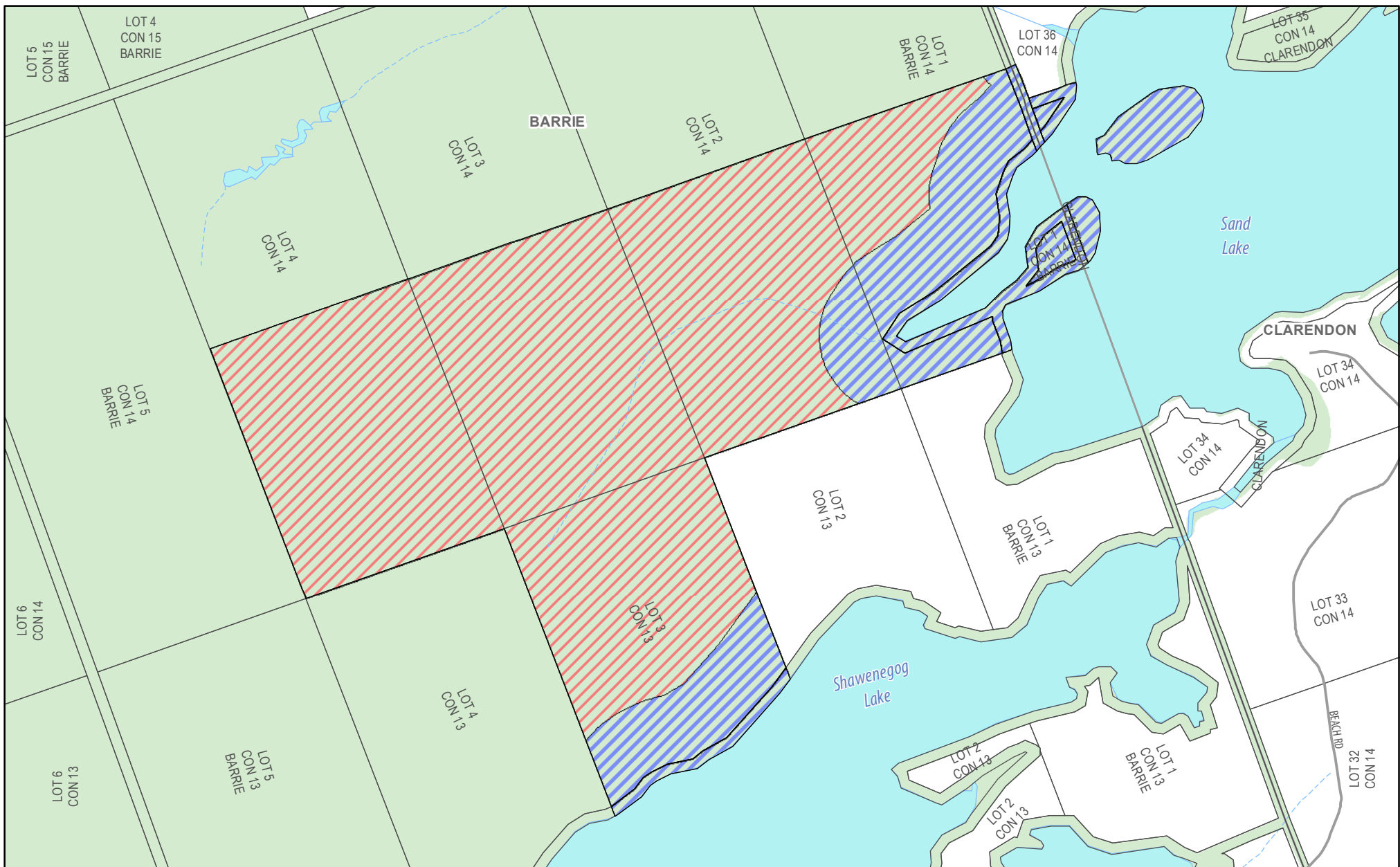
**DRAFT FOR
DISCUSSION
PURPOSES**

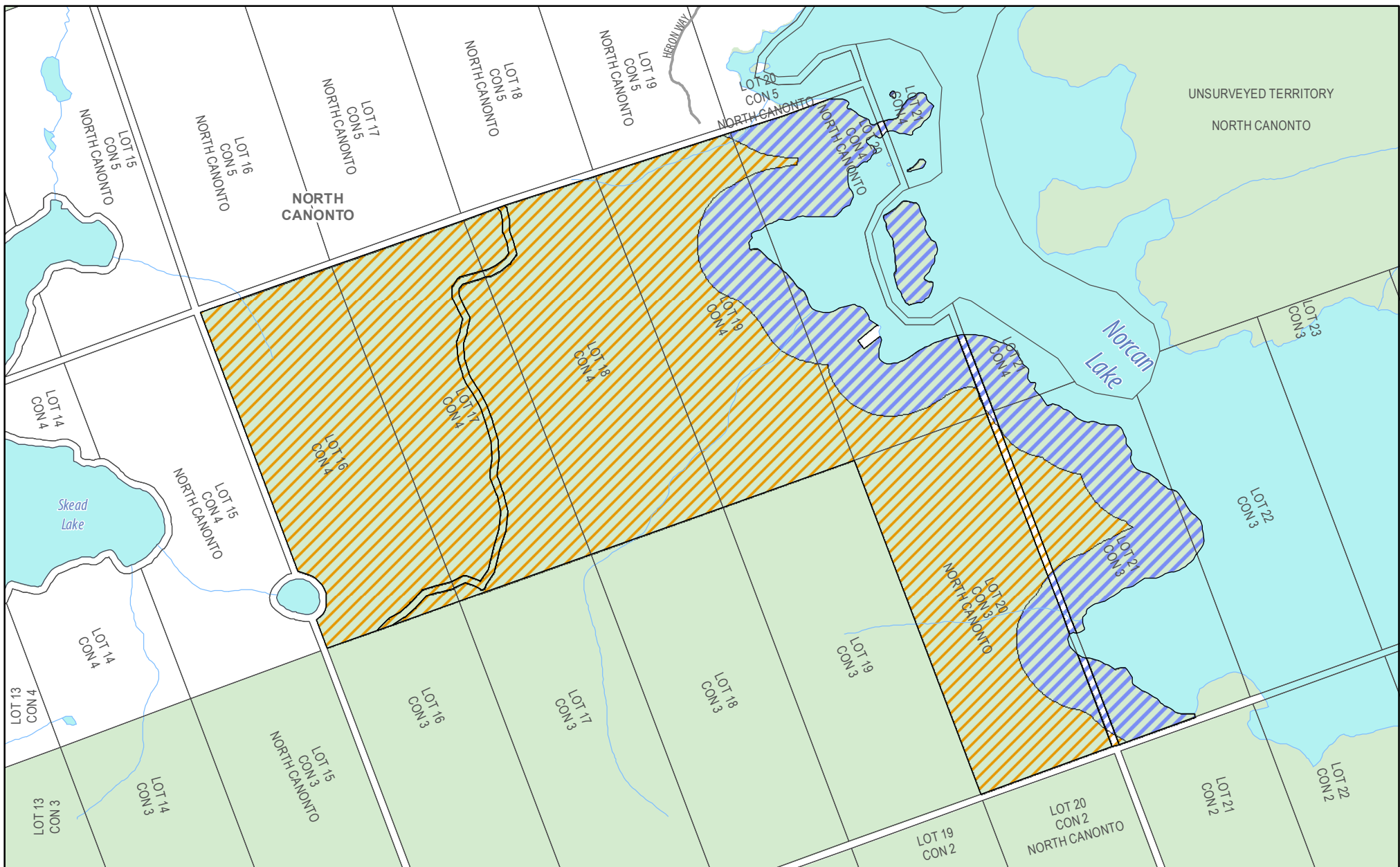


0 250 m
1:10,000

 Highway
 Other Road
 Crown Land



Do not rely on this map as being a precise indicator of routes, locations of features, or as a guide to navigation. This map may contain cartographic errors or omissions. Map data compiled from various sources. Datum: North American 1983 Projection: NAD 1983 UTM Zone 18N Published July 19, 2017





**Proposed Post-Transfer
Parcel: 241**
County of Frontenac, Township of North Frontenac

Official Plan Designation

-  Lake Development Area
-  Rural Area

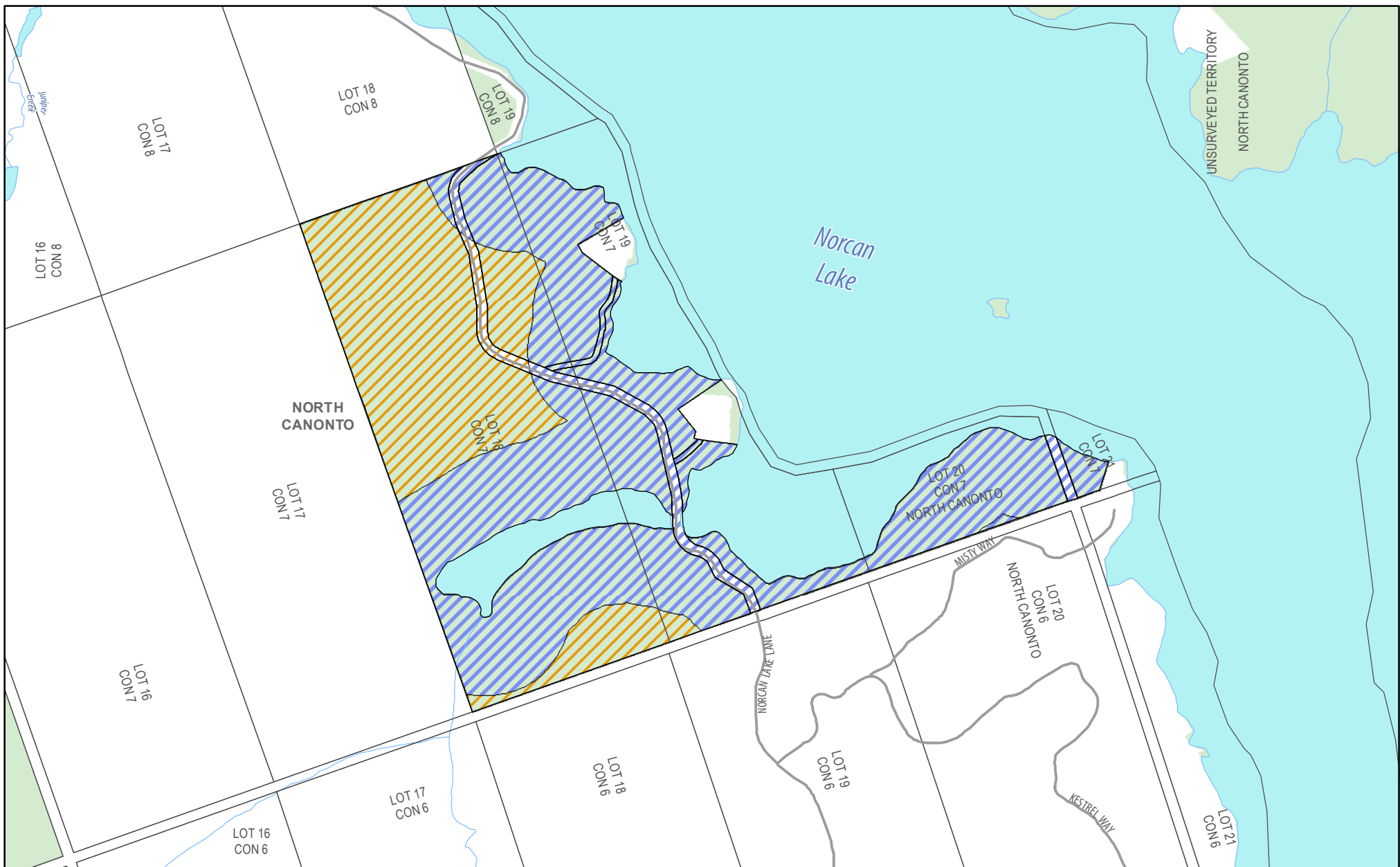
**DRAFT FOR
DISCUSSION
PURPOSES**



0 250 500 m
1:15,000

-  Highway
-  Other Road
-  Crown Land

Do not rely on this map as being a precise indicator of routes, locations of features, or as a guide to navigation. This map may contain cartographic errors or omissions. Map data compiled from various sources. Datum: North American 1983 Projection: NAD 1983 UTM Zone 18N Published July 19, 2017



**Proposed Post-Transfer
Parcel: 242**
County of Frontenac, Township of North Frontenac

Official Plan Designation
Lake Development Area
Rural Area

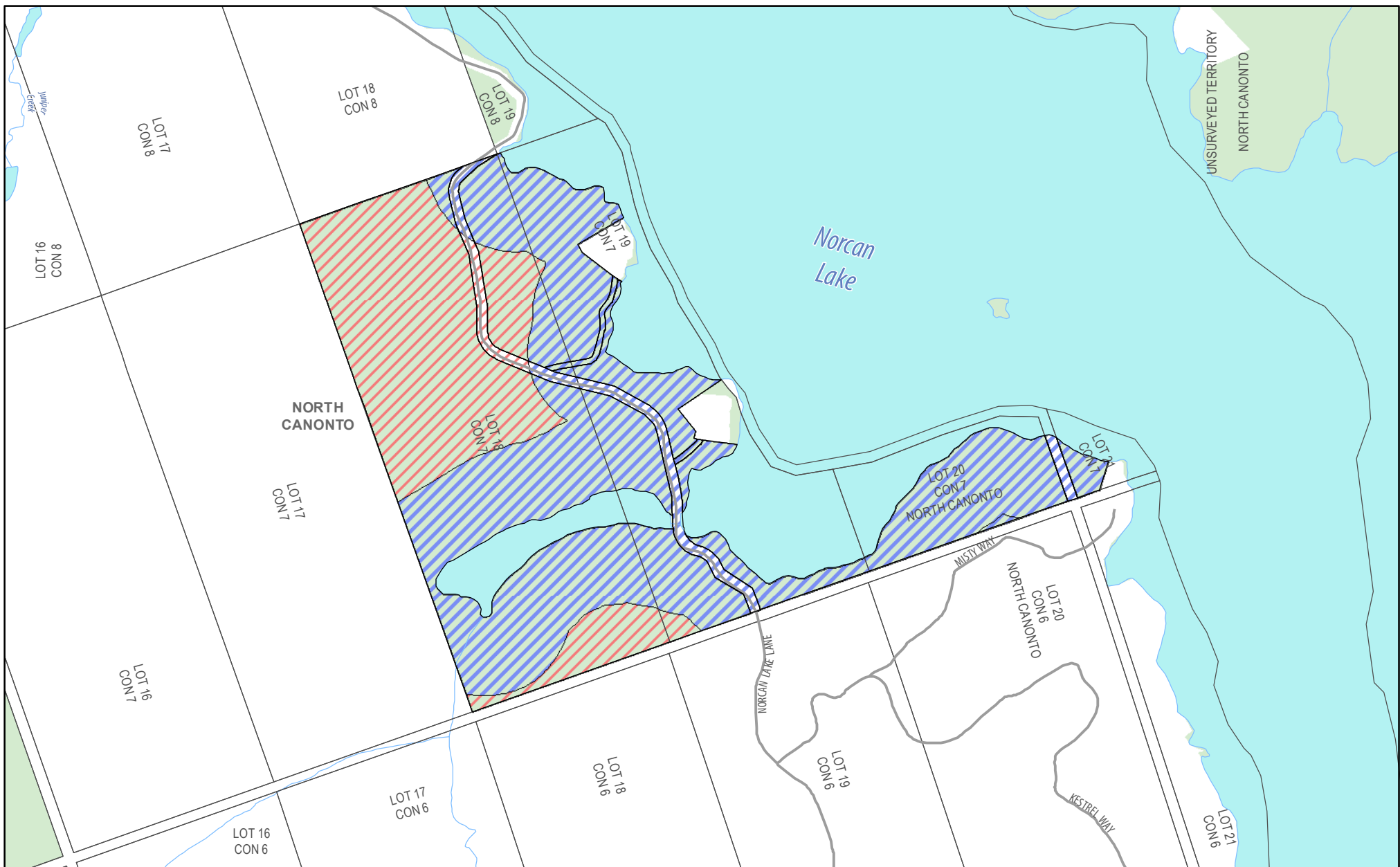
0 250 m
1:10,000

Highway
Other Road
Crown Land

**DRAFT FOR
DISCUSSION
PURPOSES**





Do not rely on this map as being a precise indicator of routes, locations of features, or as a guide to navigation. This map may contain cartographic errors or omissions. Map data compiled from various sources. Datum: North American 1983 Projection: NAD 1983 UTM Zone 18N Published July 19, 2017






Proposed Post-Transfer
Parcel: 242
 County of Frontenac, Township of North Frontenac

Zoning

-  Rural and Limited Service Rural
-  Waterfront Residential

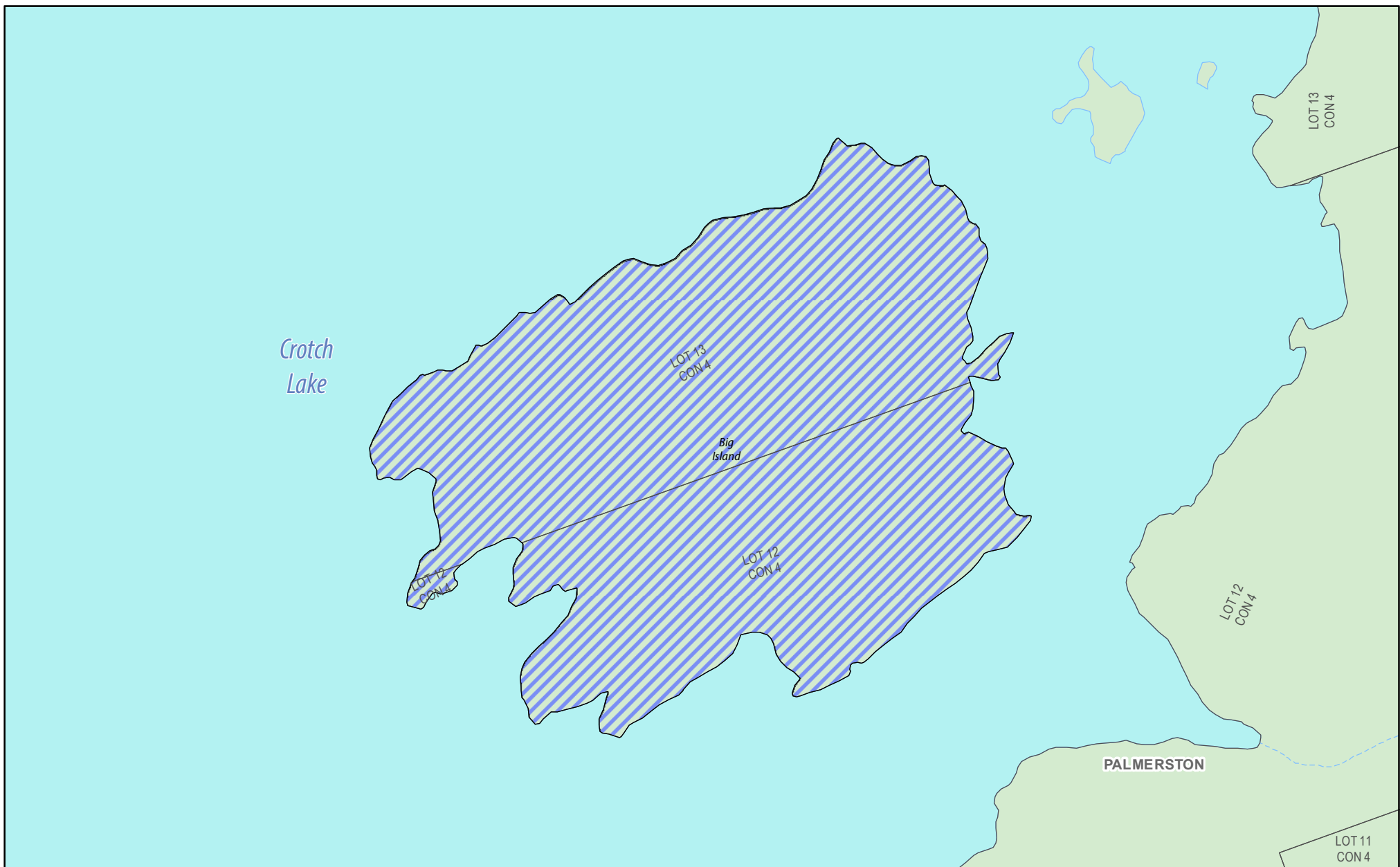
0 250 m
 1:10,000

-  Highway
-  Other Road
-  Crown Land

**DRAFT FOR
 DISCUSSION
 PURPOSES**



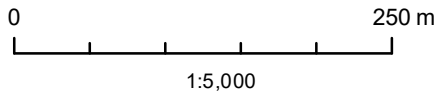
Do not rely on this map as being a precise indicator of routes, locations of features, or as a guide to navigation. This map may contain cartographic errors or omissions. Map data compiled from various sources. Datum: North American 1983 Projection: NAD 1983 UTM Zone 18N Published July 19, 2017



Proposed Post-Transfer
Parcel: 288A
County of Frontenac, Township of North Frontenac

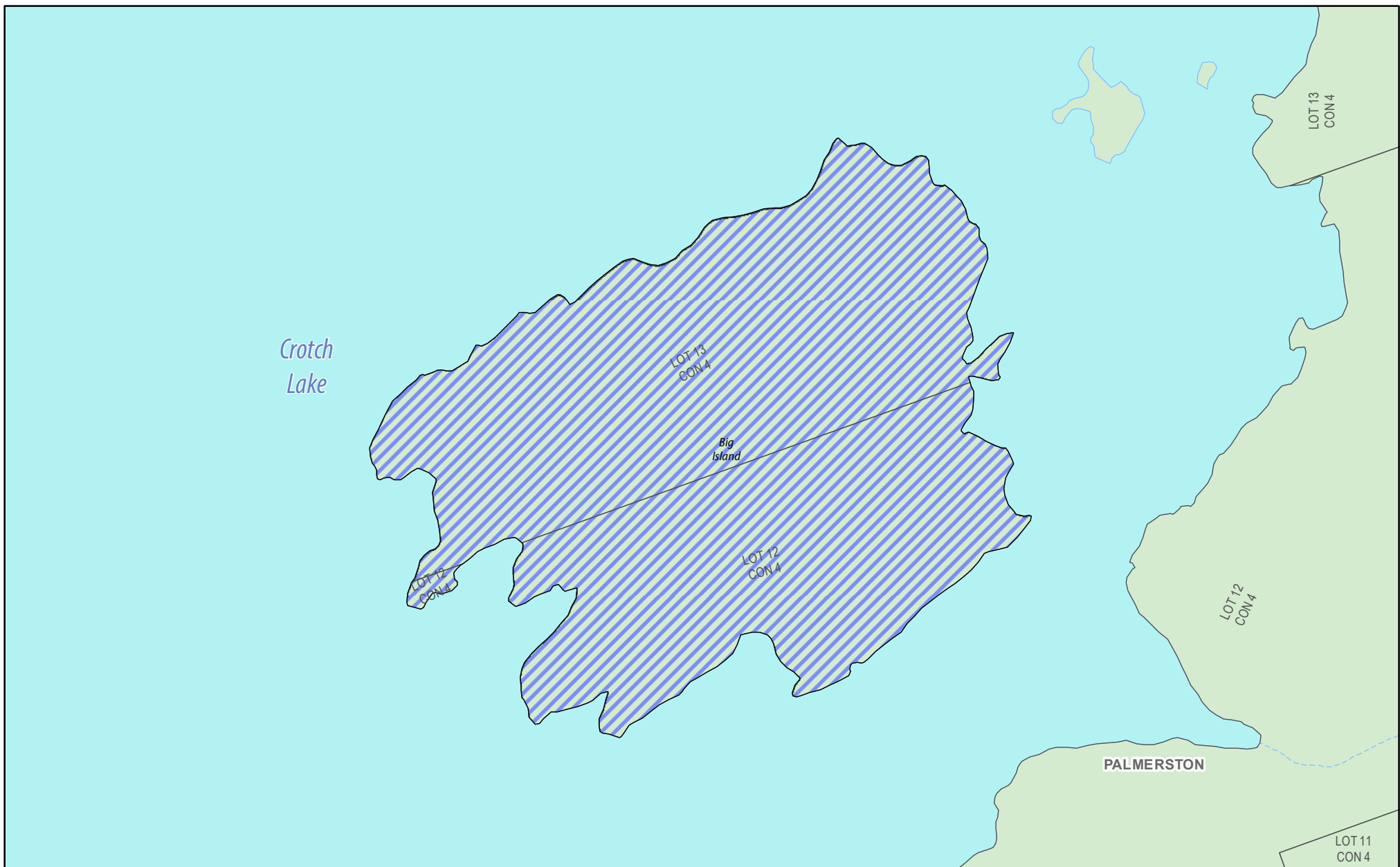
Official Plan Designation
Lake Development Area

**DRAFT FOR
DISCUSSION
PURPOSES**



- Highway
- Other Road
- Crown Land




Do not rely on this map as being a precise indicator of routes, locations of features, or as a guide to navigation. This map may contain cartographic errors or omissions. Map data compiled from various sources. Datum: North American 1983 Projection: NAD 1983 UTM Zone 18N Published July 19, 2017



**Proposed Post-Transfer
Parcel: 288A**
County of Frontenac, Township of North Frontenac

Zoning
 Waterfront Residential

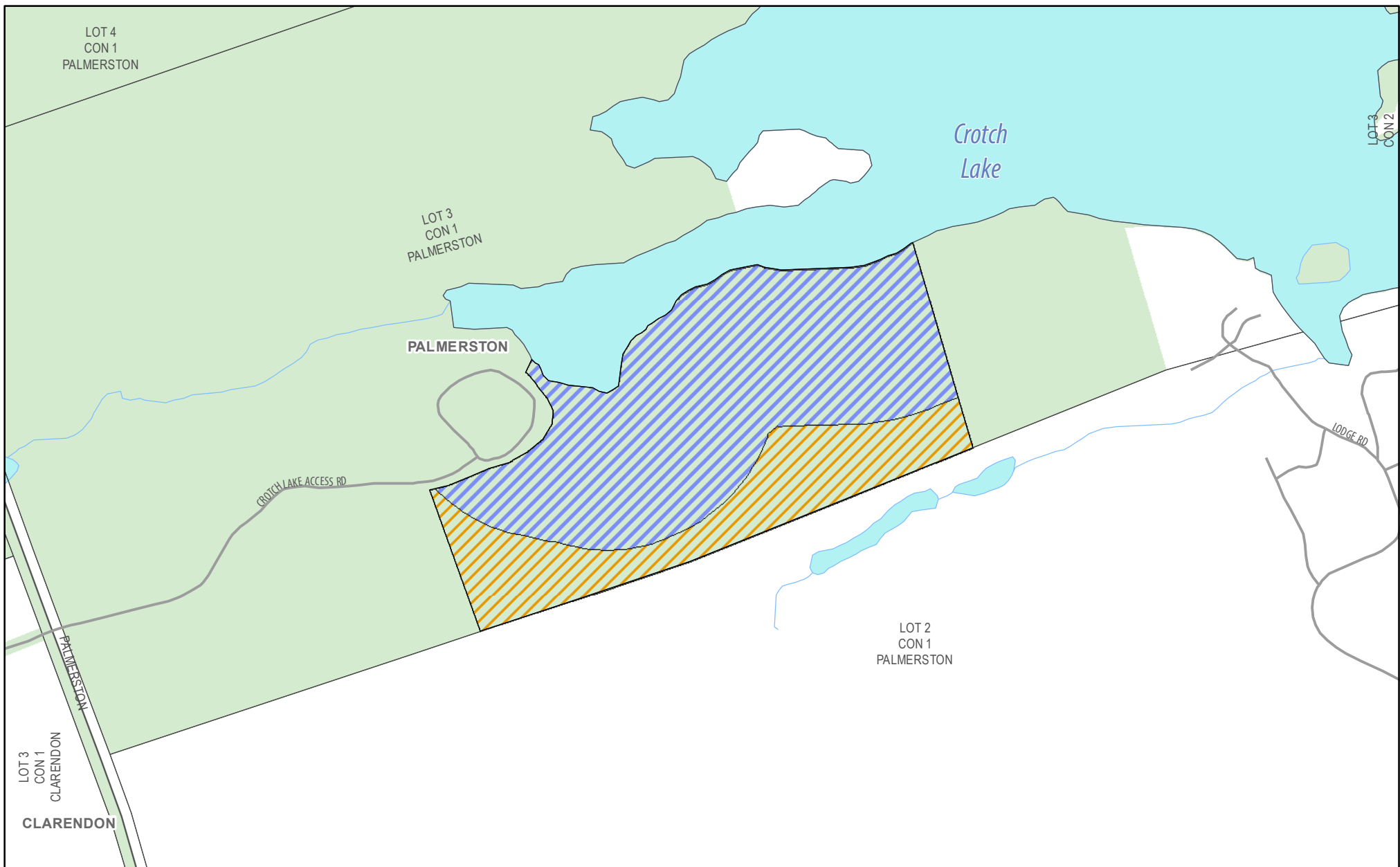
0 250 m
1:5,000

 Highway
 Other Road
 Crown Land

**DRAFT FOR
DISCUSSION
PURPOSES**



Do not rely on this map as being a precise indicator of routes, locations of features, or as a guide to navigation. This map may contain cartographic errors or omissions. Map data compiled from various sources. Datum: North American 1983 Projection: NAD 1983 UTM Zone 18N Published July 19, 2017



**Proposed Post-Transfer
Parcel: 306A**
County of Frontenac, Township of North Frontenac

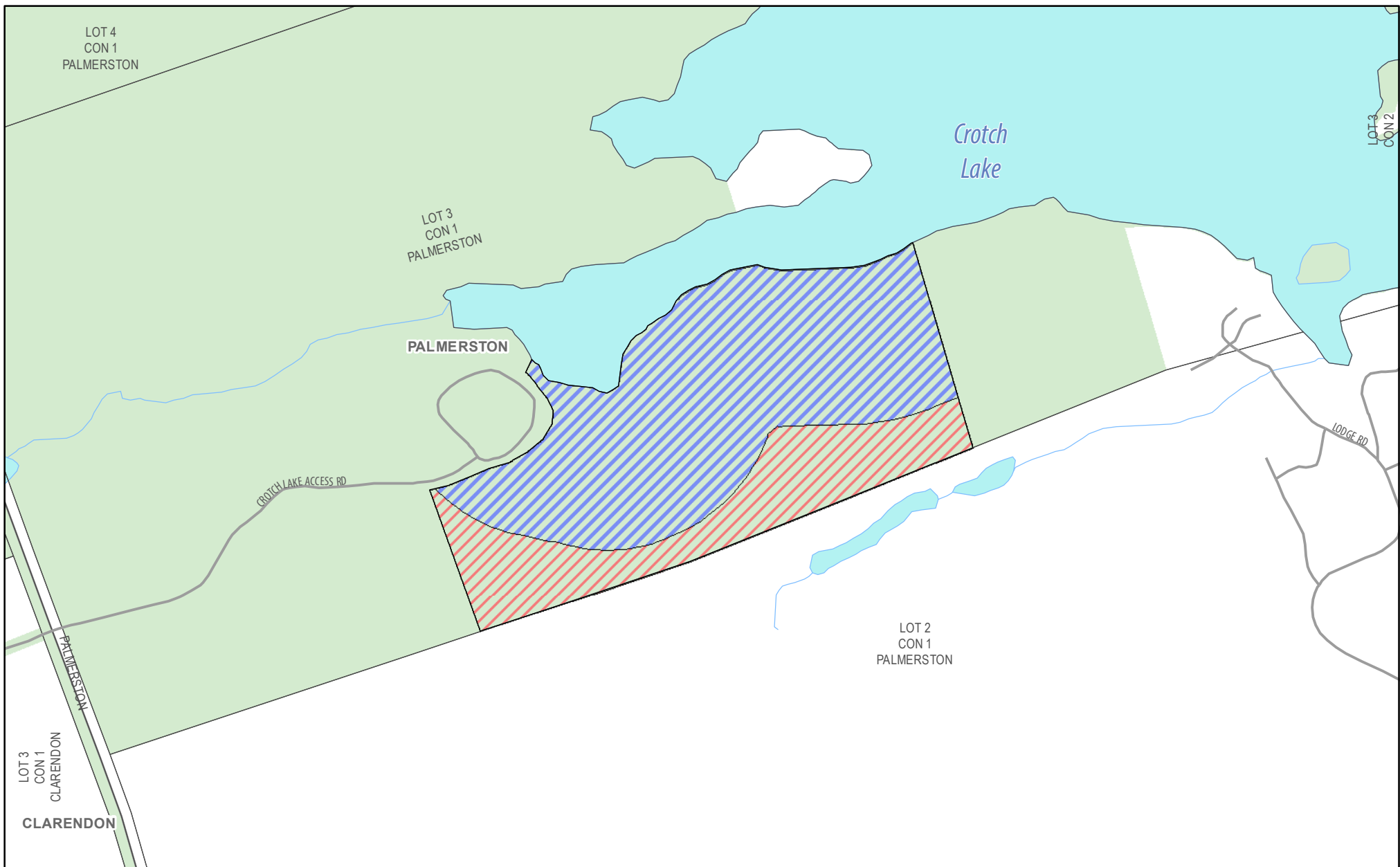
Official Plan Designation
 Lake Development Area
 Rural Area

0 250 m
 1:5,000
 Highway
 Other Road
 Crown Land

**DRAFT FOR
DISCUSSION
PURPOSES**





Do not rely on this map as being a precise indicator of routes, locations of features, or as a guide to navigation. This map may contain cartographic errors or omissions. Map data compiled from various sources. Datum: North American 1983 Projection: NAD 1983 UTM Zone 18N Published July 19, 2017

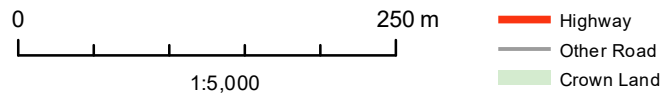


**Proposed Post-Transfer
Parcel: 306A**
County of Frontenac, Township of North Frontenac

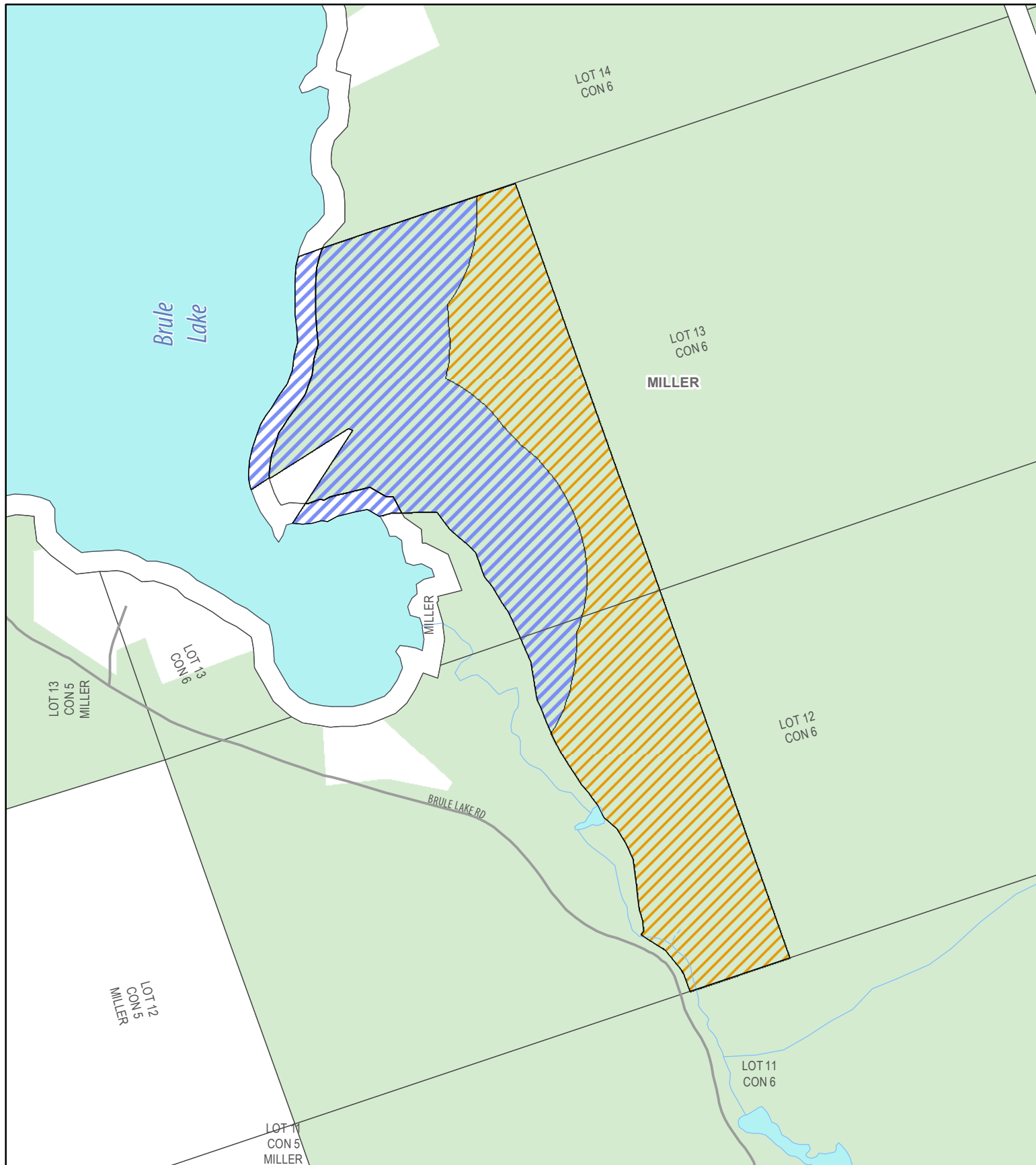
Zoning

-  Rural and Limited Service Rural
-  Waterfront Residential

**DRAFT FOR
DISCUSSION
PURPOSES**






Do not rely on this map as being a precise indicator of routes, locations of features, or as a guide to navigation. This map may contain cartographic errors or omissions. Map data compiled from various sources. Datum: North American 1983 Projection: NAD 1983 UTM Zone 18N Published July 19, 2017



**Proposed Post-Transfer
Parcel: 308
County of Frontenac, Township of North Frontenac**

Official Plan Designation
 Lake Development Area
 Rural Area

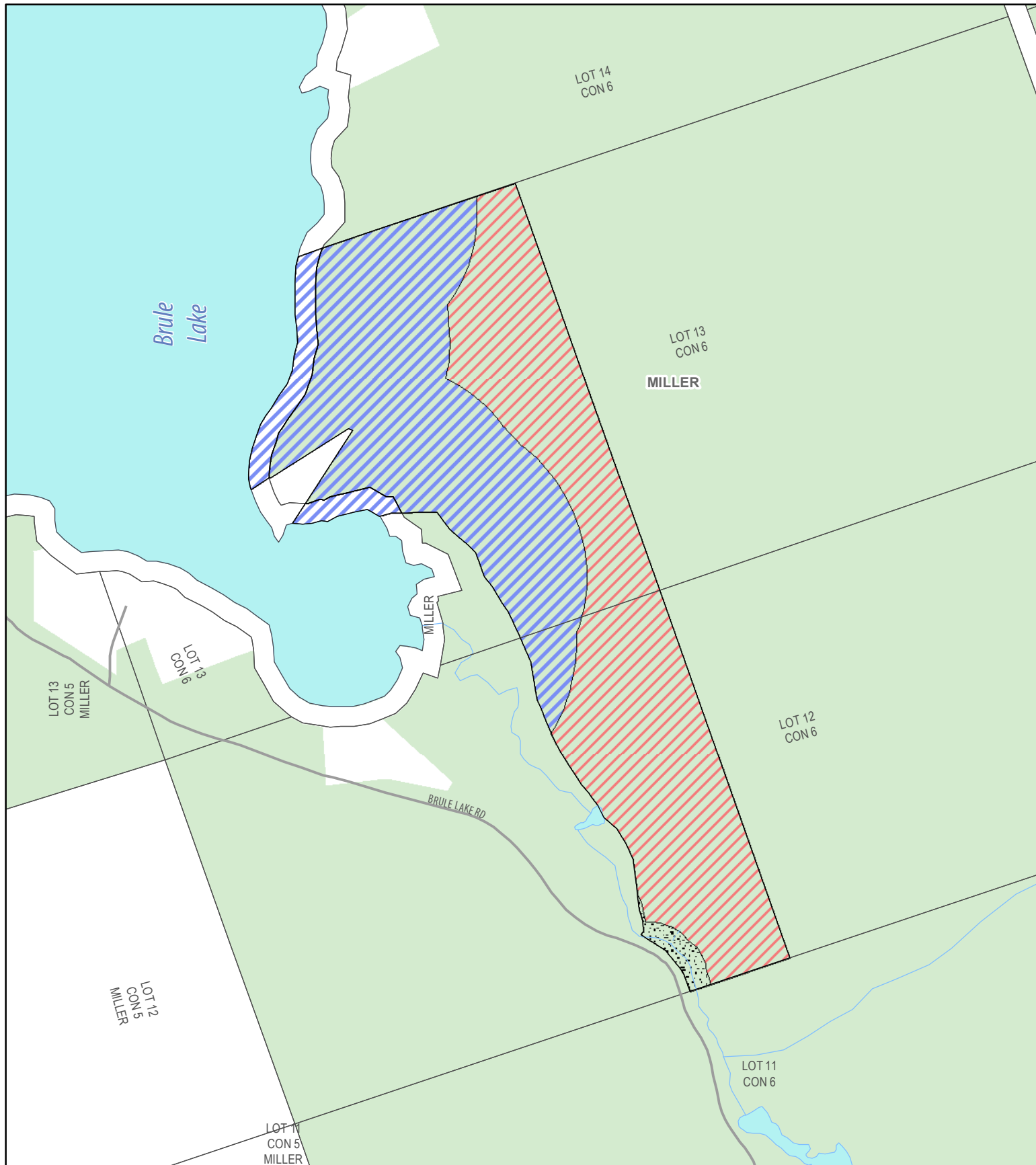
0 250 m
 1:5,000

 Highway
 Other Road
 Crown Land

**DRAFT FOR
DISCUSSION
PURPOSES**






Do not rely on this map as being a precise indicator of routes, locations of features, or as a guide to navigation. This map may contain cartographic errors or omissions. Map data compiled from various sources. Datum: North American 1983 Projection: NAD 1983 UTM Zone 18N Published July 19, 2017






Proposed Post-Transfer
Parcel: 308
 County of Frontenac, Township of North Frontenac

Zoning

-  Environmental Protection - Organic Soils (EP-1)
-  Rural and Limited Service Rural
-  Waterfront Residential

0 250 m
 1:5,000

 Highway
 Other Road
 Crown Land

**DRAFT FOR
 DISCUSSION
 PURPOSES**



Do not rely on this map as being a precise indicator of routes, locations of features, or as a guide to navigation. This map may contain cartographic errors or omissions. Map data compiled from various sources. Datum: North American 1983 Projection: NAD 1983 UTM Zone 18N Published July 19, 2017



**Proposed Post-Transfer
Parcel: 316B**
County of Frontenac, Township of North Frontenac

Official Plan Designation
Rural Area

**DRAFT FOR
DISCUSSION
PURPOSES**



0 250 m
1:5,000

Highway
Other Road
Crown Land

Do not rely on this map as being a precise indicator of routes, locations of features, or as a guide to navigation. This map may contain cartographic errors or omissions. Map data compiled from various sources. Datum: North American 1983 Projection: NAD 1983 UTM Zone 18N Published July 19, 2017






**Proposed Post-Transfer
Parcel: 316B**
County of Frontenac, Township of North Frontenac

Zoning

 Rural and Limited Service Rural

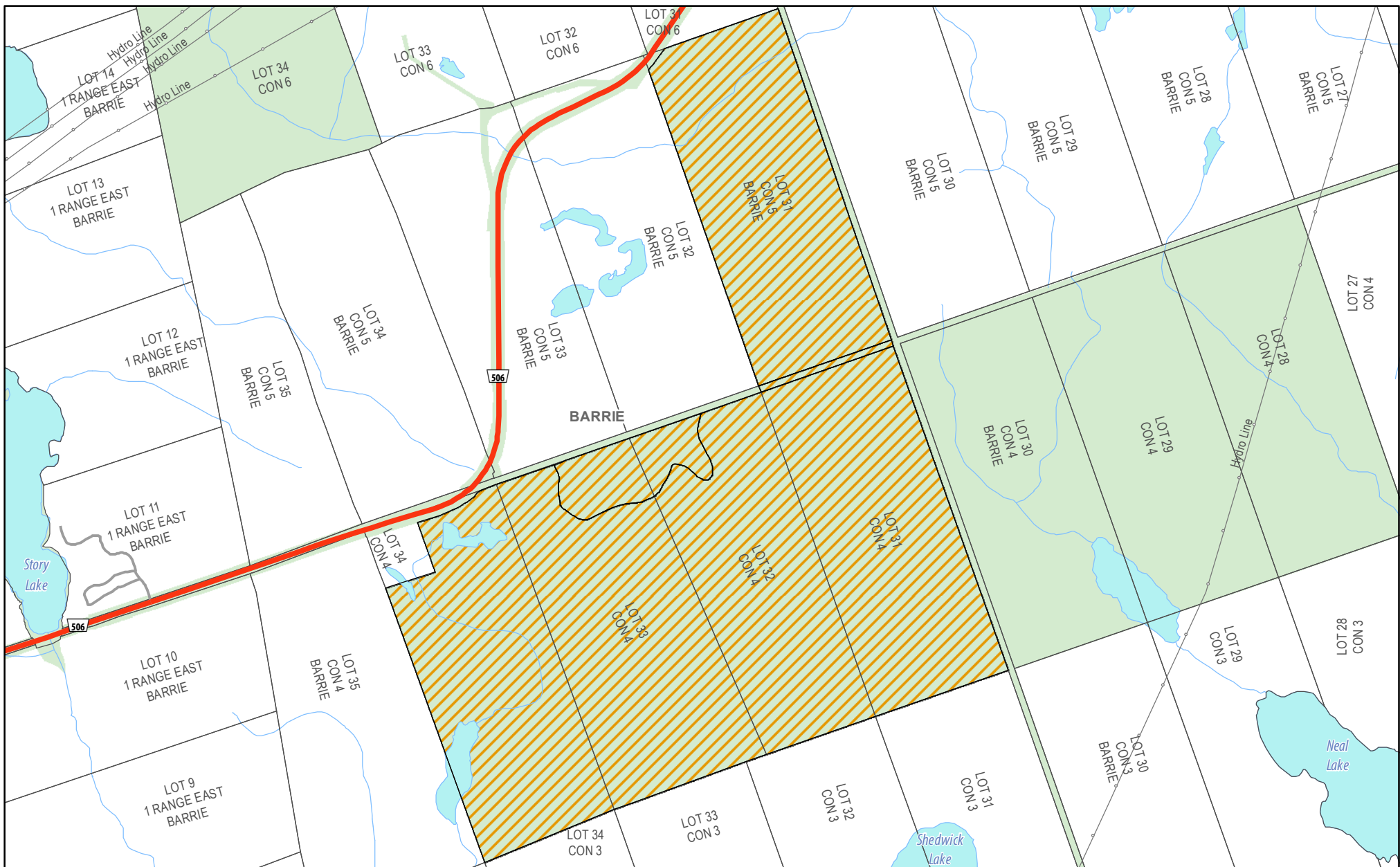
0 250 m
1:5,000

 Highway
 Other Road
 Crown Land

**DRAFT FOR
DISCUSSION
PURPOSES**



Do not rely on this map as being a precise indicator of routes, locations of features, or as a guide to navigation. This map may contain cartographic errors or omissions. Map data compiled from various sources. Datum: North American 1983 Projection: NAD 1983 UTM Zone 18N Published July 19, 2017



**Proposed Post-Transfer
Parcel: 316C**
County of Frontenac, Township of North Frontenac

Official Plan Designation
Rural Area

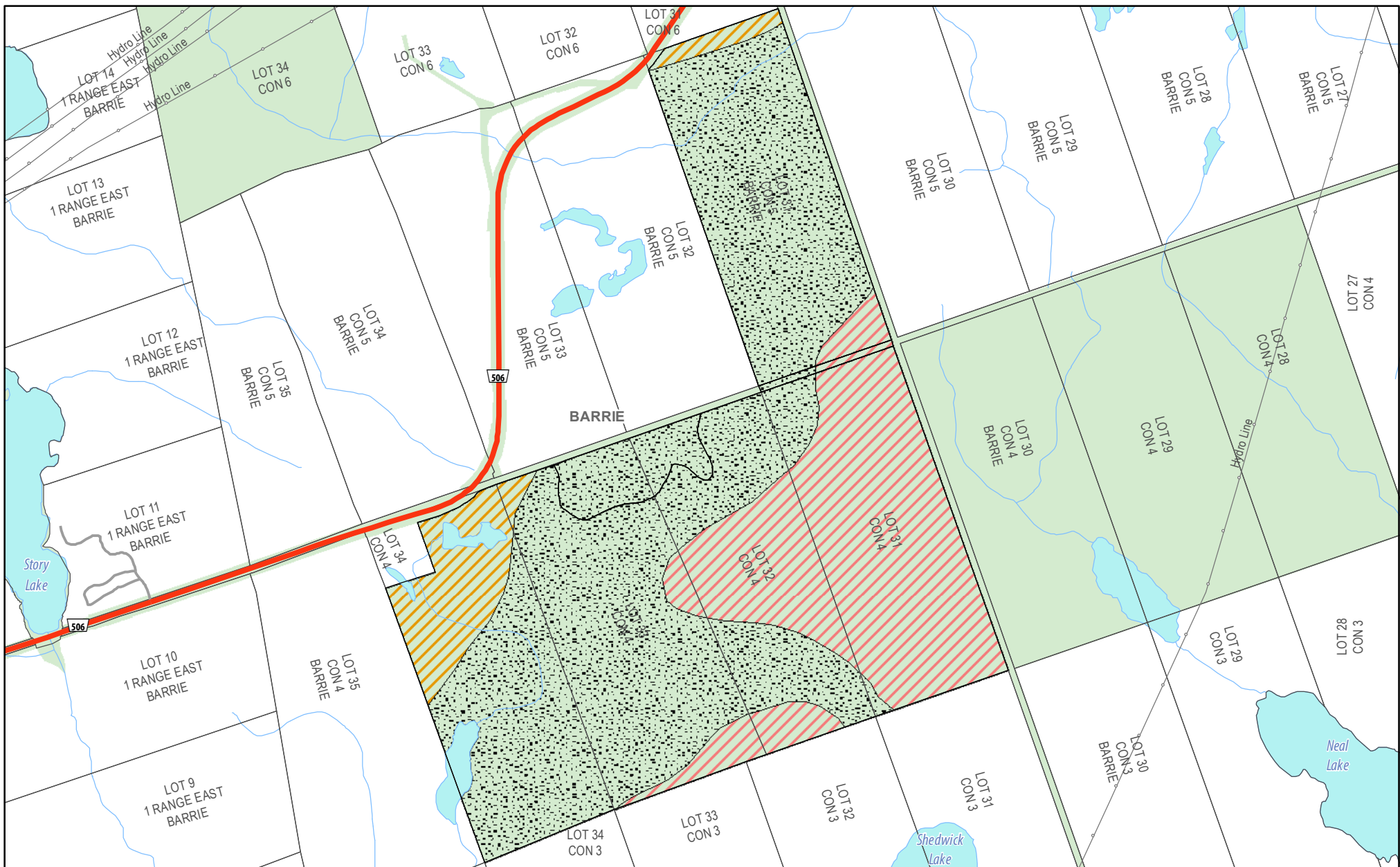
**DRAFT FOR
DISCUSSION
PURPOSES**



0 250 500 m
1:15,000

Highway
Other Road
Crown Land

Do not rely on this map as being a precise indicator of routes, locations of features, or as a guide to navigation. This map may contain cartographic errors or omissions. Map data compiled from various sources. Datum: North American 1983 Projection: NAD 1983 UTM Zone 18N Published July 19, 2017



**Proposed Post-Transfer
Parcel: 316C**
County of Frontenac, Township of North Frontenac

0 250 500 m
1:15,000

— Highway
— Other Road
— Crown Land

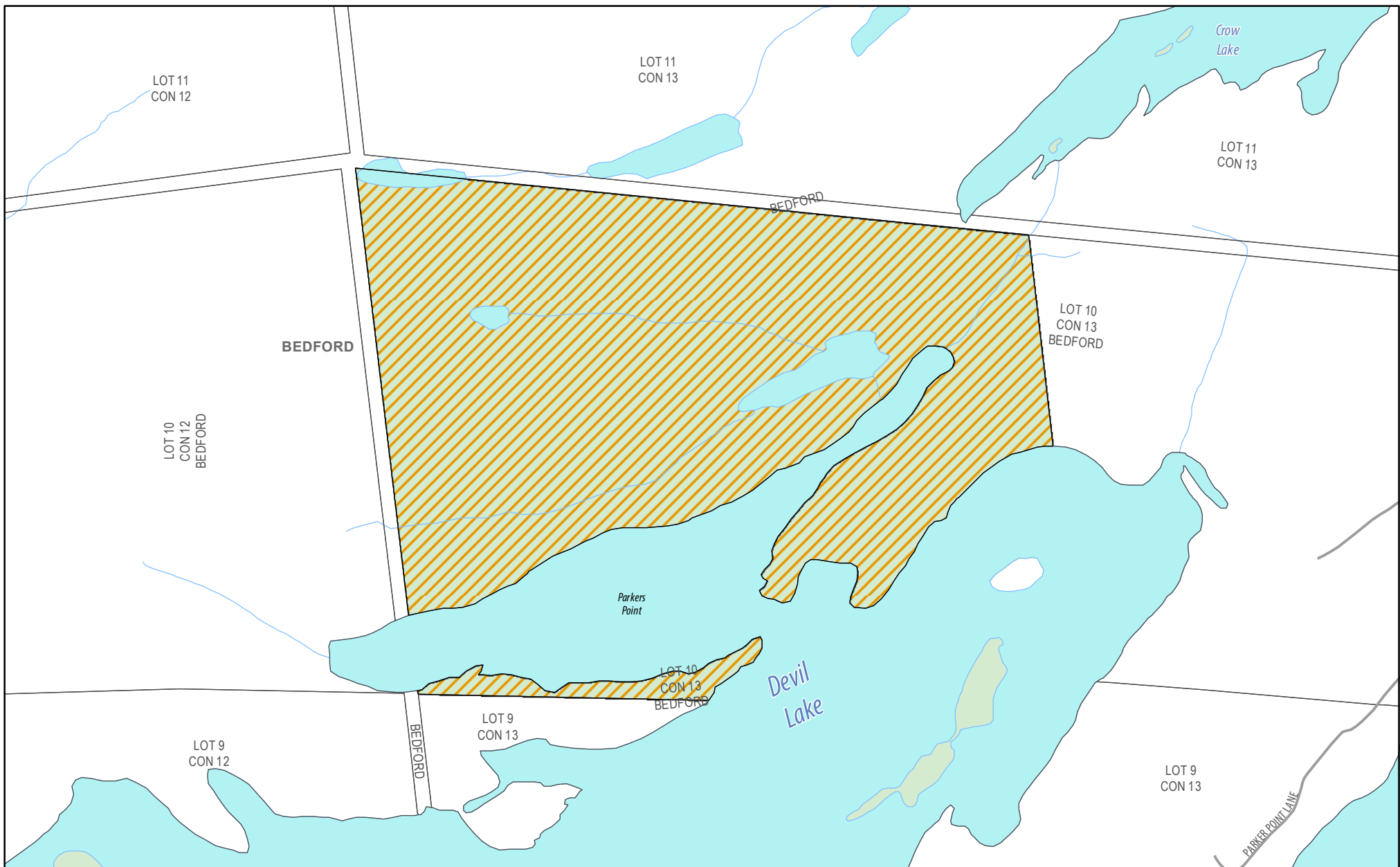
Zoning

Organic Soils
 Rural
 Rural and Limited Service Rural

**DRAFT FOR
DISCUSSION
PURPOSES**



Do not rely on this map as being a precise indicator of routes, locations of features, or as a guide to navigation. This map may contain cartographic errors or omissions. Map data compiled from various sources. Datum: North American 1983 Projection: NAD 1983 UTM Zone 18N Published July 19, 2017



**Proposed Post-Transfer
Parcel: 221**
County of Frontenac, Township of South Frontenac

Zoning
Rural

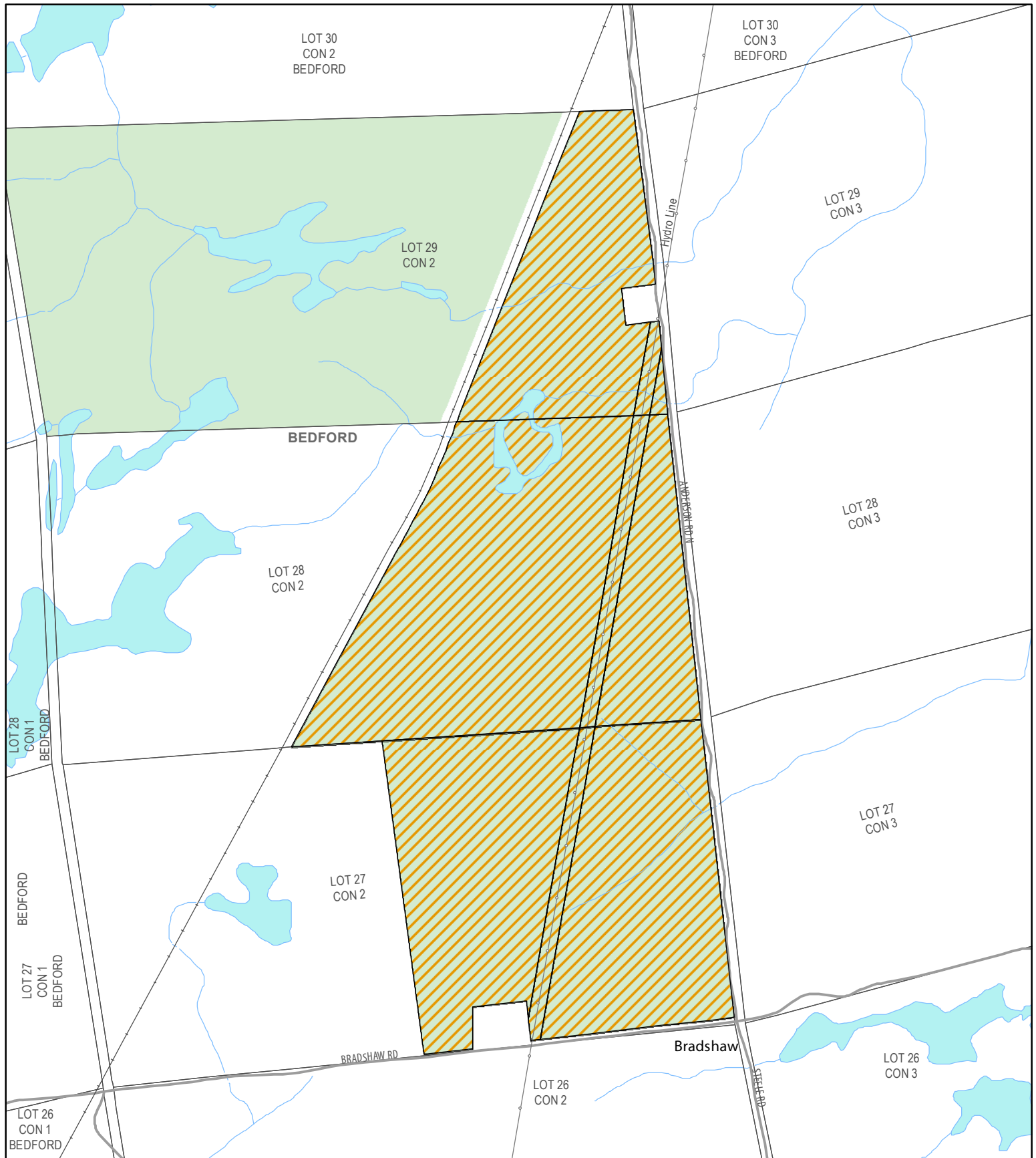
0 250 m
1:7,500

Highway
Other Road
Crown Land

**DRAFT FOR
DISCUSSION
PURPOSES**



Do not rely on this map as being a precise indicator of routes, locations of features, or as a guide to navigation. This map may contain cartographic errors or omissions. Map data compiled from various sources. Datum: North American 1983 Projection: NAD 1983 UTM Zone 18N Published July 19, 2017



**Proposed Post-Transfer
Parcel: 233**
County of Frontenac, Township of South Frontenac

Zoning
Rural

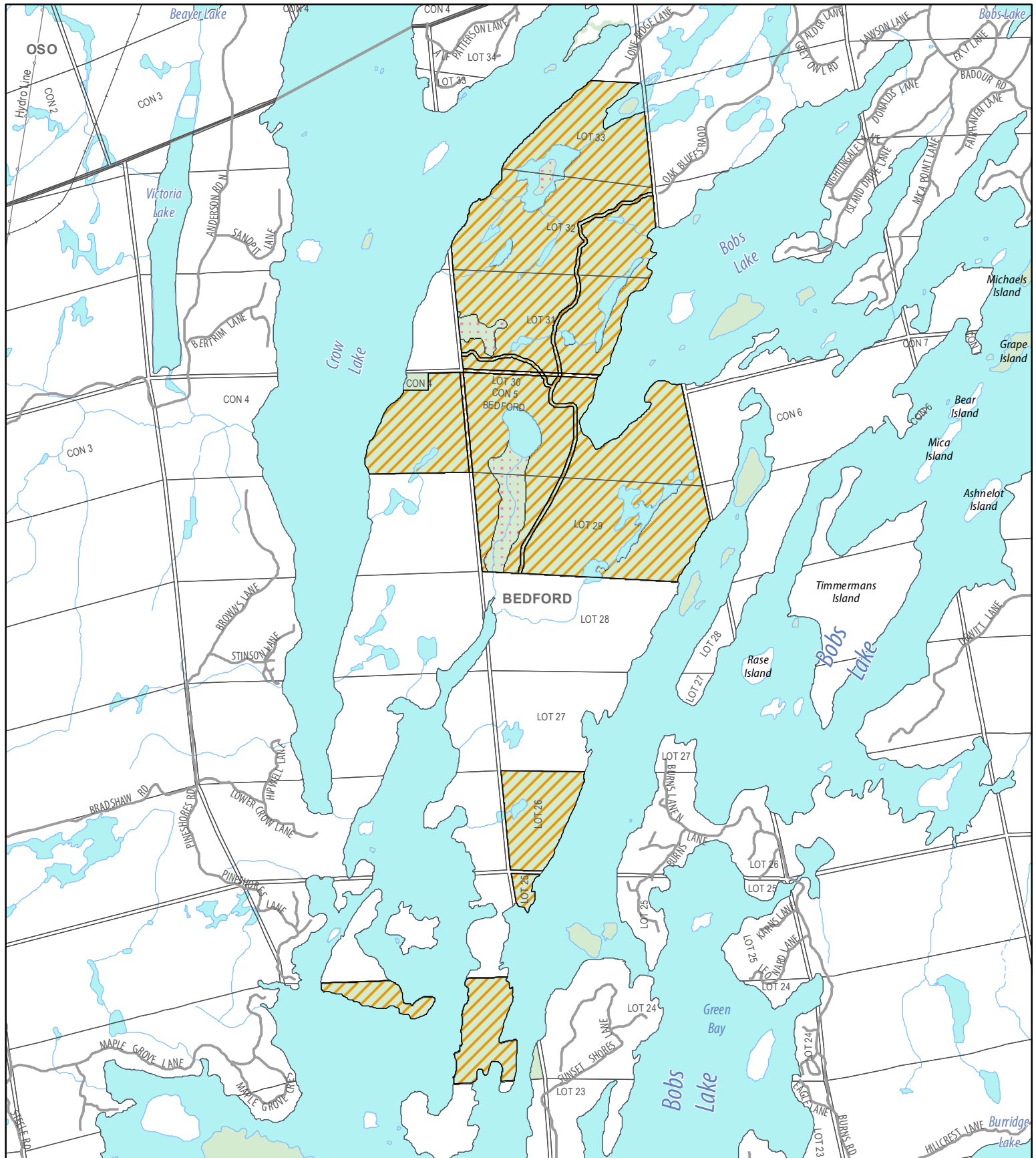
**DRAFT FOR
DISCUSSION
PURPOSES**



0 250 m
1:10,000

Highway
Other Road
Crown Land

Do not rely on this map as being a precise indicator of routes, locations of features, or as a guide to navigation. This map may contain cartographic errors or omissions. Map data compiled from various sources. Datum: North American 1983 Projection: NAD 1983 UTM Zone 18N Published July 19, 2017







**Proposed Post-Transfer
Parcel: 234**
County of Frontenac, Township of South Frontenac

Official Plan Designation
 Environmental Protection
 Rural

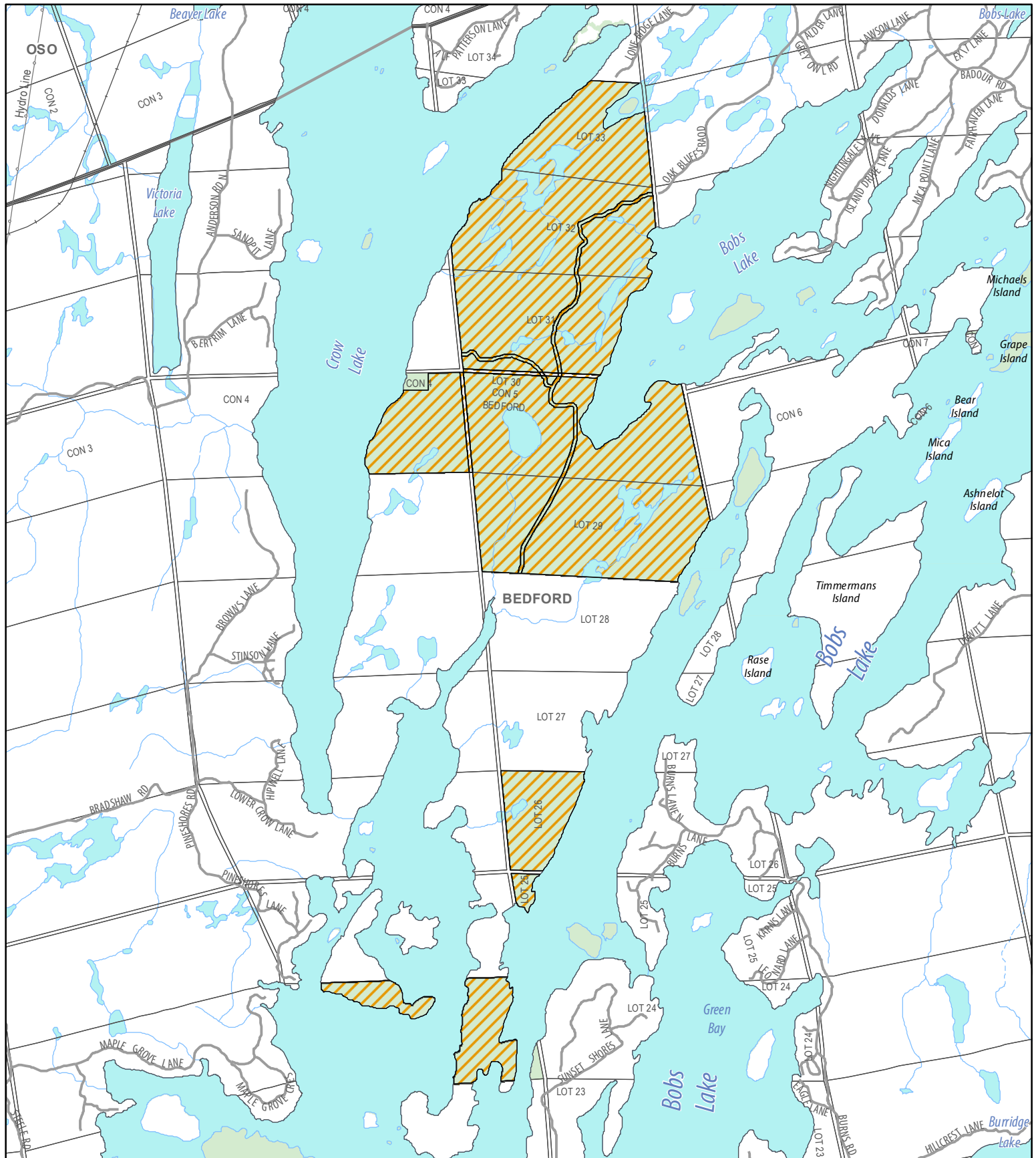
**DRAFT FOR
DISCUSSION
PURPOSES**



0 250 500 750 1,000 m

 1:30,000

 Highway
 Other Road
 Crown Land

Do not rely on this map as being a precise indicator of routes, locations of features, or as a guide to navigation. This map may contain cartographic errors or omissions. Map data compiled from various sources. Datum: North American 1983 Projection: NAD 1983 UTM Zone 18N Published July 19, 2017



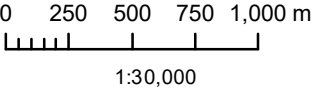
**Proposed Post-Transfer
Parcel: 234**
County of Frontenac, Township of South Frontenac

Zoning
Rural

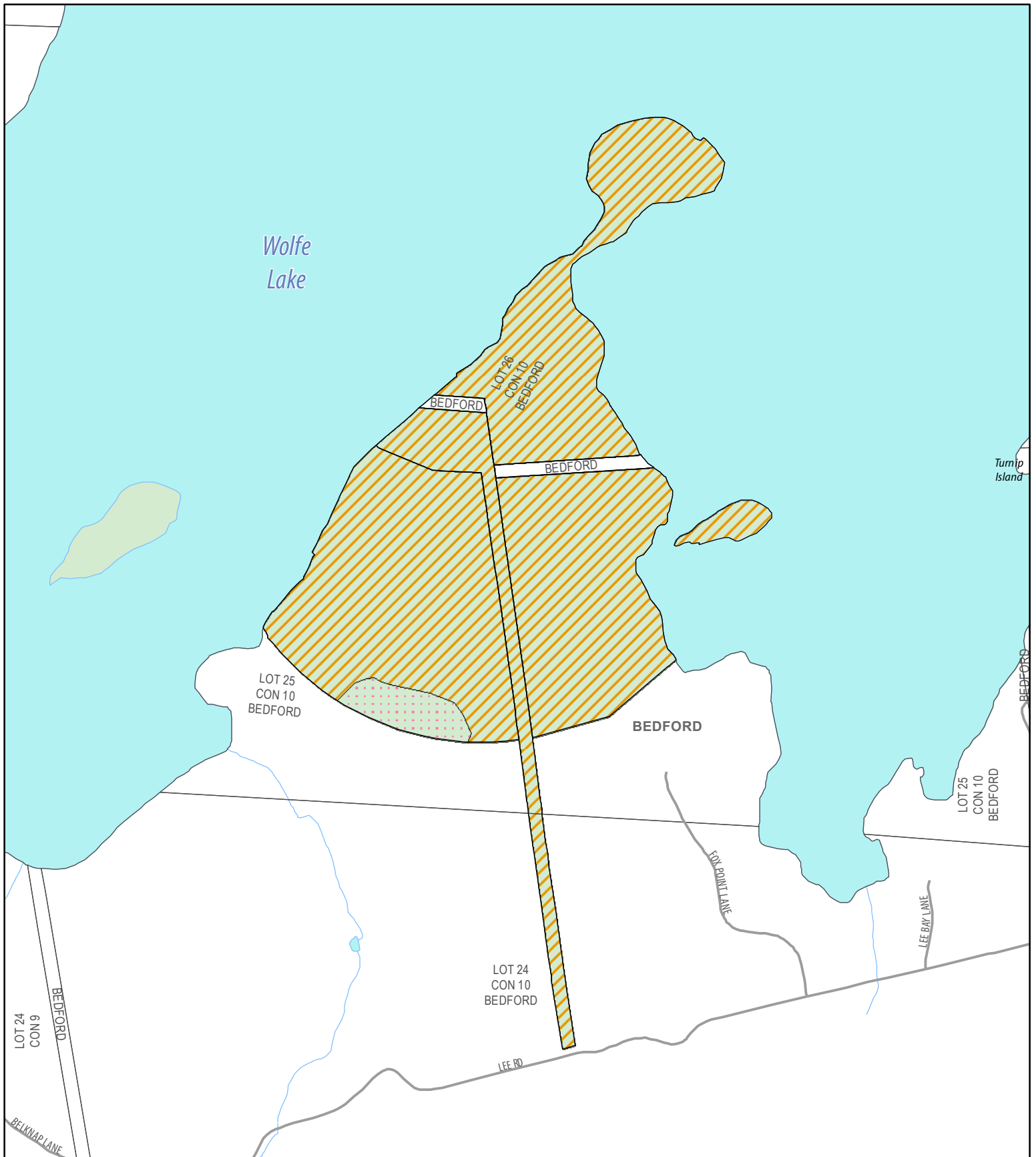
**DRAFT FOR
DISCUSSION
PURPOSES**



Do not rely on this map as being a precise indicator of routes, locations of features, or as a guide to navigation. This map may contain cartographic errors or omissions. Map data compiled from various sources. Datum: North American 1983 Projection: NAD 1983 UTM Zone 18N Published July 19, 2017



Highway
Other Road
Crown Land






**Proposed Post-Transfer
Parcel: 237**
County of Frontenac, Township of South Frontenac

Official Plan Designation
 Environmental Protection Area
 Rural

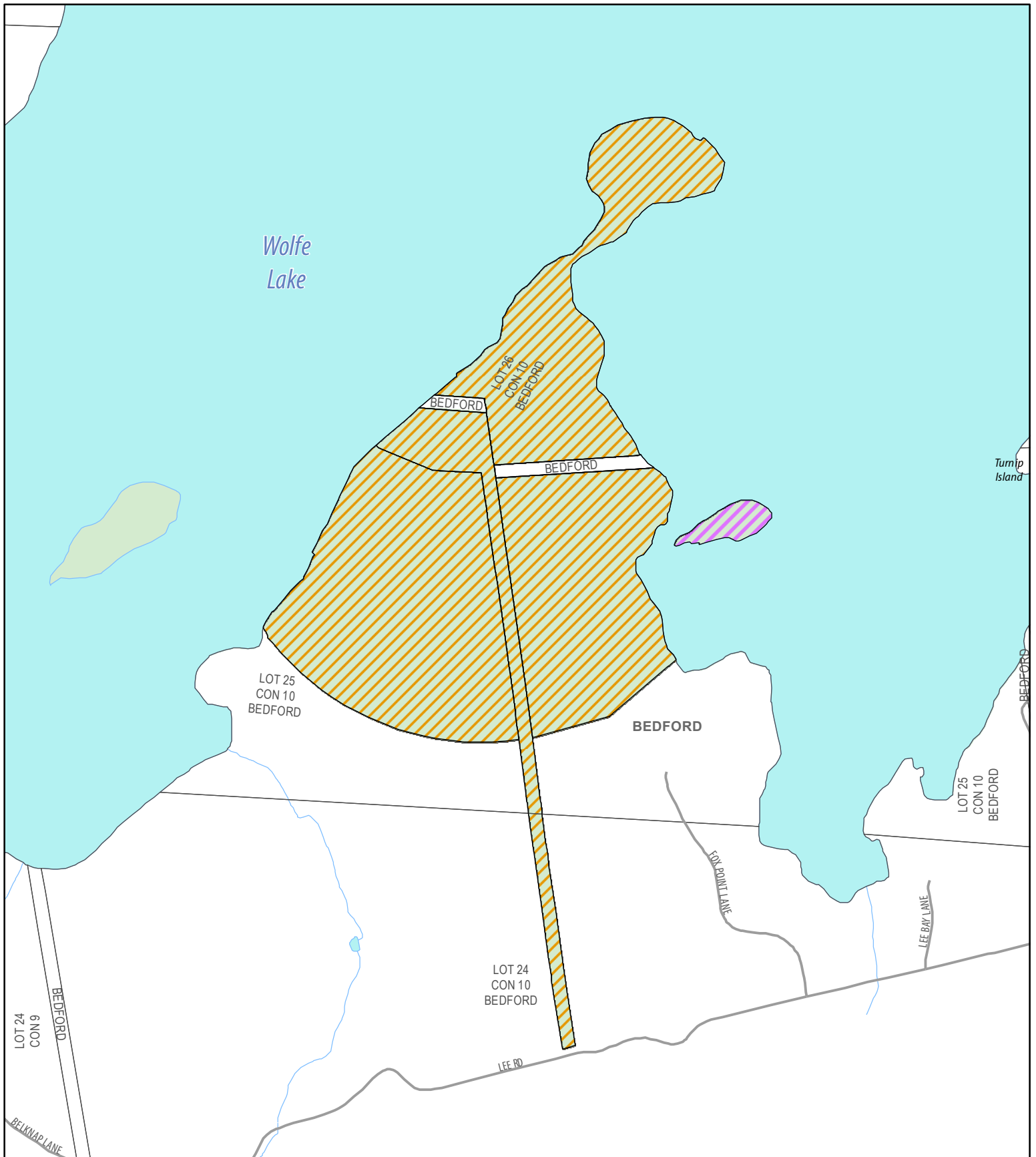
**DRAFT FOR
DISCUSSION
PURPOSES**





0 250 m
1:7,500

 Highway
 Other Road
 Crown Land

Do not rely on this map as being a precise indicator of routes, locations of features, or as a guide to navigation. This map may contain cartographic errors or omissions. Map data compiled from various sources. Datum: North American 1983 Projection: NAD 1983 UTM Zone 18N Published July 19, 2017



**Proposed Post-Transfer
Parcel: 237**
County of Frontenac, Township of South Frontenac



Zoning
 Limited Service Residential - Waterfront Zone
 Rural

**DRAFT FOR
DISCUSSION
PURPOSES**



Do not rely on this map as being a precise indicator of routes, locations of features, or as a guide to navigation. This map may contain cartographic errors or omissions. Map data compiled from various sources. Datum: North American 1983 Projection: NAD 1983 UTM Zone 18N Published July 19, 2017

0 250 m
1:7,500

 Highway
 Other Road
 Crown Land