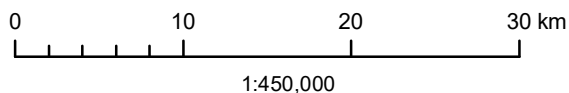


# **City of Ottawa** **Index Map of** **Proposed Settlement Lands**



- Proposed Settlement Lands
- Algonquin Interest on Crown Lands
- Proposed Provincial Park
- Algonquin Land Claim Settlement Boundary
- Provincial Park
- First Nation Reserve
- Federal Lands
- Crown Land
- Lower / Single Tier Municipal Boundary
- District / Upper Tier Municipal Boundary

**DRAFT FOR  
DISCUSSION  
PURPOSES**

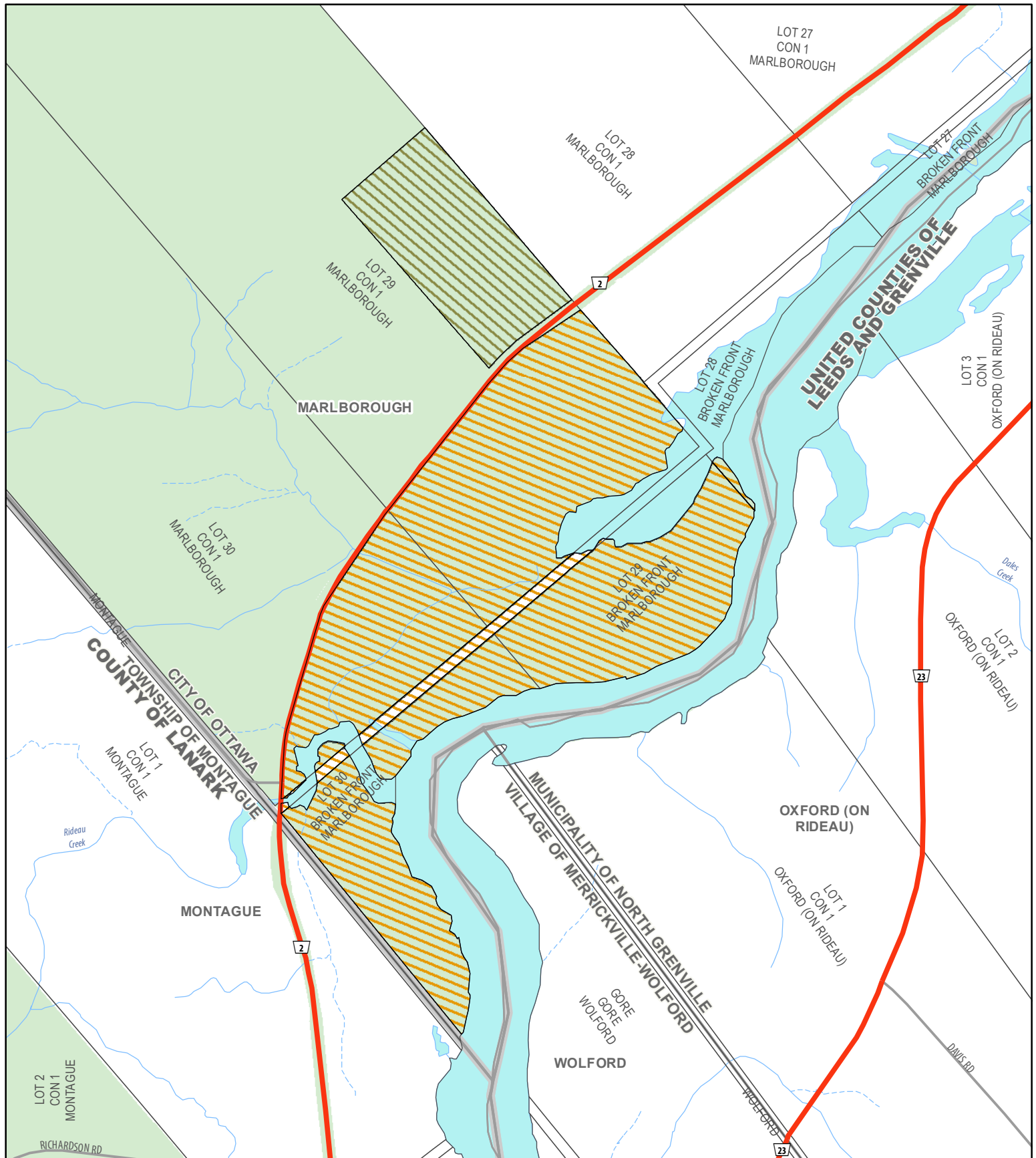
Note: official plan designation and zoning will not apply to lands proposed for transfer that are located in an unincorporated areas.

This map is intended to be used for internal purposes only and is not to be distributed. Do not rely on it as being a precise indicator of routes, locations of features, or as a guide to navigation. This map may contain cartographic errors or omissions. Map data compiled from various sources. Datum: North American 1983 Projection: NAD 1983 UTM Zone 17N Published August 24, 2017


## City of Ottawa

The chart identifies proposed official plan designations and zoning for each parcel. Since the Algonquin Land Claim negotiations are ongoing, the proposed settlement land selections may be subject to revision by the parties up until the final settlement agreement. Ontario and the Algonquins of Ontario are continuing to refine locations for the land selections including small acreage parcels to address local interests and considerations.

Parcel	Description	Municipality	Parcel Size (Ac)	In Effect Official Plan (OP) and Zoning Bylaw (ZB)	Proposed Official Plan Designation	Proposed Zoning
216	Burritt's Rapids/Donnelly Drive (Heritage Drive)	City of Ottawa	147	OP: City of Ottawa ZB: City of Ottawa	General Rural Area, Rural Natural Features Area	Rural Countryside Zone
269D	MOI land near Piperville	City of Ottawa	78	OP: City of Ottawa ZB: City of Ottawa	General Rural Area, Rural Natural Features Area	Rural Countryside Zone
277	MTO land in Kanata-K-05463	City of Ottawa	0.7	OP: City of Ottawa ZB: City of Ottawa	General Urban Area	General Mixed Use Zone
279	MTO land near Cumberland-K-06472	City of Ottawa	5	OP: City of Ottawa ZB: City of Ottawa	General Rural Area	Rural Residential Zone
280	MTO land near Kanata-K-01955	City of Ottawa	2	OP: City of Ottawa ZB: City of Ottawa	Employment Area	General Industrial Zone






**Proposed Post-Transfer  
Parcel: 216  
City of Ottawa**

**Official Plan Designation**  
 General Rural Area  
 Rural Natural Features Area

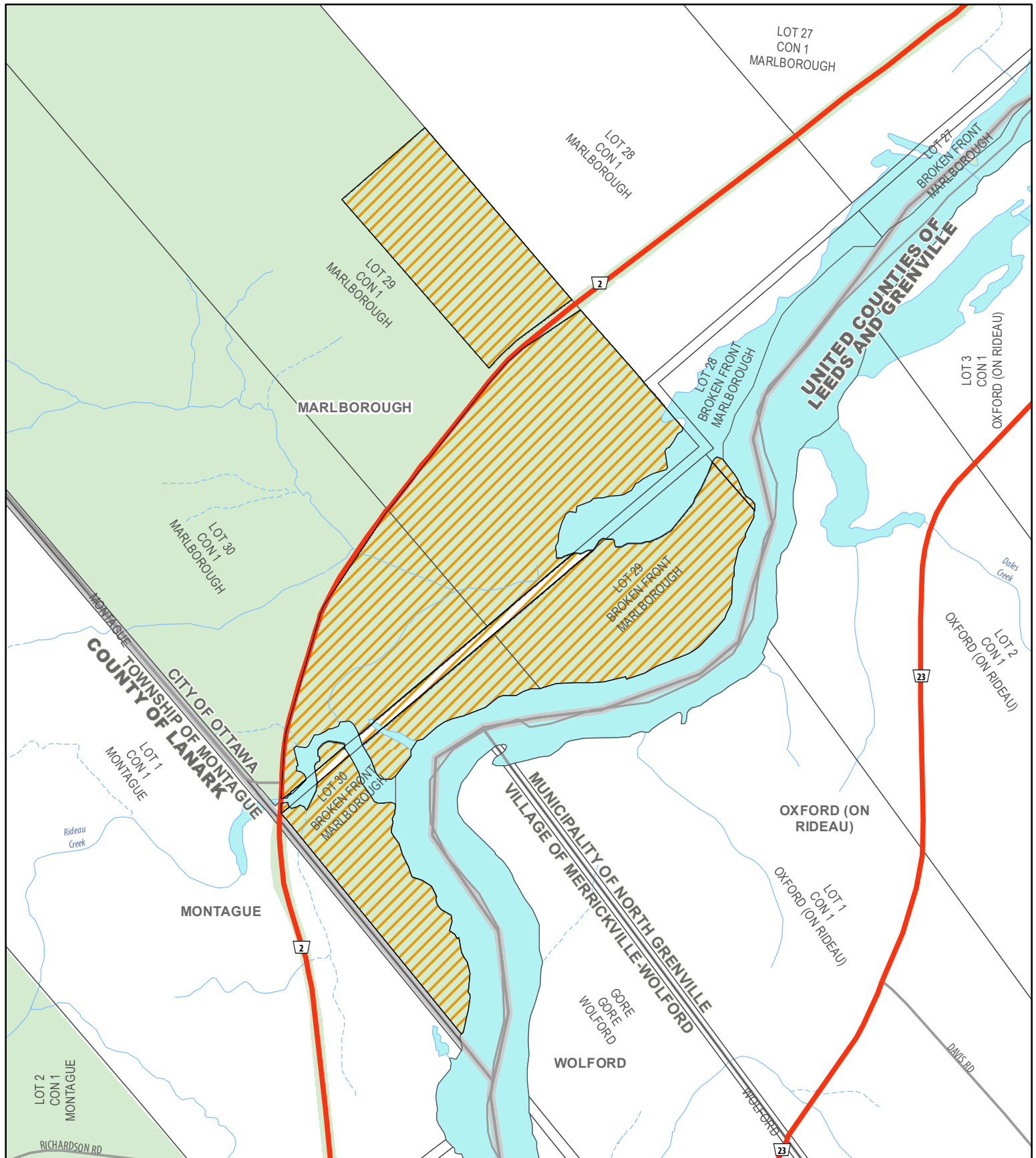
**DRAFT FOR  
DISCUSSION  
PURPOSES**



0 250 m  
1:10,000

 Highway  
 Other Road  
 Crown Land




Do not rely on this map as being a precise indicator of routes, locations of features, or as a guide to navigation. This map may contain cartographic errors or omissions. Map data compiled from various sources. Datum: North American 1983 Projection: NAD 1983 UTM Zone 18N Published July 19, 2017



**Proposed Post-Transfer  
Parcel: 216  
City of Ottawa**

**Zoning**  
 Rural Countryside Zone

0 250 m  
 1:10,000

 Highway  
 Other Road  
 Crown Land



**DRAFT FOR  
DISCUSSION  
PURPOSES**



Do not rely on this map as being a precise indicator of routes, locations of features, or as a guide to navigation. This map may contain cartographic errors or omissions. Map data compiled from various sources. Datum: North American 1983 Projection: NAD 1983 UTM Zone 18N Published July 19, 2017






**Proposed Post-Transfer  
Parcel: 269D  
City of Ottawa**

**Official Plan Designation**  
 General Rural Area  
 Rural Natural Features Area

**DRAFT FOR  
DISCUSSION  
PURPOSES**



0 250 m  
1:10,000

 Highway  
 Other Road  
 Crown Land


Do not rely on this map as being a precise indicator of routes, locations of features, or as a guide to navigation. This map may contain cartographic errors or omissions. Map data compiled from various sources. Datum: North American 1983 Projection: NAD 1983 UTM Zone 18N Published July 19, 2017







**Proposed Post-Transfer  
Parcel: 269D  
City of Ottawa**

**Zoning**  
 Rural Countryside Zone

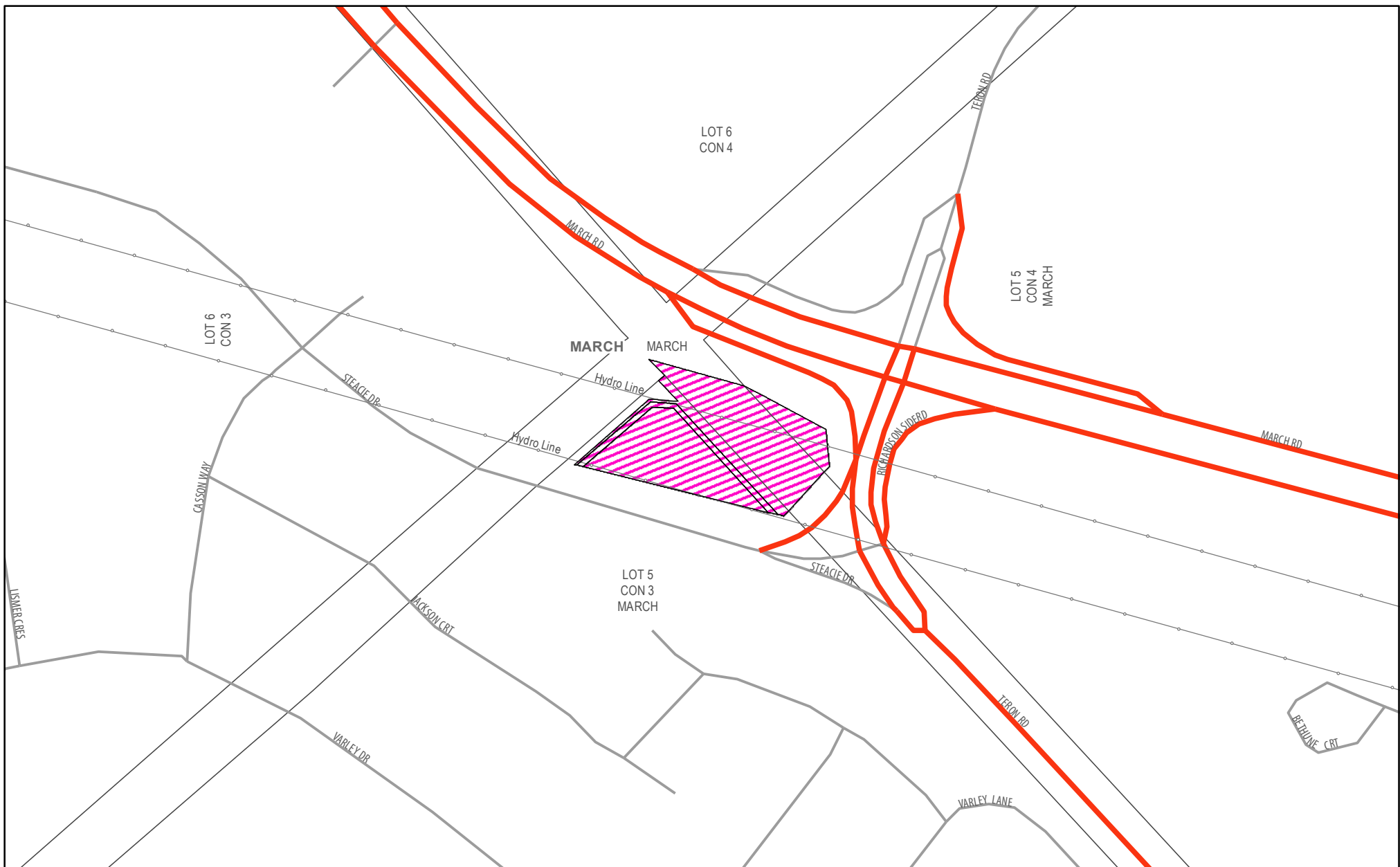
0 250 m  
  
 1:10,000

 Highway  
 Other Road  
 Crown Land

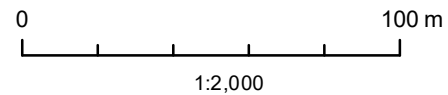
**DRAFT FOR  
DISCUSSION  
PURPOSES**



Do not rely on this map as being a precise indicator of routes, locations of features, or as a guide to navigation. This map may contain cartographic errors or omissions. Map data compiled from various sources. Datum: North American 1983 Projection: NAD 1983 UTM Zone 18N Published July 19, 2017



**Proposed Post-Transfer  
Parcel: 277  
City of Ottawa**



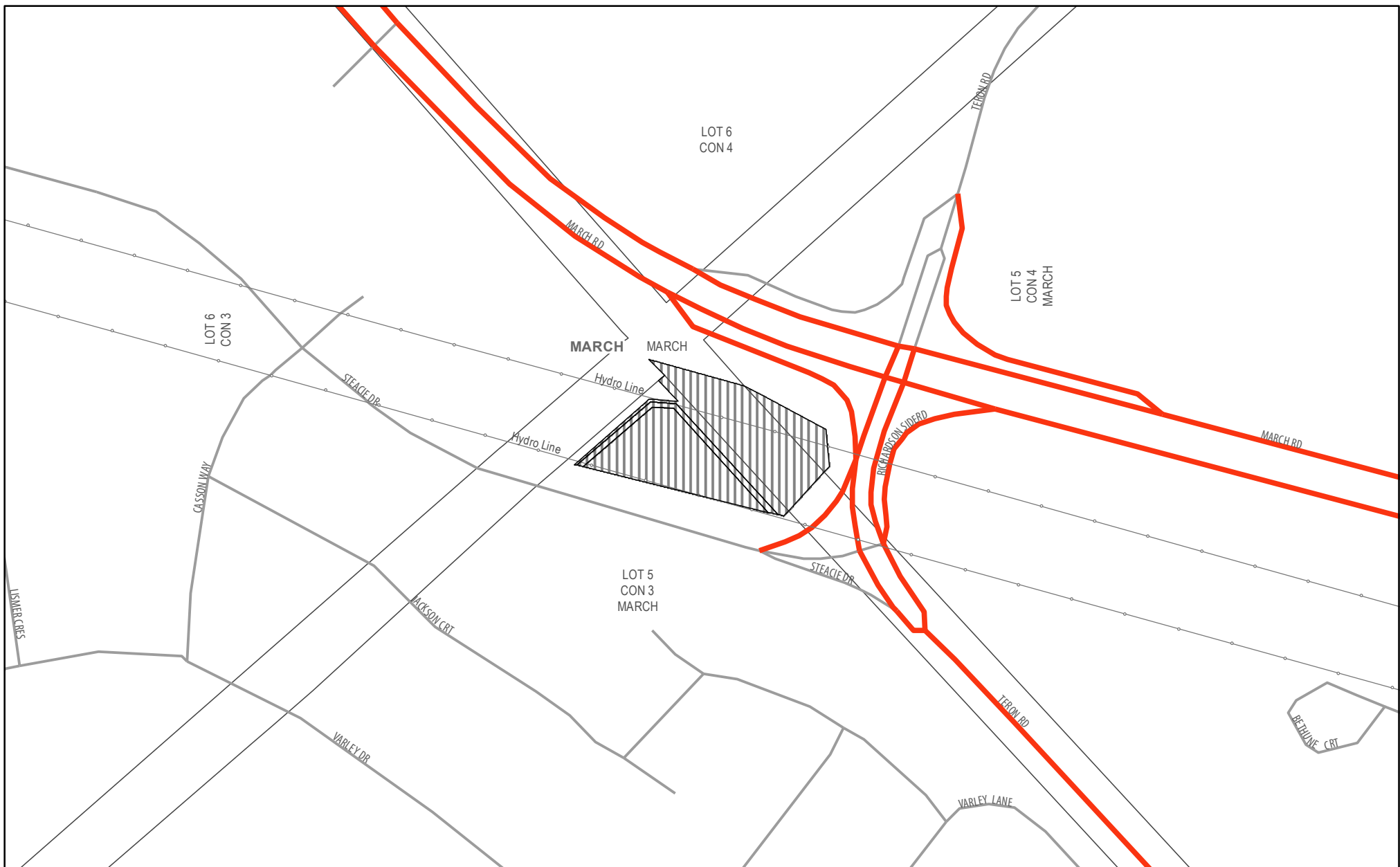
- Highway
- Other Road
- Crown Land

**Official Plan Designation**  
 General Urban Area

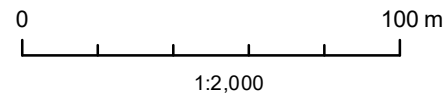
**DRAFT FOR  
DISCUSSION  
PURPOSES**



Do not rely on this map as being a precise indicator of routes, locations of features, or as a guide to navigation. This map may contain cartographic errors or omissions. Map data compiled from various sources. Datum: North American 1983 Projection: NAD 1983 UTM Zone 18N Published July 19, 2017



**Proposed Post-Transfer  
Parcel: 277  
City of Ottawa**



- Highway
- Other Road
- Crown Land

**Zoning**  
 General Mixed Use Zone

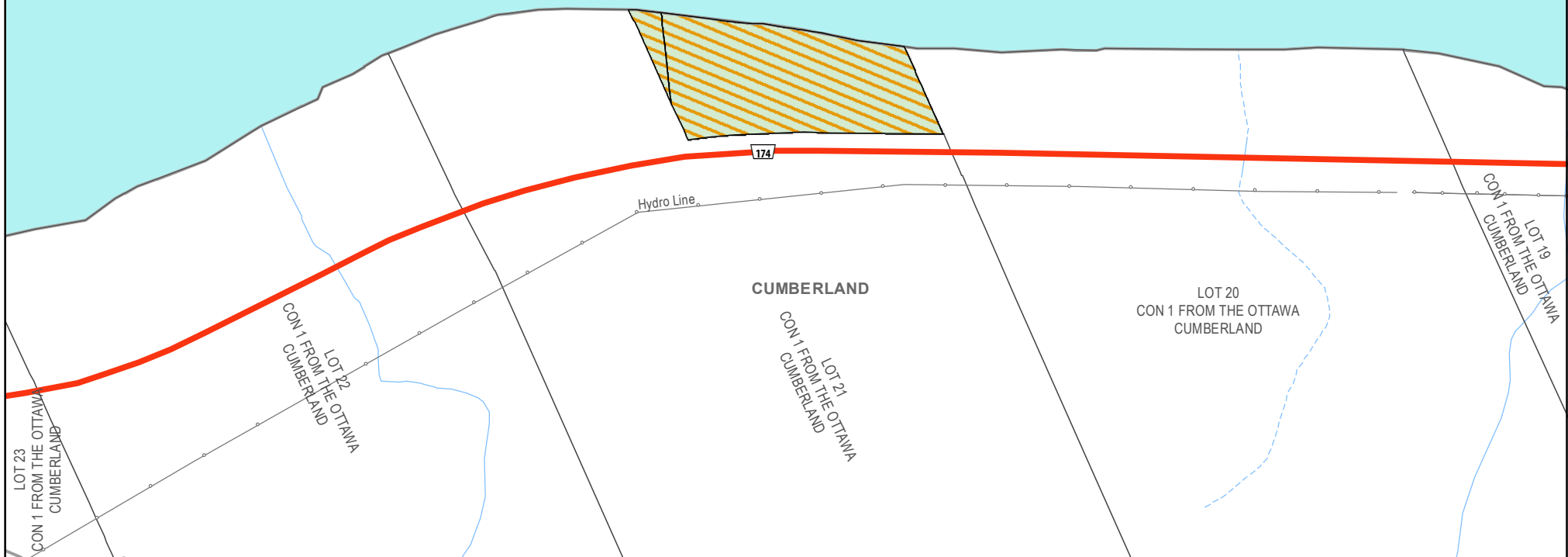
**DRAFT FOR  
DISCUSSION  
PURPOSES**



Do not rely on this map as being a precise indicator of routes, locations of features, or as a guide to navigation. This map may contain cartographic errors or omissions. Map data compiled from various sources. Datum: North American 1983 Projection: NAD 1983 UTM Zone 18N Published July 19, 2017



Lac  
Dollard-des-Ormeaux



**Proposed Post-Transfer  
Parcel: 279  
City of Ottawa**

**Official Plan Designation**  
General Rural Area

**DRAFT FOR  
DISCUSSION  
PURPOSES**

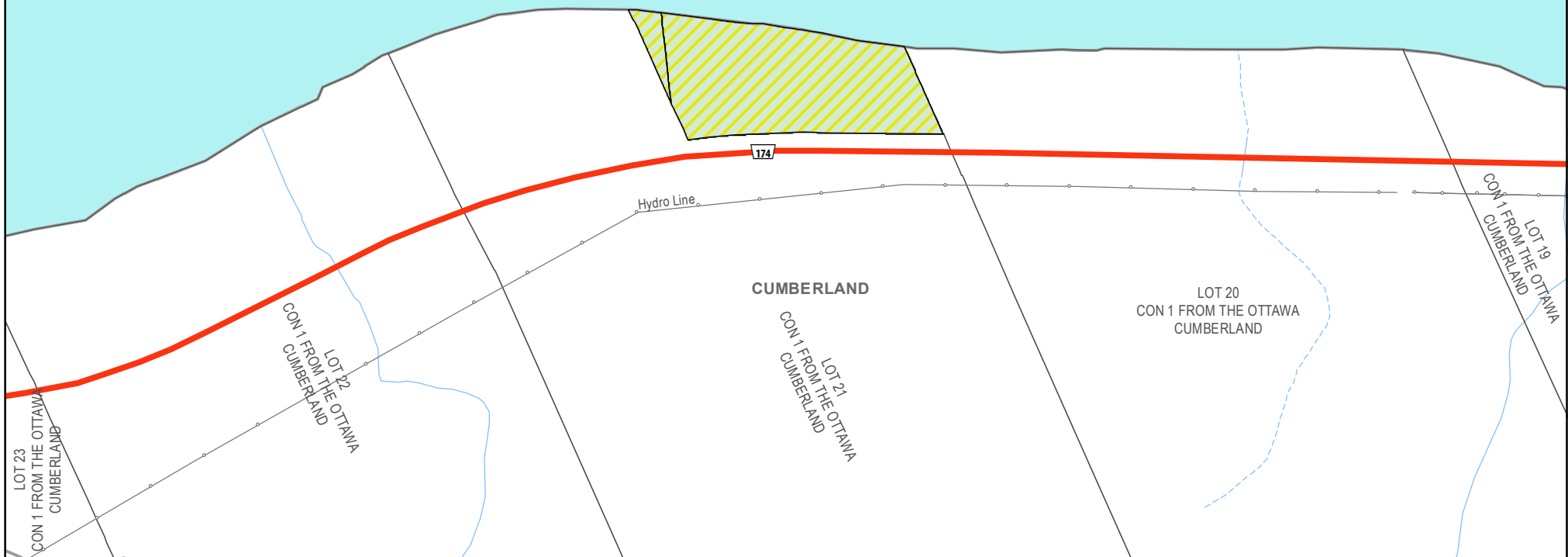


0 250 m  
1:5,000

Highway  
Other Road  
Crown Land

Do not rely on this map as being a precise indicator of routes, locations of features, or as a guide to navigation. This map may contain cartographic errors or omissions. Map data compiled from various sources. Datum: North American 1983 Projection: NAD 1983 UTM Zone 18N Published July 19, 2017

Lac  
Dollard-des-Ormeaux



**Proposed Post-Transfer  
Parcel: 279  
City of Ottawa**

**Zoning**  
Rural Residential Zone

**DRAFT FOR  
DISCUSSION  
PURPOSES**



0 250 m  
1:5,000

Highway  
Other Road  
Crown Land

Do not rely on this map as being a precise indicator of routes, locations of features, or as a guide to navigation. This map may contain cartographic errors or omissions. Map data compiled from various sources. Datum: North American 1983 Projection: NAD 1983 UTM Zone 18N Published July 19, 2017



**Proposed Post-Transfer  
Parcel: 280  
City of Ottawa**

**Official Plan Designation**  
Employment Area

**DRAFT FOR  
DISCUSSION  
PURPOSES**



0 250 m  
1:5,000

Highway  
Other Road  
Crown Land

Do not rely on this map as being a precise indicator of routes, locations of features, or as a guide to navigation. This map may contain cartographic errors or omissions. Map data compiled from various sources. Datum: North American 1983 Projection: NAD 1983 UTM Zone 18N Published July 19, 2017



**Proposed Post-Transfer  
Parcel: 280  
City of Ottawa**

0 250 m  
1:5,000

Highway  
Other Road  
Crown Land

**Zoning**  
General Industrial Zone

**DRAFT FOR  
DISCUSSION  
PURPOSES**



Do not rely on this map as being a precise indicator of routes, locations of features, or as a guide to navigation. This map may contain cartographic errors or omissions. Map data compiled from various sources. Datum: North American 1983 Projection: NAD 1983 UTM Zone 18N Published July 19, 2017