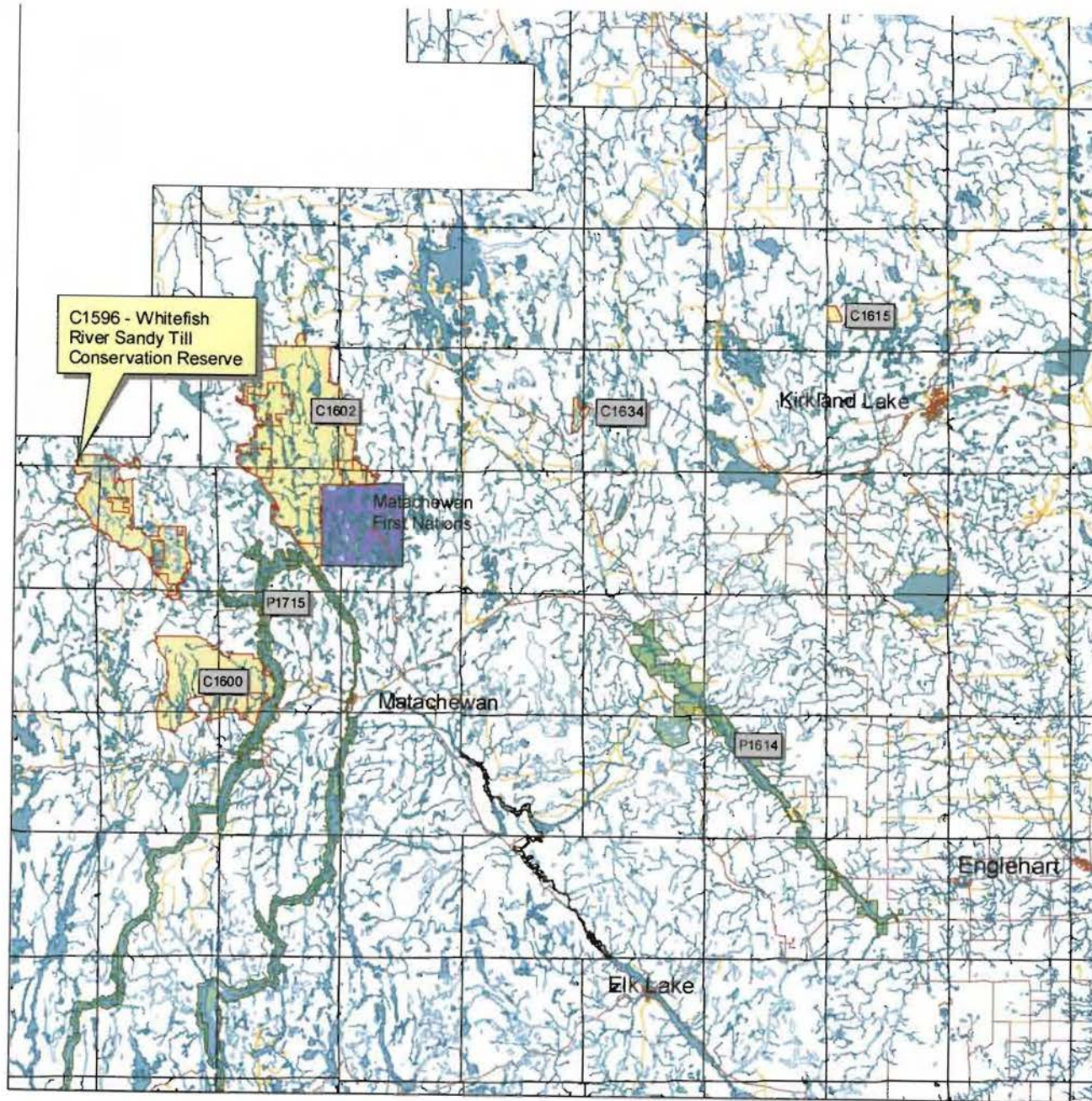


**Appendix 7
Whitefish River Sandy Till
Conservation Reserve (C1596)
Locator Map**



Legend



Waterbodies

-  Lake
-  Wetland
-  Rivers

Roads

-  Primary
-  Secondary

OLL Sites

-  Conservation Reserves
-  Provincial Park

This map is illustrative only. Do not rely on it as being a precise indicator of routes, locations of features, nor as a guide to navigation.

Designed and produced by: Jessica Malone
Land Use Planning Intern,
Ministry of Natural Resources.

Projection: UTM, NAD
83, Meters, Zone 17



c. 2004 Queen's Printer for Ontario



Scale:
1:426365