







## Legend

-  Conservation Reserve/Park
- Roads**
  -  Primary
  -  Secondary
  -  Tertiary
-  Waterbodies
-  Streams & Rivers

This map is illustrative only. Do not rely on it as being a precise indicator of routes, locations of features, nor as a guide to navigation. Designed and produced by: Jody Bissett  
Land Use Planner, Ministry of Natural Resources  
Projection: UTM, NAD 83, Meters, Zone 17  
c.2004 Queen's Printer for Ontario

