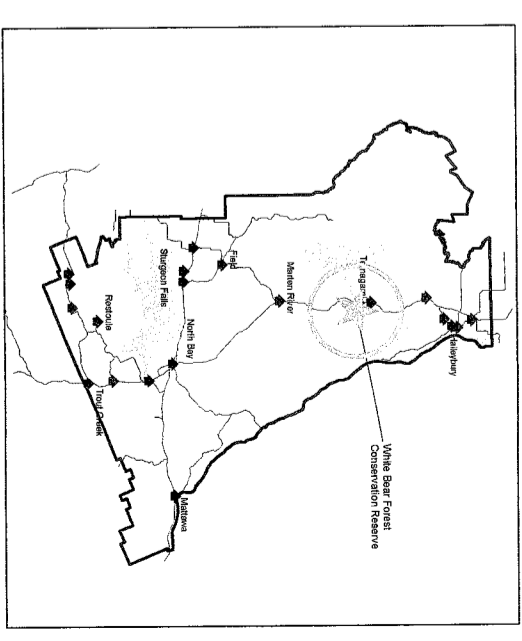
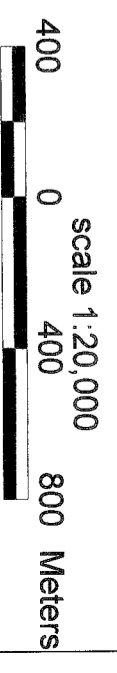


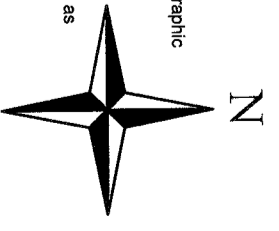
White Bear Forest Conservation Reserve

Fish & Wildlife Values Map



Legend

- Pike Spawning Area
- Moose Aquatic Feeding Areas
- Roads
- Primary
- Secondary
- Tertiary
- White Bear Forest Conservation Reserve
- Lake
- Marsh/Fen
- Rivers/Streams



This publication was produced by:
 Ministry of Natural Resources
 3301 Trout Lake Road
 North Bay ON P1A 4L7
 (705) 475-5550

Base derived from the Ontario Digital Topographic Database, scale 1:20,000 and/or 1:10,000
 Projection NAD 83 ont, UTM 17

Copyright 2001, Queen's Printer of Ontario

This map is illustrative only. Do not rely on it as being a precise indicator of routes, location of features, nor as a guide to navigation.
 December 17, 2001
 file: e:/gis/archivew/projects/sci_white_bear.apr

