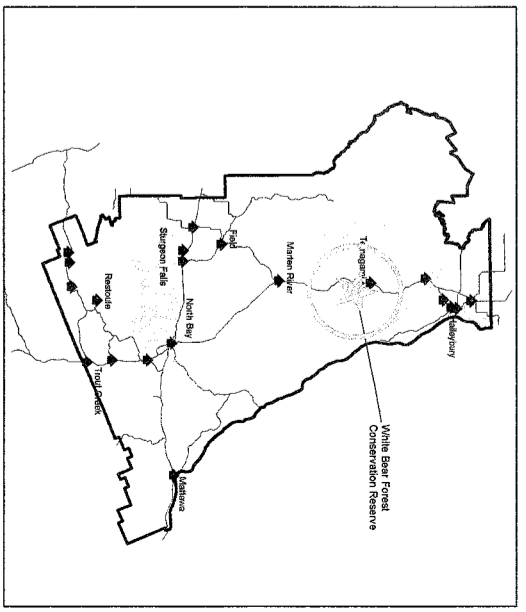



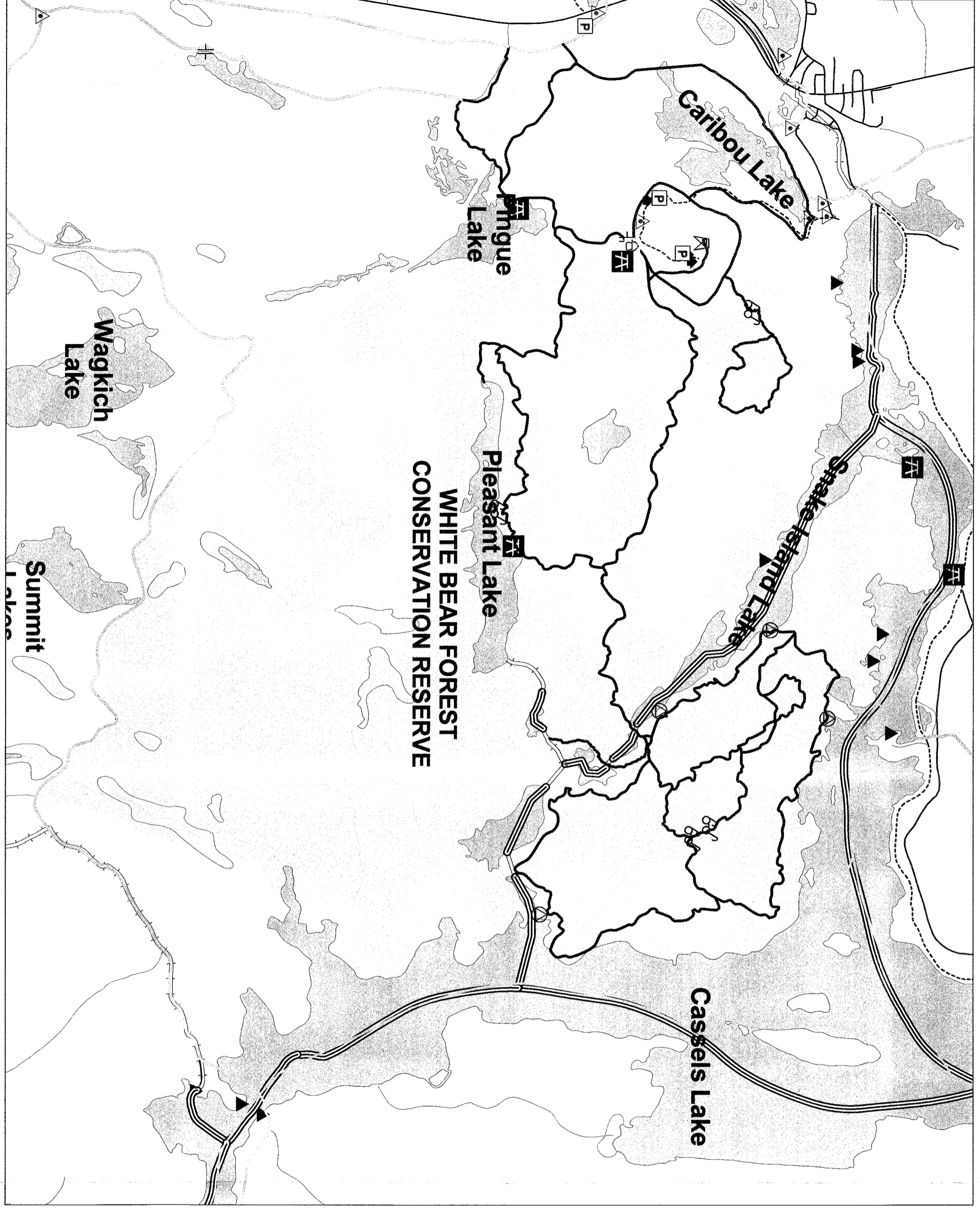
White Bear Forest Conservation Reserve

Recreational Values Map



Legend

Recreational Trails	Access Point
Canoe Route	Camp Site
Portage	Water Access Point
Old or Historical	Historical Building
Non-Motorized	Building
Motorized	Bridge
Roads	Fire Tower
Primary	Lookout
Secondary	Picnic Area
Rivers/Streams	Parking Area
Tertiary	
Lake	
Marsh/ fen	
White Bear Forest Conservation Reserve	



WHITE BEAR FOREST CONSERVATION RESERVE

This publication was produced by:
 Ministry of Natural Resources
 33301 Trout Lake Road
 North Bay ON P1A 4L7
 (705) 475-5550

Base derived from the Ontario Digital Topographic Database scale 1:20,000 and/or 1:10,000
 Projection NAD 83 cm, UTM 17

Copyright 2001, Queen's Printer of Ontario

This map is illustrative only. Do not rely on it as being a precise indicator of routes, location of features, nor as a guide to navigation.
 December 17, 2001
 file: e:/gis/arctivew/projects/sci_white_bear.apr