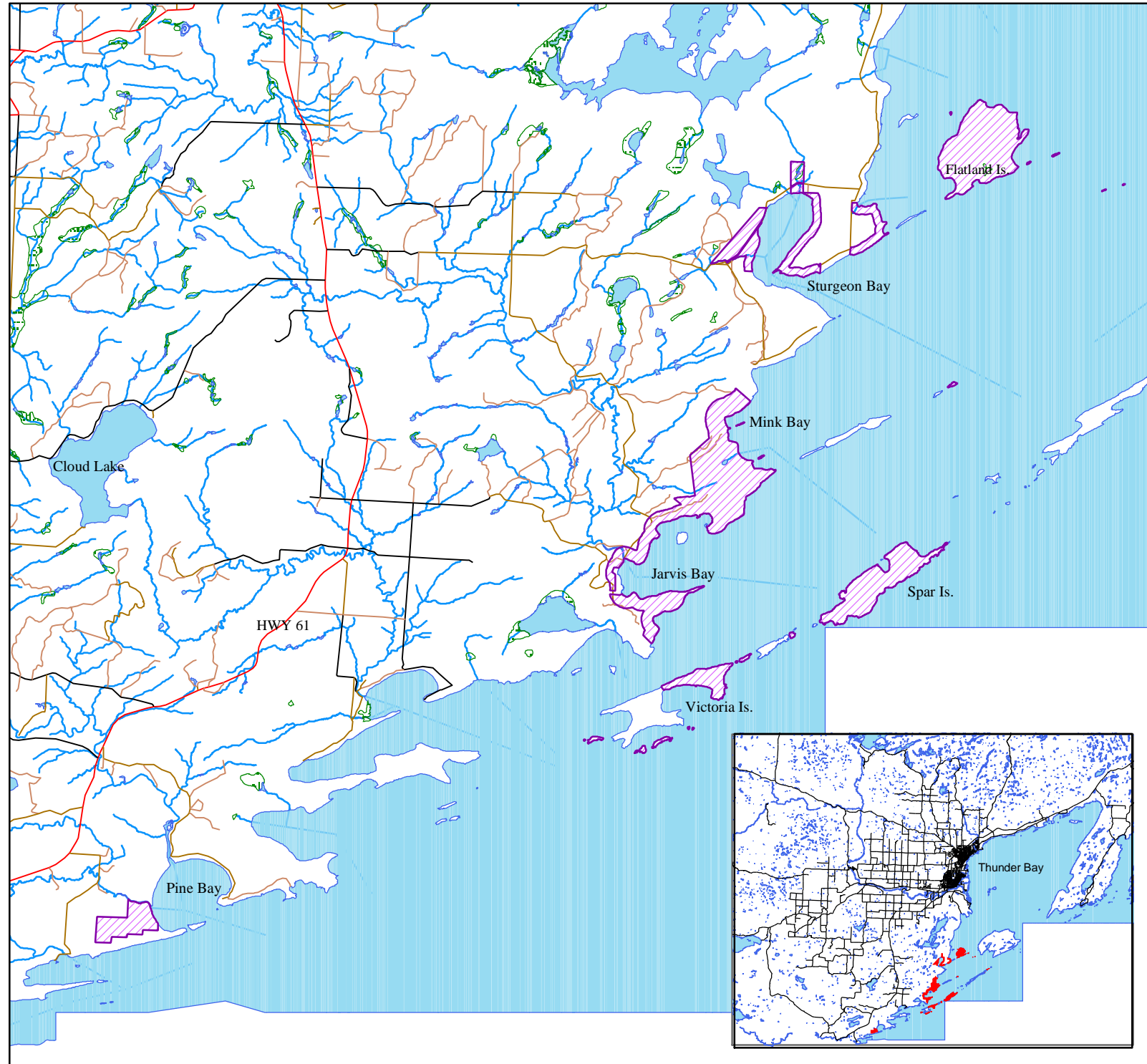










Appendix 1

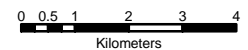


Western Lake Superior Conservation Reserve

C2260

Legend

-  Western Lake Superior CR
- Roads**
 -  HWY
 -  Primary
 -  Secondary
 -  Tertiary
- Lakes**
 -  Water Area, Permanent
 -  Wetland Area, Permanent
 -  Rivers



Copyright 2002 Queen's Printer for Ontario.
This map is illustrative only. Do not rely
on it as being a precise indicator of
routes, locations or features, nor as a
guide to navigation.

Map projection UTM zone 16 NAD 83