

Wabos South Conservation Reserve - C286  
Species Composition

Scale 1:30,000







Projection: UTM NAD83 Zone 17

Administrative Boundaries

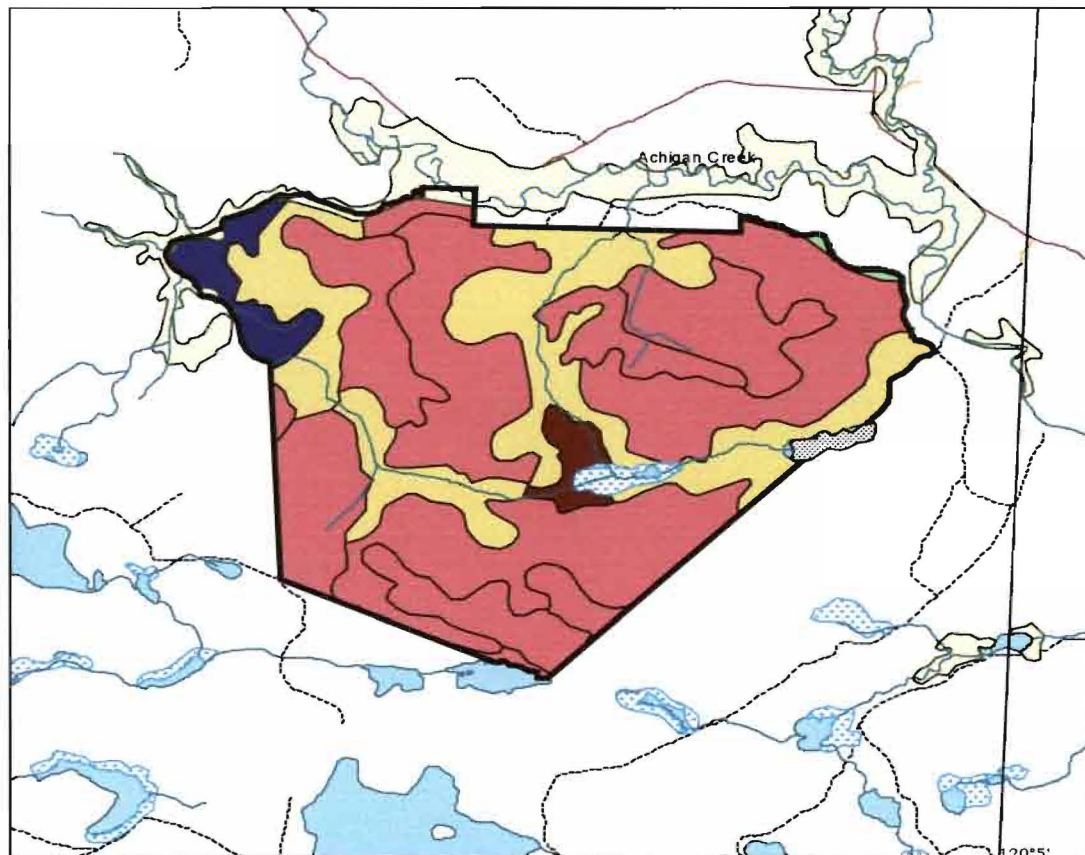
 C286

Wetlands

-  Treed Muskeg
-  Wetland Complex
-  Tall Shrub Shore Firm and Alder Thicket
-  Meadow Marsh

Species Composition

-  Cedar Mixedwood
-  Poplar Mixedwood
-  Yellow Birch Mixedwood
-  Sugar Maple Mixedwood
-  White Spruce Mixedwood



Data Sources:  
OMNR 1995 Sault Ste Marie FRI Database (Age Corrected).  
OMNR 2001 C286 Wabos South Conservation Reserve File  
Thompson, J.E. 2001 Aerial Reconnaissance Notes

Map Compiled By  
Mélanie Lajeunesse  
Ministry of Natural Resources  
Ontario Government Complex  
Hwy 101 E - P. O. Bag 3020  
South Porcupine, Ont  
P0N 1H0  
19 February 2002