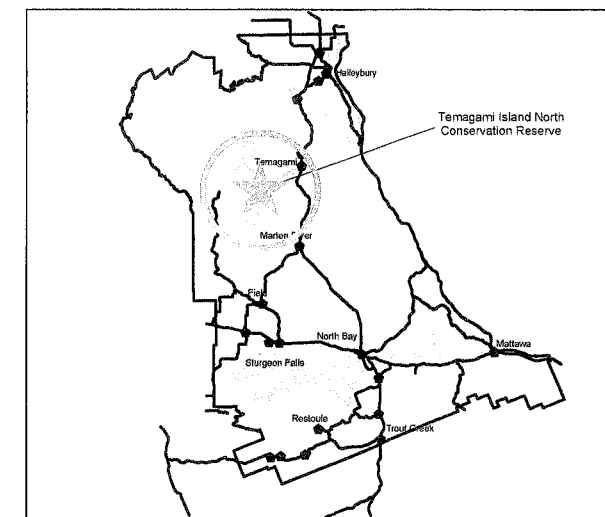














Temagami Island North Conservation Reserve

Tenure Map



Legend

-  Land Use Permits
-  Roads
-  Primary
-  Secondary
-  Tertiary
-  Temagami Island North Conservation Reserve
-  Rivers/Streams
-  Contour Lines
-  Lake
-  Marsh/Fen
-  Patent Land

This publication was produced by:

Ministry of Natural Resources
3301 Trout Lake Road
North Bay ON P1A 4L7
(705) 475-5550

Base derived from the Ontario Digital Topographic Database, scale 1:20,000 and/or 1:10,000


Projection NAD 83 cnt, UTM 17

Copyright 2001, Queen's Printer of Ontario

This map is illustrative only. Do not rely on it as being a precise indicator of routes, location of features, nor as a guide to navigation.

December 20, 2001

file: e:/gis/arcview/projects/sci_temagami.apr



Lake Temagami

TEMAGAMI ISLAND NORTH CONSERVATION RESERVE