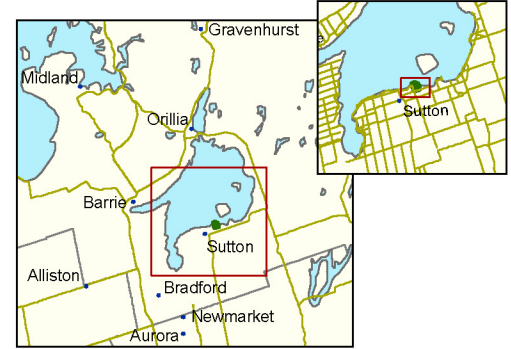
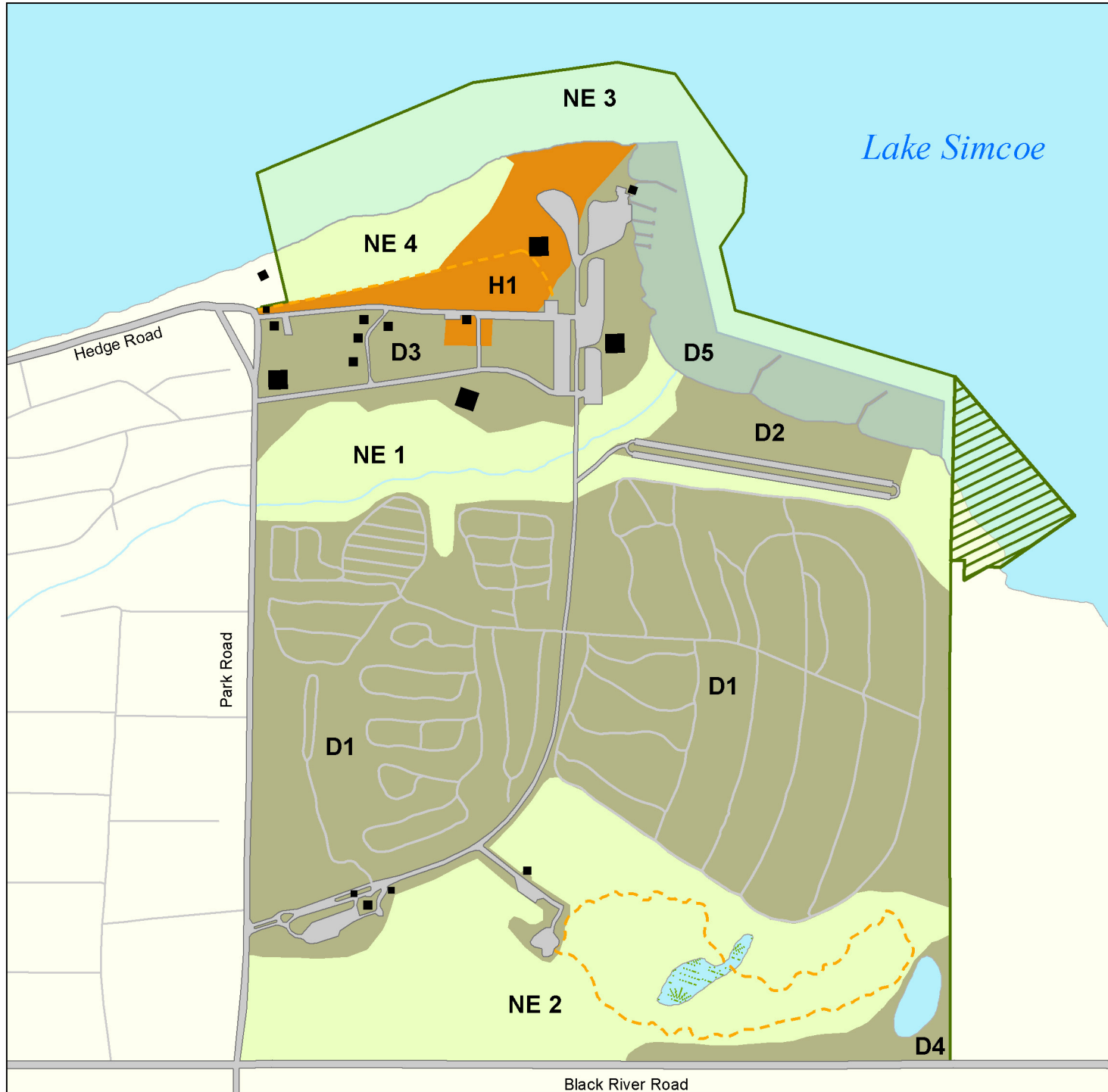




Sibbald Point

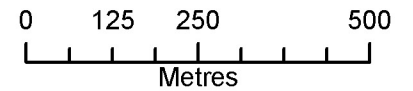


Legend

Zoning

- Historical
- Natural Environment
- Development
- Addition
- Structure

- Trail
- Road
- River
- Lake
- Wetland



Published November 2014
Copyright 2014, Queen's Printer for Ontario

This map is illustrative only. Do not rely on it as being a precise indicator of routes, locations of features, nor as a guide to navigation. The Ontario Ministry of Natural Resources and Forestry (OMNRF) shall not be liable in any way for the use of, or reliance upon, this map or any information on this map.

Projection: UTM Grid Zone 17
Datum: North American Datum 1983
Base Derived From: LIO (Land Information Ontario)
Produced by: Ontario Parks, Southeast Zone