











Figure 4: Site Map

C78- Big Deer Lake Conservation Reserve

MNR - Parry Sound District

Key to Features

	Recreational Camps		Unsurveyed Lot Line
	Roads		Road Allowance
	Trail		Township Boundary/Road Allowance
	Surveyed Lot Line		Crown Land
			Patent Land
			Conservation Reserve Boundary

Scale 1:25,000

NOTES: This map is illustrative only. Do not rely on it as being a precise indicator of routes, locations of features, nor as a guide to navigation.
Modified January 4, 2002
Copyright 2002, Queen's Printer for Ontario

Ministry of Natural Resources
Parry Sound District Office
7 Bay Street
Parry Sound, ON P2A 1S4
Telephone: (705) 746-4201
d:\knelson\oll\c78_site_map.apr



Boss Lake

X

IX

VIII

FERRIE TOWNSHIP

35

LOUNT TOWNSHIP

C78

Big Deer Lake Conservation Reserve

1

5