














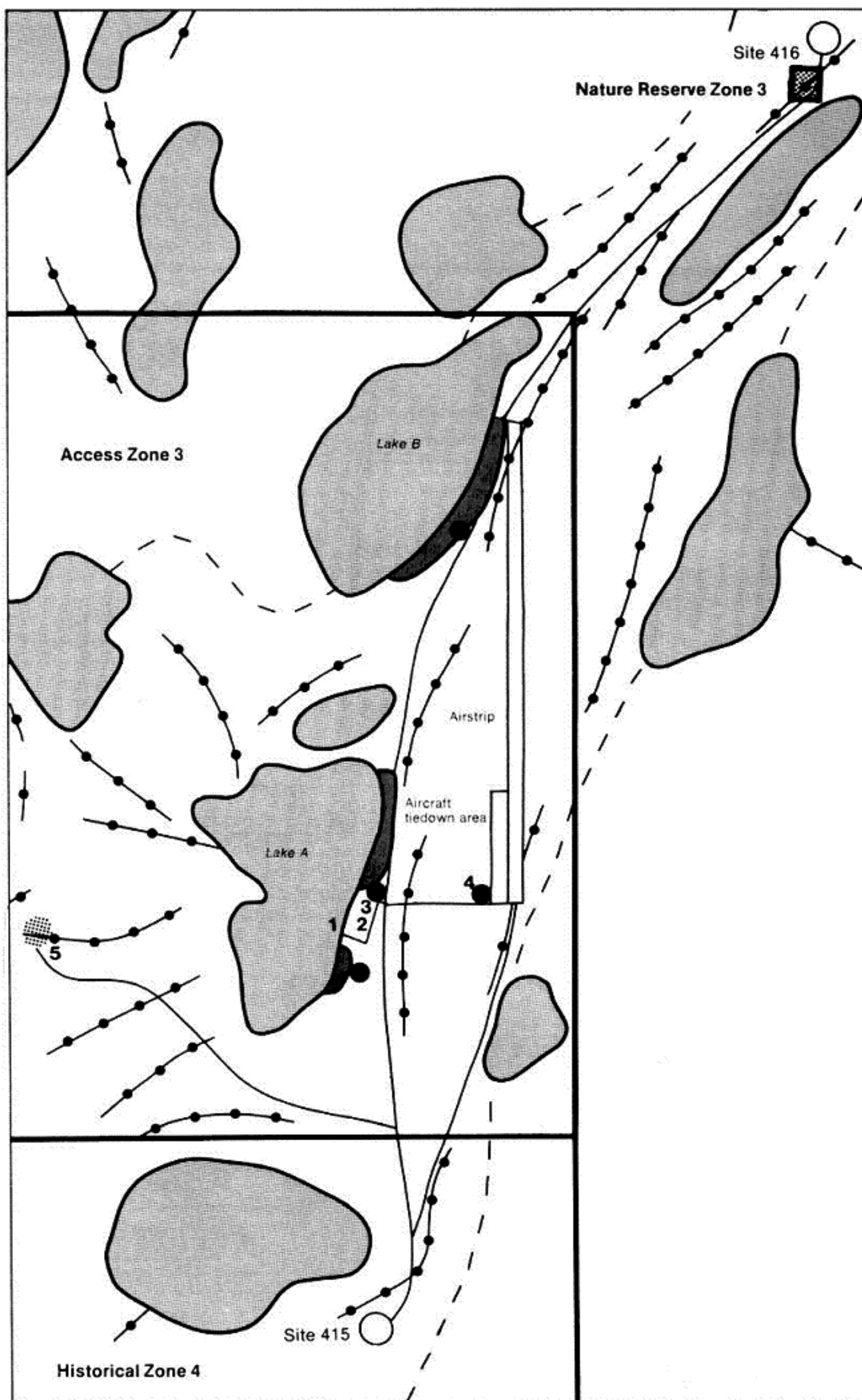
Figure 2

Site Description
Site 415 Area

-  Existing road and development
-  Gravel pit
-  Proposed road and development
-  Dock
-  Office, information and interpretive area

-  Laboratory
-  Warehouse and garage
-  Mini incinerator
-  Toilet
-  Proposed campground development area

-  Zone boundary
-  Boundary between beach ridges and sedge meadows
-  Beach ridges



1 centimetre to 0.2 kilometres
1 inch to 0.25 miles

