





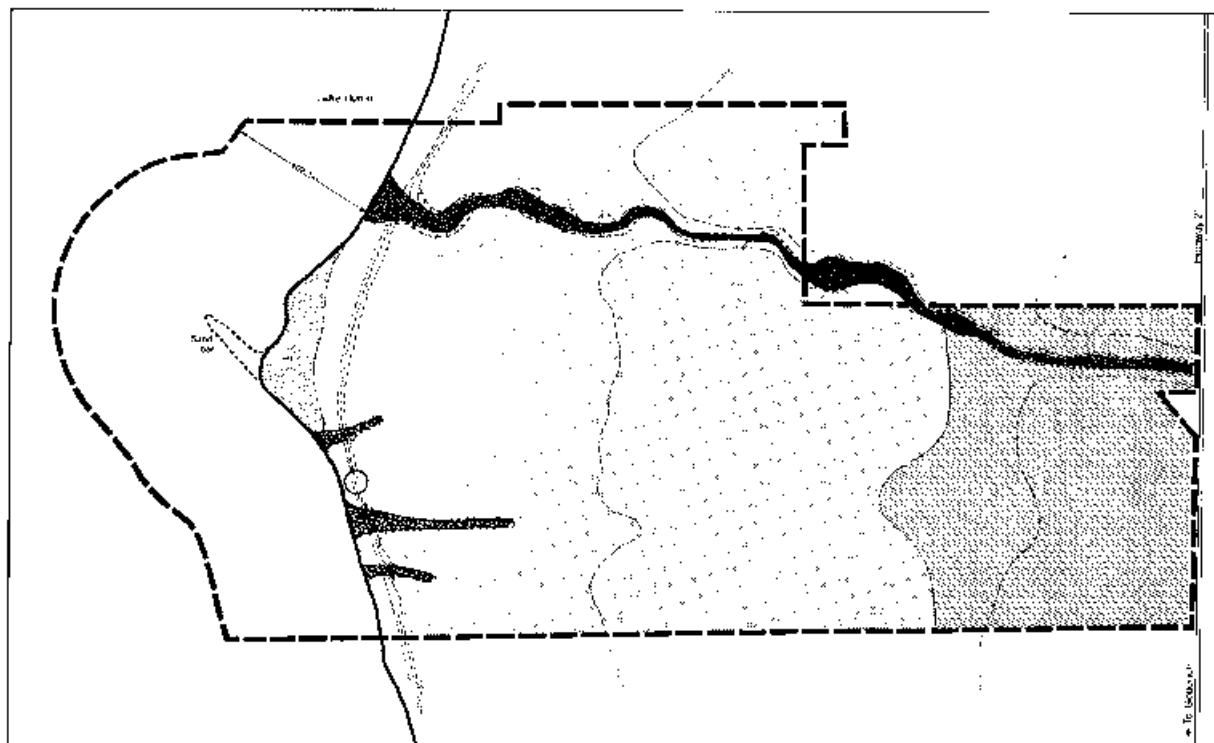


Figure 3

## Soils

-  Park boundary
-  Brookston clay loam
-  Berrin sandy loam
-  Bottomland
-  Sand and pebble beach
-  Bedrock outcrop



0 50 100 150 200m

