








Figure 3

Wildlife Management

- | | |
|--|--|
|  Park boundary |  Deer range improvement area |
|  Road |  Deer management area |
|  Former forest access road |  Swamp |
|  Trapping licence area boundary | |

