







Figure 12

Master Plan

- | | |
|--|---|
|  Park boundary |  Trail |
|  Proposed addition boundary |  Parking lot |
|  One-way road showing direction of traffic flow |  Swamp |

