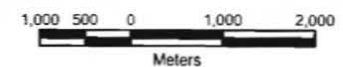








SURFICIAL GEOLOGY

Scale 1:50,000



Legend

- Geology**
-  Bedrock Outcrop, Unsubdivided
 -  Bedrock-Drift Complex, Unsubdivided
 -  Bedrock-Drift Complex, Drift cover is predominantly till
 -  Till Deposits Unsubdivided, Bedrock-Drift Complex Drift cover is predominantly till
 -  Till Deposits Lineated, Till Plain, Bedrock-Drift Complex, Drift cover is predominantly till
 -  Organic Deposits, Unsubdivided



Map produced by the Ministry of Natural Resources,
Northeast Region Planning Unit
P.O. Bag 3020, Hwy 101 East,
South Porcupine, ON P0N 1H0

October 2004

Sources:
Surficial Geology: Rik Kristjansson, OMNR 2003
Base Data: OMNR NRVIS
Projection: UTM NAD83 CNT Zone 17

This map is illustrative only. Do not rely on it as a precise indicator of routes or locations, nor as a guide to navigation. This map was produced for Ministry of Natural Resources internal use only and is not intended for external distribution.

