






Wildlife Management Area's in C1600

Legend

Roads

-  Primary
-  Secondary
-  Tertiary
-  Lakes
-  Rivers

O.L.L. Sites

-  C1600

P1715

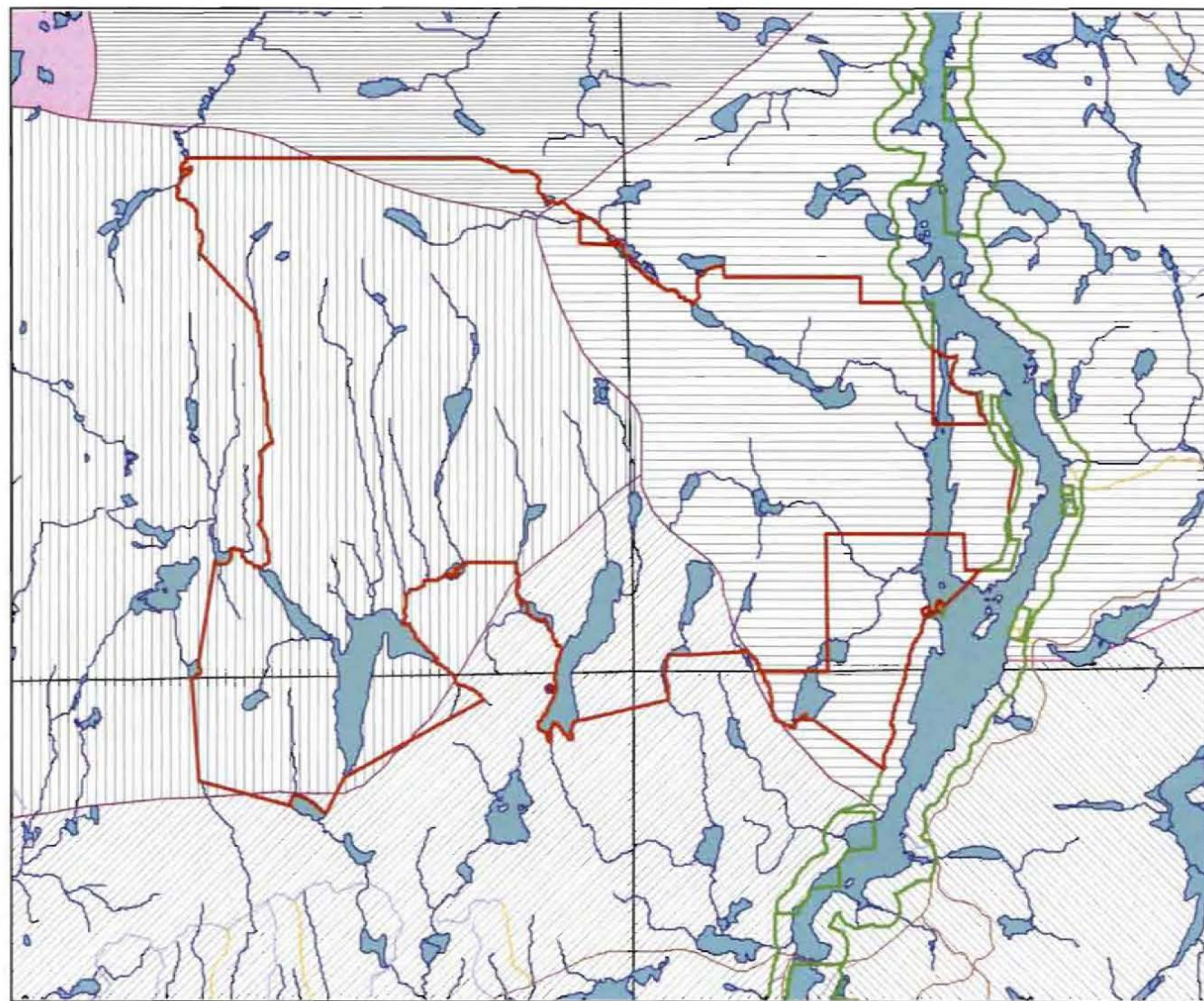
-  Trapcab.shp

Bearmgmt.shp

-  KL-29-034
-  KL-29-035
-  KL-40-001
-  KL-40-002

Trapline.shp

-  KL032
-  KL033
-  KL036
-  KL040
-  KL042



This map is illustrative only. Do not rely on it as being a precise indicator of routes, locations of features, nor as a guide to navigation.

Designed and produced by: Jennifer Telford
Resource Manager, Ministry of Natural Resources.

Projection: UTM, NAD 83, Meters, Zone 17

c. 2004 Queen's Printer for Ontario