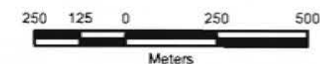


C1714 MacDougall Point Peninsula CR - Teddy Bear Marsh

Map 3b






WETLANDS

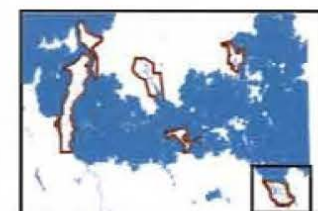
Scale 1:20,000



Legend

Type

-  Cattail Marsh
-  Meadow Marsh
-  Open Water Marsh
-  Rich Conifer Swamp
-  Shore Fen



Map produced by the Ministry of Natural Resources,
Northeast Region Planning Unit
P.O. Bag 3020, Hwy 101 East,
South Porcupine, ON P0N 1H0

November 2003



Sources:
Wetlands: B. Burkhardt, Inventory Field Notes, 2002
Base Data: OMNR NRVIS
Projection: UTM NAD83 CNT Zone 17

This map is illustrative only. Do not rely on it as a precise indicator of routes or locations, nor as a guide to navigation. This map was produced for Ministry of Natural Resources internal use only and is not intended for external distribution.