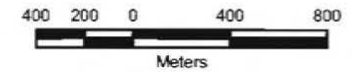


# C1714 MacDougall Point Peninsula CR - Swampy Creek




## SURFICIAL GEOLOGY

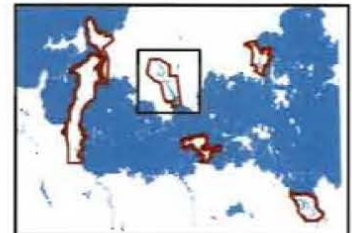
Scale 1:30,000



### Legend

#### Surficial Geology

-  9/6b Organic Deposit, Glaciolacustrine Deposit (gravel, gravelly sand &/or sand)
-  9 Organic Deposit
-  6b Glaciolacustrine Deposit (glaciolacustrine plain)



Map produced by the Ministry of Natural Resources,  
Northeast Region Planning Unit  
P.O. Bag 3020, Hwy 101 East,  
South Porcupine, ON P0N 1H0

November 2003

Sources:  
Surficial Geology: Rik Kristjansson, 2002  
Base Data: OMNR NRVIS  
Projection: UTM NAD83 CNT Zone 17

This map is illustrative only. Do not rely on it as a precise indicator of routes or locations, nor as a guide to navigation. This map was produced for Ministry of Natural Resources internal use only and is not intended for external distribution.

