









**Appendix B**  
**Maisonville Bernhardt**  
**Muskeg Maple Moraine**  
**Conservation Reserve**  
**(C1615)**  
**Locator Map**

**Legend**

-  OLL Sites
- Water Area**
  -  Water Area, Permanent
  -  Wetland Area, Permanent
  -  Rivers
- Roads**
  -  Primary
  -  Secondary
  -  Tertiary
  -  Utility Line

This map is illustrative only.  
 Do not rely on it as being a  
 precise indicator of routes,  
 locations of features, nor  
 as a guide to navigation.

Designed and produced  
 by: Jessica Malone  
 Land Use Planning Intern,  
 Ministry of Natural Resources.

Projection: UTM, NAD  
 83, Meters, Zone 17

Scale 1:1831

