

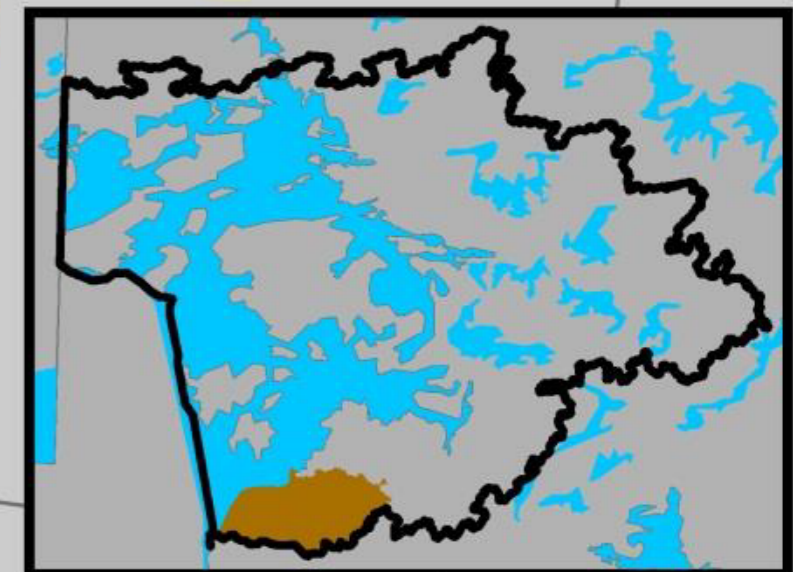


Sediment regulation source values in Watershed 7 (1384501180), Lake of the Woods Region (tons / ha / yr)



LAKE OF THE WOODS

AGASSIZ PEATLANDS



Map created by
Spatial Informatics Group, LLC
March 2013