








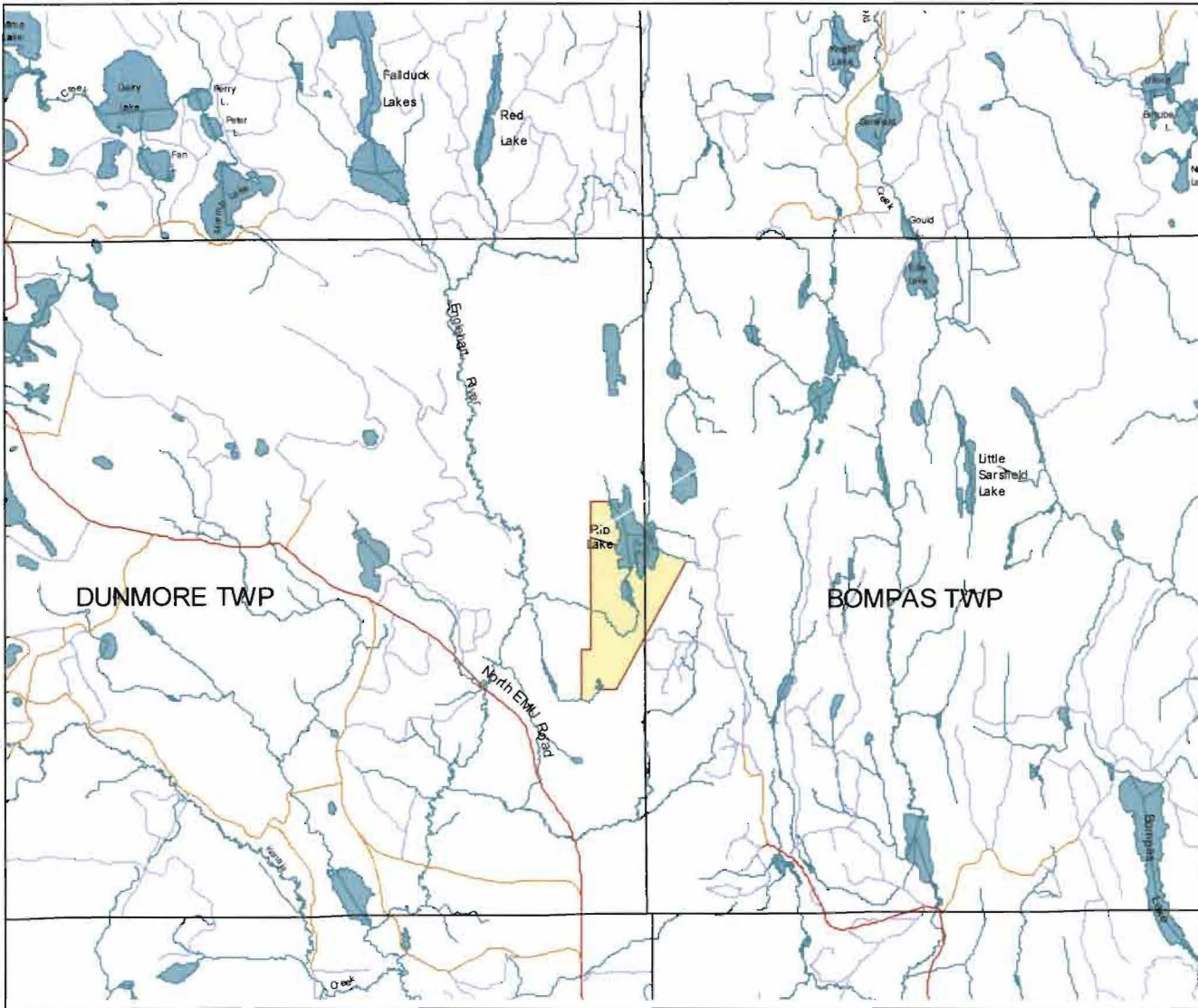


Appendix D:
**Dunmore Township Balsam Fir
 Outwash Deposit Conservation Reserve
 C1634**

Site Access Map

Legend


-  OLL Sites
-  Township Boundary
-  Lakes
-  Rivers
-  Transmission Line
-  Primary Road
-  Secondary Road
-  Tertiary Road
-  ATV Access



This map is illustrative only. Do not rely on it as being a precise indicator of routes, locations of features, nor as a guide to navigation.

Designed and produced by: Jennifer Telford
 Resource Manager, Ministry of Natural Resources
 © 2004 Queen's Printer for Ontario

Projection: UTM, NAD 83, Meters, Zone 17



Scale 1:100,000

