







# Dryberry La Conservation Re (C2357)

## Legend:

-  Access Poin
-  Private Prop
-  Wetlands
-  Rivers
-  Lakes
-  Conservation

## NOTES

North American Datum 1983.  
Universal Transverse Mercator ( Zone 15, Central Meridian 93° W

*This map is illustrative only. Do being a precise indicator of rout features, nor as a guide to navig*

Source of information - Ontario Resources District files compile data, historical records, stakeho reports from the public, and data ministries.

© 2002 Queen's Printer for Ontar  
Printed in Ontario, Canada

