


Map 3a  
Bryce and Cane Twp Wetland Lacustrine  
Values

Scale 1:50,000  
500 0 500 1000 Meters  
Projection: UTM NAD83 Zone 17





**Administrative Boundaries**

 Bryce and Cane Twp  
Wetland Lacustrine C1613


**Existing Land Uses**

 Private Land  
 Buildings  
 Trapline

**Transportation Networks**

 Primary  
 Tertiary  
 Railway  
 Echo Trail Club

**Wildlife Values**

 Moose Aquatic Feeding Areas



Data Sources:  
CNMI, 2001 Bryce and Cane Township Wetland Lacustrine File.  
Thompson, J.E. 2001 Aerial Reconnaissance Notes.

Map Compiled By:  
Melanie Lajouesse  
Ministry of Natural Resources  
Ontario Government Complex  
Hwy 101 E - P.O. Bag 3020  
South Porcupine, Ont  
P0N 1H0  
19 October 2001